LIBRARY
UNIVERSITY OF CALIFORNIA
DAVIS

State of California

THE RESOURCES AGENCY

Department of Water Resources

BULLETIN No. 130-63

HYDROLOGIC DATA: 1963

Volume V: SOUTHERN CALIFORNIA

Appendix C: GROUND WATER MEASUREMENTS

PART 2

Lahontan, Colorado River Basin,
Santa Ana and San Diego Drainage Provinces

JULY 1965

UNIVERSITY OF CALIFORNIA
DAVIS
OCT 13 1965
LIBRARY

HUGO FISHER
Administrator
The Resources Agency

EDMUND G. BROWN
Governor
State of California

WILLIAM E. WARNE
Director
Department of Water Resources

State of California

THE RESOURCES AGENCY

Department of Water Resources

BULLETIN No. 130-63

HYDROLOGIC DATA: 1963

Volume V: SOUTHERN CALIFORNIA

Appendix C: GROUND WATER MEASUREMENTS

PART 2

Lahontan, Colorado River Basin,
Santa Ana and San Diego Drainage Provinces

JULY 1965

HUGO FISHER
Administrator
The Resources Agency

EDMUND G. BROWN
Governor
State of California

WILLIAM E. WARNE
Director
Department of Water Resources

ORGANIZATION OF BULLETIN No. 130 SERIES

Volume I - NORTH COASTAL AREA

Volume II - NORTHEASTERN CALIFORNIA

Volume III - CENTRAL COASTAL AREA

Volume IV - SAN JOAQUIN VALLEY

Volume V - SOUTHERN CALIFORNIA

Each volume consists of the following:

TEXT and

Appendix A - CLIMATE

Appendix B - SURFACE WATER FLOW

Appendix C - GROUND WATER MEASUREMENTS

Appendix D - SURFACE WATER QUALITY

Appendix E - GROUND WATER QUALITY


STATE OF CALIFORNIA
THE RESOURCES AGENCY
DEPARTMENT OF WATER RESOURCES
HYDROLOGIC DATA
AREA ORIENTATION MAP
SCALE OF MILES
40 0 40 80
I NORTH COASTAL AREA
II NORTHEASTERN CALIFORNIA
III CENTRAL COASTAL AREA
IV SAN JOAQUIN VALLEY
V SOUTHERN CALIFORNIA
I
II
III
IV
V

TABLE OF CONTENTS

	Page
INTRODUCTION	1
Hydrologic Area Coding System	1
Well Numbering System	2
Ground Surface Elevations	3
Flowing or Dry Well	3
Qualified or Questionable Measurements	4
Agency Code	4

FIGURE

Figure No.		
1	Area Orientation Map	iii

APPENDIX C

GROUND WATER MEASUREMENTS

C3 -	Lahontan Drainage Province (W)	C3-i
C4 -	Colorado River Basin Drainage Province (X)	C4-i
C5 -	Santa Ana Drainage Province (Y)	C5-i
C6 -	San Diego Drainage Province (Z)	C6-i

PLATES

(Plates listed below are bound at the end of this cover)

Plate No.	
C-3	Names and Areal Code Numbers of Hydrologic Areas, Lahontan Drainage Province (W)
C-4	Names and Areal Code Numbers of Hydrologic Areas, Colorado River Basin Drainage Province (X)

PLATES

(Plates listed below are bound
at the end of this cover)

Plate No.

C-5 Names and Areal Code Numbers of Hydrologic Areas, Santa Ana Drainage Province (Y)

C-6 Names and Areal Code Numbers of Hydrologic Areas, San Diego Drainage Province (Z)

INTRODUCTION

This cover contains tabulations of ground water measurements made in the Southern District during the period July 1, 1962 to June 30, 1963, for the Central Coastal and Los Angeles Drainage Provinces. The area within the Southern District is shown on Figure 1. A separate cover contains measurements for the Lahontan, Colorado River Basin, Santa Ana, and San Diego Drainage Provinces. The tabulations show the State Well Number, ground surface elevation, date of measurement, distance from ground surface to water surface, water surface elevation, and the agency supplying the data. The data are tabulated by hydrologic areas.

To facilitate machine processing of hydrologic data published in this report, numeric and alphabetic codes were adopted to designate hydrologic areas, wells, agencies, and other pertinent notes. These codes are described in the following paragraphs.

Hydrologic Area Coding System

Bulletin 130-63, Volume V, introduces a new coding system based primarily on drainage boundaries. This system supersedes the previously used areal designation code based on ground water basins. Briefly, the new areal designation code identifies a hydrologic area by a system of five characters in the form A-11.A1, consisting of two alphabetic characters and three numeric characters. The alphabetic character to the left of the dash refers to the drainage province, as shown on the key map inset on each of the six plates which appear at the end of each cover. The two numeric characters to the left of the decimal point refer to the hydrologic unit, and the one alphabetic character and the one numeric

character to the right of the decimal point refer to the hydrologic subunit and hydrologic subarea, respectively. When a hydrologic subunit is not divided into hydrologic subareas, the character to the far right is a numeric zero. When a hydrologic unit is not divided into hydrologic subunits, both of the characters to the right of the decimal are numeric zeros. A complete description and a discussion of the new coding system will be found in the text of this report, published as a separate cover.

On each of the plates following the respective appendixes is a tabulation of the names and numbers of the hydrologic areas for the drainage province involved. The table of contents of each of the appendixes lists the data by hydrologic areas.

Well Numbering System

The state well numbering system used in this report is based on township, range, and section subdivision of the Public Land Survey. It is the system used in all ground water investigations and for numbering all wells for which data are published or filed by the Department of Water Resources. In this report the number of a well, assigned in accordance with this system, is referred to as the State Well Number.

Under the system, each section is divided into 40-acre tracts lettered as follows:

D	C	B	A
E	F	G	H
M	L	K	J
N	P		R

Note that I and O are omitted in the grid above.

Wells are numbered within each 40-acre tract according to the chronological sequence in which they have been assigned State Well Numbers. For example, a well which has the number 16N/3E-17K1, M, would be in Township 16 North, Range 3 East, Section 17, Mount Diablo Base and Meridian, and would be further designated as the first well assigned a State Well Number in tract K. Well numbers are referenced to the Mount Diablo Base and Meridian (M), or the San Bernardino Base and Meridian (S).

Ground Surface Elevations

The ground surface elevations for the majority of the wells for which data are given in this report were obtained by measurement, usually by engineer's level. However, in those instances when a direct measurement is not available, the ground surface elevation was estimated from topographic maps. Estimated elevations are indicated by a double asterisk immediately following the value.

This report marks a revision from the practice of prior years, when depths to water were given as the distance from a reference point to water surface. This revision was made in the interest of uniformity of data reporting among various agencies.

Flowing or Dry Well

In the tabulations of ground water levels at wells in this volume, the code words "FLOW" and "DRY" are used in some instances in the column "Dist. G. S. to Water Surface, in feet". The word "FLOW" connotes an observation where water was freely flowing over the top of the casing because the piezometric elevation at the well was greater than the elevation of the top of the casing. The word "DRY" is used when no

standing water was observed in the well because the depth to ground water was equal to or greater than the depth of the well.

Qualified or Questionable Measurements

Unless otherwise indicated, the measurements given are of static water levels. Values in the column "Dist. G. S. to Water Surface" in this cover may be followed with an alphabetic character or asterisk, which indicates a qualified or questionable measurement. "P" indicates that the well was being pumped at the time of measurement. "A" indicated that the measurement was made by air gage. An asterisk indicates that a nearby pump was operating, the casing was leaking or wet, the well was pumped recently, or the measurement was determined to be questionable by the computer. The computer was programmed to "flag" all measurements for which the change in elevation was in excess of two feet per week, an arbitrary value used to indicate that the change may be unreasonable. This "reasonableness check" was installed primarily to find errors in transcription and to point out possible measurements affected by pumping but not so qualified. Measurements indicated to be unreasonable were reviewed and, where possible, errors resulting from incorrect transcription removed. The reason for an asterisk following any given measurement may be obtained from the Southern District of the Department of Water Resources.

Agency Code

The agency code used in this report for ground water measurements consists of four numeric characters for indicating the agency supplying the data. The complete agency code number, which is not used

in this report, requires a fifth character to indicate the drainage province. The code number for a given agency will not necessarily be the same in different drainage provinces and, conversely, a different number in different drainage provinces will not necessarily indicate different agencies.

The left digit of the four indicates the well numbering system used by the agency, as follows:

1. The location numbering system originated by the Los Angeles County Flood Control District, based on 6-minute quadrangle maps.
2. The Ventura County Flood Control District numbering system.
3. The State Serial Number system originally used in the Bulletin 39 series.
4. Local agency numbering system.
5. Official State Well Numbering system.

The right three digits indicate the type of agency according to the following system:

000 to 049	Federal Agencies
050 to 099	State Agencies
100 to 199	County Agencies
200 to 399	Municipalities
400 to 699	Districts - Water, Irrigation, etc.
700 to 999	Private Agencies

The agency code for each of the drainage provinces is presented in this appendix following the tables of ground water level data for each province.

APPENDIX C3

GROUND WATER MEASUREMENTS

LAHONTAN
DRAINAGE PROVINCE
(W)

TABLE OF CONTENTS

		Page
GROUND WATER LEVELS AT WELLS IN:		
Areal code		
W-01.00	Mono Hydrologic Unit	C3- 1
W-18.00	Coyote Hydrologic Unit	C3- 2
W-19.00	Superior Hydrologic Unit	C3- 3
W-24.00	Indian Wells Hydrologic Unit	C3- 4
W-24.E0	Indian Wells Hydrologic Subunit	C3- 4
W-25.00	Fremont Hydrologic Unit	C3- 5
W-25.D0	Koehn Hydrologic Subunit	C3- 5
W-26.00	Antelope Hydrologic Unit	C3- 6
W-26.A0	Antelope Hydrologic Subunit	C3- 6
W-26.A1	Chafee Hydrologic Subarea	C3- 6
W-26.A2	Gloster Hydrologic Subarea	C3- 6
W-26.A3	Willow Springs Hydrologic Subarea	C3- 6
W-26.A4	Neenach Hydrologic Subarea	C3- 6
W-26.A5	Lancaster Hydrologic Subarea	C3- 7
W-26.A6	North Muroc Hydrologic Subarea	C3-13
W-26.A7	Buttes Hydrologic Subarea	C3-13
W-26.A8	Rock Creek Hydrologic Subarea	C3-14
W-27.00	Cuddeback Hydrologic Unit	C3-18
W-28.00	Mojave Hydrologic Unit	C3-19
W-28.A0	El Mirage Hydrologic Subunit	C3-19
W-28.B0	Upper Mojave Hydrologic Subunit	C3-19
W-28.C0	Middle Mojave Hydrologic Subunit	C3-22
W-28.D0	Harper Hydrologic Subunit	C3-23
W-28.D2	Harper Hydrologic Subarea	C3-23
W-28.E0	Lower Mojave Hydrologic Subunit	C3-24
W-28.F0	Troy Hydrologic Subunit	C3-27
W-28.F2	Troy Hydrologic Subarea	C3-27
W-28.G0	Afton Hydrologic Subunit	C3-28
W-28.G1	Caves Hydrologic Subarea	C3-28
W-28.G2	Cronese Hydrologic Subarea	C3-28
W-28.H0	Baker Hydrologic Subunit	C3-28
W-28.H1	Silver Lake Hydrologic Subarea	C3-28
W-28.H2	Soda Lake Hydrologic Subarea	C3-28
AGENCY CODE FOR LAHONTAN DRAINAGE PROVINCE (W)		C3-29

UNIVERSITY OF CALIFORNIA
LIBRARY

GROUND WATER LEVELS AT WELLS

State Well Number	G.S. Elev., in feet	Date	Dist G.S. to Water Surface in feet	Water Surface Elev., in feet	Agency Supplying Data
MONO HYDRO UNIT					W-01.00
06N/01W-05J01 S	3230.0	11-13-62	129.0	3101.0	5100
		3-25-63	128.9	3101.1	
06N/01W-27B01 S	3040.0**	10-30-62	151.0	2889.0	5000
		3-12-63	150.9	2889.1	
06N/01W-35A01 S	2970.0**	10-30-62	172.2	2797.8	5000
		3-12-63	172.9	2797.1	

C3-1

g Questionable measurement
** Approximate ground surface elevation
P Pumping measurement
A Air gauge measurement

GROUND WATER LEVELS AT WELLS

COYOTE HYDRO UNIT — W-18.00

State Well Number	G.S. Elev., in feet	Date	Dist. G.S. to Water Surface in feet	Water Surface Elev., in feet	Agency Supplying Data
11N/02E-08K01 S	1720.0**	11-01-62	FLOW		5000
		3-12-63	FLOW		
11N/02E-22N01 S	1730.0**	11-01-62	11.6	1718.4	5000
		3-12-63	10.6	1719.4	
11N/03E-08N01 S	1725.0**	11-01-62	4.7	1720.3	5000
		3-12-63	4.9	1720.1	
11N/03E-20R01 S	1780.0**	11-01-62	48.2	1731.8	5000
		3-12-63	48.5	1731.5	
11N/03E-30J02 S	1775.0**	11-01-62	49.4	1725.6	5000
		3-12-63	50.2	1724.8	
12N/02E-28D01 S	1775.0**	11-01-62	36.0	1739.0	5000
		3-12-63	36.0	1739.0	
12N/02E-31A01 S	1789.5	11-01-62	56.0	1733.5	5000
		3-12-63	56.0	1733.5	
12N/02E-32C01 S	1745.0**	3-12-63	11.9	1733.1	5000

State Well Number	G.S. Elev., in feet	Date	Dist. G.S. to Water Surface in feet	Water Surface Elev., in feet	Agency Supplying Data

* Questionable measurement
** Approximate ground surface elevation
P Pumping measurement
A Air gauge measurement

GROUND WATER LEVELS AT WELLS

State Well Number	G.S. Elev., in feet	Date	Dist. G.S. to Water Surface in feet	Water Surface Elev., in feet	Agency Supplying Data
SUPERIOR HYDRO UNIT W-19.00					
31S/45E-01C01 M	3040.0**	10-31-62	117.5	2922.5	5000
		3-11-63	117.5	2922.5	
31S/45E-24Q01 M	3026.0**	11-01-62	106.0	2920.0	5000
		3-11-63	105.8P	2920.2	
31S/46E-02M01 M	3015.0**	11-01-62	104.4	2910.6	5000
		3-11-63	104.1	2910.9	
31S/46E-16J01 M	3011.0**	11-01-62	93.2	2917.8	5000
		3-11-63	93.1	2917.9	

\# Questionable measurement
** Approximate ground surface elevation
P Pumping measurement
A Air gauge measurement

GROUND WATER LEVELS AT WELLS

State Well Number	G.S. Elev., in feet	Date	Dist. G.S. to Water Surface in feet	Water Surface Elev., in feet	Agency Supplying Data
INDIAN WELLS HYDRO UNIT W-24.00					
INDIAN WELLS HYDRO SUBUNIT W-24.80					
26S/39E-20Q01 M	2421.8	7-18-62	220.1	2201.7	5000
		8-21-62	220.2	2201.6	
		9-17-62	220.4	2201.4	
		10-22-62	220.5	2201.3	
		11-19-62	220.4	2201.4	
		12-13-62	220.2	2201.6	
		3-11-63	219.7	2202.1	
26S/40E-28J01 M	2288.9	10-26-62	128.9P	2160.0	5000
		3-12-63	107.7	2181.2	

\# Questionable measurement
** Approximate ground surface elevation
P Pumping measurement
A Air gauge measurement

GROUND WATER LEVELS AT WELLS

State Well Number	G.S.Elev., in feet	Date	Dist G.S. to Water Surface in feet	Water Surface Elev., in feet	Agency Supplying Data
FREMONT HYDRO UNIT					
KOEHN HYDRO SUBUNIT			**W-25.00**		
11N/11W-08D01 S	2640.0	11-07-62	198.3	2441.7	5000
		3-13-63	198.3	2441.7	
29S/39E-28H01 M	2098.0**	11-09-62	176.2	1921.8	5000
		3-13-63	176.4	1921.6	
30S/37E-24M01 M	1985.0	11-09-62	DRY		5000
30S/37E-36G01 M	1981.0**	11-09-62	50.8	1930.2	5000
		3-13-63	56.1	1924.9	
30S/39E-08A01 M	2076.0**	11-09-62	140.1	1935.9	5000
		3-13-63	140.1	1935.9	
31S/37E-08C01 M	2190.0**	11-09-62	181.1	2008.9	5000
		3-13-63	181.7	2008.3	
31S/37E-13A01 M	2135.0**	11-09-62	224.8	1910.2	5000
		3-13-63	224.5	1910.5	
31S/37E-35N01 M	2320.0**	11-09-62	243.9	2076.1	5000
		3-13-63	245.0	2075.0	
32S/36E-35D01 M	2700.0**	11-07-62	265.7	2434.3	5000
		3-13-63	265.8	2434.2	
32S/37E-11N01 M	2375.0**	11-09-62	279.9	2095.1	5000
		3-13-63	281.0	2094.0	

* Questionable measurement
** Approximate ground surface elevation
P Pumping measurement
A Air gauge measurement

GROUND WATER LEVELS AT WELLS

State Well Number	G.S.Elev., in feet	Date	Dist G.S. to Water Surface in feet	Water Surface Elev., in feet	Agency Supplying Data
ANTELOPE HYDRO UNIT					W-26.00
ANTELOPE HYDRO SUBUNIT					W-26.A0
CHAFEE HYDRO SUBAREA					W-26.A1
11N/12W-26J01 S	2594.0	11-07-62	189.3*	2404.7	5000
		3-13-63	189.7*	2404.3	
GLOSTER HYDRO SUBAREA					W-26.A2
10N/12W-20C03 S	2645.0**	11-07-62	96.2	2548.8	5000
		3-13-63	96.3	2548.7	
WILLOW SPRINGS HYDRO SUBAREA					W-26.A3
09N/13W-07Q03 S	2564.3	11-07-62	53.6	2510.7	5000
		3-13-63	49.6	2514.7	
09N/14W-02J01 S	2735.0**	11-07-62	137.5	2597.5	5000
		3-13-63	138.3	2596.7	
10N/13W-19M01 S	2905.0**	11-07-62	313.8	2591.2	5000
		3-13-63	313.9	2591.1	
10N/13W-32M01 S	2740.0**	11-07-62	185.0	2555.0	5000
11N/13W-29M01 S	3391.0	7-11-62	335.0A	3056.0	4785
		8-10-62	320.0A	3071.0	
		9-06-62	340.0A	3051.0	
		10-10-62	330.0A	3061.0	
		11-07-62	340.0A	3051.0	
		12-10-62	330.0A	3061.0	
		1-10-63	330.0A	3061.0	
		2-08-63	335.0A	3056.0	
		3-11-63	335.0A	3056.0	
		4-10-63	325.0A	3066.0	
		5-10-63	335.0A	3056.0	
		6-10-63	330.0A	3061.0	
NEENACH HYDRO SUBAREA					W-26.A4
08N/15W-02Q01 S	2645.0**	11-13-62	212.7	2432.3	5050
		4-04-63	220.5	2424.5	
ANTELOPE HYDRO SUBUNIT					W-26.A0
NEENACH HYDRO SUBAREA					W-26.A4
08N/15W-07N01 S	2763.0**	11-08-62	176.5	2586.5	5050
		4-02-63	201.0*	2562.0	
08N/15W-10P01 S	2712.0**	7-02-62	145.8	2566.2	1101
		8-06-62	146.2	2565.8	
		10-01-62	146.4	2565.6	
		11-13-62	145.5	2566.5	5050
		11-13-62	146.0	2566.0	1101
		1-08-63	146.5	2565.5	
		2-05-63	146.4	2565.6	
		3-04-63	146.4	2565.6	
		4-01-63	146.9	2565.1	
		4-04-63	147.6	2564.4	5050
		5-13-63	146.7	2565.3	1101
08N/15W-13R01 S	2642.0**	11-13-62	151.8	2490.2	5050
08N/15W-22A01 S	2744.0	8-06-62	154.9	2589.1	1101
		9-05-62	154.0	2590.0	
		10-01-62	156.8	2587.2	
		11-13-62	144.7	2599.3	
		1-08-63	147.1	2596.9	
		2-05-63	146.5	2597.5	
		3-04-63	155.7	2588.3	
		4-01-63	152.9	2591.1	
		5-13-63	154.3	2589.7	
		6-04-63	155.4	2588.6	
08N/15W-22N02 S	2821.0**	11-13-62	198.5	2622.5	5050
		4-03-63	201.6	2619.4	
08N/15W-24B03 S	2679.0**	4-11-63	147.4	2531.6	5050
08N/15W-32E01 S	3135.0**	11-08-62	122.0	3013.0	5050
		4-01-63	119.3	3015.7	
08N/15W-33G01 S	2930.0**	11-13-62	252.0	2678.0	5050
		4-03-63	250.5	2679.5	
08N/15W-34G01 S	2860.0**	11-13-62	208.2	2651.8	5050
		4-02-63	210.6	2649.4	
08N/15W-36M01 S	2785.0**	11-13-62	91.5	2693.5	5050
		4-02-63	94.3	2690.7	

* Questionable measurement
** Approximate ground surface elevation
P Pumping measurement
A Air gauge measurement

GROUND WATER LEVELS AT WELLS

GROUND WATER LEVELS AT WELLS

State Well Number	G.S. Elev., in feet	Date	Dist. G.S. to Water Surface in feet	Water Surface Elev., in feet	Agency Supplying Data
ANTELOPE HYDRO UNIT					
ANTELOPE HYDRO SUBUNIT			**W-26.A0**		
NEENACH HYDRO SUBAREA				**W-26.A4**	
08N/16W-06G01 S	2960.0**	4-02-63	250.3	2709.7	5050
08N/16W-08G01 S	2915.0**	11-08-62	303.5	2611.5	5050
		4-02-63	294.9	2620.1	
08N/16W-14L01 S	2859.0**	11-08-62	157.0	2702.0	5050
		4-01-63	151.0	2708.0	
08N/16W-14L02 S	2863.0**	11-08-62	136.2	2726.8	5050
		4-01-63	133.0	2730.0	
08N/16W-15N01 S	2970.0**	11-08-62	44.0	2926.0	5050
		4-01-63	45.4	2924.6	
08N/16W-18H01 S	2989.0**	11-08-62	308.0P	2681.0	5050
		11-09-62	251.0	2738.0	
		4-01-63	223.7	2765.3	
08N/16W-18H02 S	2995.0**	11-08-62	124.9	2870.1	5050
08N/16W-22Q04 S	3050.0**	11-08-62	73.3	2976.7	5050
		4-01-63	59.0	2991.0	
08N/16W-23G01 S	2913.0**	11-08-62	83.7	2829.3	5050
		4-01-63	80.0	2833.0	
08N/16W-26G01 S	3080.0**	11-08-62	8.1	3071.9	5050
		4-01-63	2.8	3077.2	
08N/16W-31K01 S	3522.0**	10-23-62	70.7	3451.3	1101
08N/16W-32F 1 S	3367.0	10-23-62	111.7	3255.3	1101
08N/16W-32L01 S	3418.0**	10-23-62	88.1	3329.9	1101
08N/17W-02N01 S	2994.0**	11-09-62	278.2	2715.8	5050
		5-01-63	280.7	2713.3	
08N/17W-11D01 S	2992.0**	11-09-62	290.1	2701.9	5050
		4-02-63	287.5	2704.5	
08N/17W-14E01 S	3045.0**	11-09-62	49.8	2995.2	5050
		4-02-63	52.0	2993.0	

State Well Number	G.S. Elev., in feet	Date	Dist. G.S. to Water Surface in feet	Water Surface Elev., in feet	Agency Supplying Data
W-26.00					
ANTELOPE HYDRO SUBUNIT			**W-26.A0**		
NEENACH HYDRO SUBAREA				**W-26.A4**	
08N/18W-23C01 S	3343.0**	10-23-62	126.7	3216.3	1101
08N/18W-23F01 S	3350.0**	11-09-62	138.0*	3212.0	5050
		4-02-63	92.7	3257.3	
08N/18W-24H01 S	3340.0**	11-09-62	21.2	3318.8	5050
		4-02-63	21.3	3318.7	
09N/14W-20B01 S	2680.0**	11-13-62	280.1	2399.9	5050
		4-05-63	286.4	2393.6	
09N/14W-21D01 S	2640.0**	11-13-62	273.0	2367.0	5050
		4-10-63	288.3	2351.7	
09N/16W-36C01 S	2910.0**	11-08-62	266.3	2643.7	5050
		4-01-63	266.7	2643.3	
LANCASTER HYDRO SUBAREA				**W-26.A5**	
05N/12W-03H01 S	2829.0	10-26-62	24.5	2804.5	1101
05N/12W-03J01 S	2825.0	10-26-62	20.5	2804.5	1101
05N/12W-04C01 S	2935.0	10-26-62	79.5	2855.5	1101
05N/12W-04M01 S	3250.0	10-26-62	66.2	3183.8	1101
06N/10W-09E01 S	2576.0**	11-08-62	202.5	2373.5	5050
		11-14-62	203.5	2372.5	1101
		4-02-63	205.5	2370.5	5050
06N/11W-03M01 S	2491.0	11-08-62	288.0	2203.0	5050
		4-02-63	294.0	2197.0	
06N/11W-05A01 S	2477.0**	11-13-62	276.8	2200.2	1101
06N/12W-01H01 S	2493.0**	11-13-62	263.0	2230.0	1101
06N/12W-07A01 S	2632.0	11-13-62	301.4	2330.6	1101
06N/12W-08R01 S	2646.0**	11-13-62	373.0A	2273.0	1101

* Questionable measurement
** Approximate ground surface elevation
P Pumping measurement
A Air gauge measurement

GROUND WATER LEVELS AT WELLS

State Well Number	G.S. Elev., in feet	Date	Dist. G.S. to Water Surface in feet	Water Surface Elev., in feet	Agency Supplying Data
ANTELOPE HYDRO UNIT					
ANTELOPE HYDRO SUBUNIT				W-26.A0	
LANCASTER HYDRO SUBAREA				W-26.A5	
06N/12W-13K01 S	2576.0	7-02-62	318.8	2257.2	1101
		8-06-62	320.0	2256.0	
		9-05-62	320.6	2255.4	
		10-01-62	321.8	2254.2	
		11-14-62	321.9	2254.1	
		1-08-63	322.7	2253.3	
		2-05-63	323.3	2252.7	
		3-04-63	323.2	2252.8	
		4-01-63	324.0	2252.0	
		5-13-63	326.0	2250.0	
		6-04-63	327.2	2248.8	
06N/12W-33L02 S	2931.0	10-26-62	55.7	2875.3	1101
06N/12W-33R01 S	2951.0**	10-26-62	91.4	2859.6	1101
06N/13W-07R01 S	3125.0	10-26-62	22.8	3102.2	1101
06N/13W-12J01 S	2607.0	11-13-62	DRY		1101
06N/13W-17H01 S	3069.0	10-26-62	8.8	3060.2	1101
06N/13W-21E01 S	3133.0**	10-26-62	26.5	3106.5	1101
06N/13W-23E01 S	2930.0	10-26-62	23.5	2906.5	1101
06N/14W-02P01 S	3315.0**	10-26-62	11.9	3303.1	1101
06N/14W-04C01 S	3460.0**	10-26-62	31.8	3428.2	1101
07N/09W-17N01 S	2489.0**	12-04-62	214.6	2274.4	1101
07N/10W-01B01 S	2415.5**	7-02-62	220.4	2195.1	1101
		8-06-62	223.0	2192.5	
		9-05-62	225.7	2189.8	
		10-01-62	228.3	2187.2	
		11-14-62	229.3	2186.2	
		1-08-63	225.1	2190.4	
		2-05-63	224.8	2190.7	
		3-04-63	225.7	2189.8	
		4-01-63	226.6	2188.9	
		5-13-63	227.9	2187.6	
		6-04-63	231.6	2183.9	
ANTELOPE HYDRO UNIT				W-26.00	
ANTELOPE HYDRO SUBUNIT				W-26.A0	
LANCASTER HYDRO SUBAREA				W-26.A5	
07N/10W-02E01 S	2412.0**	11-10-62	202.6	2209.4	5000
		3-12-63	212.8*	2199.2	
07N/10W-05F01 S	2392.0**	11-10-62	190.2	2201.8	5000
		3-12-63	191.1	2200.9	
07N/10W-05N03 S	2398.0**	11-10-62	237.4	2160.6	5000
07N/10W-14Q01 S	2464.0**	11-08-62	270.7	2193.3	5000
		3-14-63	272.3*	2191.7	
07N/10W-17R01 S	2453.0**	11-08-62	255.2	2197.8	5000
		3-12-63	271.1*	2181.9	
07N/10W-19D01 S	2446.0	7-02-62	244.5	2201.5	1101
		8-06-62	245.6	2200.4	
		9-05-62	246.2	2199.8	
		10-01-62	246.7	2199.3	
		11-14-62	245.3	2200.7	
		1-08-63	247.0	2199.0	
		2-05-63	247.0	2199.0	
		3-04-63	249.0	2197.0	
		4-01-63	247.0	2199.0	
		5-13-63	250.2	2195.8	
		6-04-63	251.0	2195.0	
07N/10W-31M01 S	2505.0**	11-14-62	307.9	2197.1	1101
07N/10W-34B01 S	2538.0**	11-02-62	308.5	2229.5	5000
		3-12-63	310.1	2227.9	
07N/11W-01Q01 S	2385.0**	3-12-63	207.9	2177.1	5000
07N/11W-06A01 S	2351.0**	11-10-62	81.0	2270.0	5000
		3-12-63	82.1	2268.9	
07N/11W-09P01 S	2386.0**	11-13-62	135.0	2251.0	1101
07N/11W-13Q01 S	2434.0**	11-08-62	245.1	2188.9	5000
07N/11W-17E01 S	2396.0**	11-10-62	192.0	2204.0	5000
		3-12-63	193.4	2202.6	
07N/11W-19Q01 S	2418.0**	11-08-62 (CONT.)	209.8	2208.2	5000

* Questionable measurement
** Approximate ground surface elevation
P Pumping measurement
A Air gauge measurement

GROUND WATER LEVELS AT WELLS

State Well Number	G.S. Elev., in feet	Date	Dist G.S. to Water Surface in feet	Water Surface Elev., in feet	Agency Supplying Data
ANTELOPE HYDRO UNIT					
ANTELOPE HYDRO SUBUNIT			**W-26.A0**		
LANCASTER HYDRO SUBAREA				**W-26.A5**	
		(CONT.)			
07N/11W-19Q01 S	2418.0**	3-12-63	208.9	2209.1	5000
07N/11W-28E01 S	2440.0**	11-13-62	250.8	2189.2	1101
07N/11W-28L01 S	2448.0	11-13-62	143.4	2304.6	1101
07N/12W-08D01 S	2316.0**	7-02-62	93.1	2222.9	1101
		8-06-62	95.1	2220.9	
		9-05-62	98.6	2217.4	
		10-01-62	97.8	2218.2	
		11-14-62	95.4	2220.6	
		1-08-63	79.8	2236.2	
		2-05-63	79.2	2236.8	
		3-04-63	82.6	2233.4	
		4-01-63	84.8	2231.2	
		5-13-63	89.0	2227.0	
		6-04-63	92.4	2223.6	
07N/12W-13F01 S	2382.0**	11-08-62	150.0	2232.0	5000
		3-12-63	150.5	2231.5	
07N/12W-15F01 S	2348.0	7-02-62	136.1	2211.9	1101
		8-06-62	137.5	2210.5	
		9-05-62	139.3	2208.7	
		10-01-62	134.4	2213.6	
		11-12-62	128.6	2219.4	
		1-08-63	123.9	2224.1	
		2-05-63	125.0	2223.0	
		3-04-63	124.9	2223.1	
		4-01-63	124.2	2223.8	
		5-13-63	134.8	2213.2	
		6-04-63	139.3	2208.7	
07N/12W-15F02 S	2355.0	11-13-62	131.4	2223.6	1101
07N/12W-22R03 S	2407.0**	7-02-62	177.6	2229.4	1101
		8-06-62	179.6	2227.4	
		9-05-62	181.0	2226.0	
		10-01-62	180.5	2226.5	
		11-14-62	177.3	2229.7	
		1-08-63	176.0	2231.0	
		2-05-63	176.6	2230.4	
		3-04-63	177.2	2229.8	
		(CONT.)			

State Well Number	G.S. Elev., in feet	Date	Dist G.S. to Water Surface in feet	Water Surface Elev., in feet	Agency Supplying Data
W-26.00					
ANTELOPE HYDRO SUBUNIT			**W-26.A0**		
LANCASTER HYDRO SUBAREA				**W-26.A5**	
07N/12W-22R03 S	2407.0**	4-01-63	176.9	2230.1	1101
		5-13-63	179.7	2227.3	
		6-04-63	181.1	2225.9	
07N/12W-25M01 S	2455.0**	11-08-62	223.8	2231.2	5000
		3-12-63	224.1	2230.9	
07N/12W-28P01 S	2447.0**	11-08-62	216.8	2230.2	5000
		3-12-63	214.7	2232.3	
07N/12W-29F01 S	2415.0	11-13-62	185.9	2229.1	1101
07N/12W-31B01 S	2440.0**	11-13-62	211.3	2228.7	1101
07N/12W-33R01 S	2523.0**	11-13-62	281.3	2241.7	1101
07N/13W-03D01 S	2378.0**	4-10-63	185.2*	2192.8	5050
07N/13W-09N01 S	2395.0**	11-07-62	125.7	2269.3	5050
		4-01-63	125.0*	2270.0	
07N/13W-11D01 S	2356.0**	11-07-62	8.8	2347.2	5050
		11-13-62	8.9	2347.1	1101
		4-01-63	8.3	2347.7	5050
07N/13W-14E01 S	2350.0**	11-07-62	157.4*	2192.6	5050
		4-01-63	150.5	2199.5	
07N/13W-14E02 S	2350.0	11-07-62	158.5*	2191.5	5050
		4-01-63	156.5	2193.5	
07N/13W-15N01 S	2358.0	11-07-62	41.2	2316.8	5050
		4-01-63	45.0	2313.0	
07N/13W-16J01 S	2361.0	11-08-62	42.8	2318.2	5050
		4-04-63	44.0	2317.0	
07N/13W-17D02 S	2421.0**	11-07-62	217.3	2203.7	5050
		11-13-62	226.5A	2194.5	1101
		4-01-63	248.7*	2172.3	5050
07N/13W-19A01 S	2424.0**	11-07-62	209.5	2214.5	5050
		4-01-63	218.0	2206.0	

* Questionable measurement
P Pumping measurement
** Approximate ground surface elevation
A Air gauge measurement

GROUND WATER LEVELS AT WELLS

State Well Number	G.S. Elev., in feet	Date	Dist. G.S. to Water Surface in feet	Water Surface Elev., in feet	Agency Supplying Data
ANTELOPE HYDRO UNIT					
ANTELOPE HYDRO SUBUNIT			W-26.A0		
LANCASTER HYDRO SUBAREA				W-26.A5	
07N/13W-21J02 S	2372.0**	11-13-62	167.6	2204.4	1101
07N/13W-24B01 S	2351.0**	11-08-62	56.1	2294.9	5050
		4-04-63	56.8	2294.2	
07N/13W-27Q01 S	2425.0**	4-30-63	318.2	2106.8	5050
07N/13W-34J01 S	2464.0**	12-08-62	340.1	2123.9	1101
07N/13W-35B01 S	2436.0	11-13-62	273.9	2162.1	1101
07N/13W-35E01 S	2443.0	11-07-62	318.5	2124.5	5050
		4-01-63	314.0	2129.0	
07N/14W-10E01 S	2583.0**	11-13-62	291.6	2291.4	5050
		4-04-63	275.7	2307.3	
07N/14W-10F01 S	2557.0**	11-13-62	279.2	2277.8	1101
		4-05-63	287.7*	2269.3	5050
07N/14W-13Q01 S	2490.0**	11-07-62	268.4*	2221.6	5050
		4-04-63	276.5	2213.5	
07N/14W-27B01 S	2835.0**	11-07-62	168.0	2667.0	5050
		4-01-63	156.0	2679.0	
08N/09W-06D01 S	2293.0**	3-15-63	34.3	2258.7	5000
08N/09W-06F01 S	2293.5**	3-11-63	17.6	2275.9	5000
08N/10W-01C01 S	2300.0**	11-06-62	78.8	2221.2	5000
		3-15-63	69.1	2230.9	
08N/10W-01F01 S	2303.0**	3-15-63	19.2	2283.8	5000
08N/10W-02P01 S	2310.0	11-06-62	56.8	2253.2	5000
		3-15-63	57.1	2252.9	
08N/10W-04G01 S	2300.0**	11-06-62	72.6	2227.4	5000
		3-08-63	68.6	2231.4	
08N/10W-08J01 S	2315.0**	11-06-62	99.0	2216.0	5000
		3-12-63	94.0	2221.0	
08N/10W-08N02 S	2316.0**	11-06-62	61.8	2254.2	5000
		3-12-63	62.7	2253.3	
08N/10W-08R03 S	2318.0**	7-09-62	59.0	2259.0	5000
		8-08-62	59.2	2258.8	
		9-12-62	59.4	2258.6	
		10-11-62	59.7	2258.3	
		11-06-62	59.6	2258.4	
		12-12-62	59.8	2258.2	
		1-14-63	59.6	2258.4	
		2-13-63	59.6	2258.4	
		3-08-63	60.3	2257.7	
08N/10W-09P01 S	2321.0**	11-06-62	53.9	2267.1	5000
		3-12-63	54.5	2266.5	
08N/10W-14E01 S	2333.0**	11-10-62	59.2	2273.8	5000
		3-11-63	59.4	2273.6	
08N/10W-19N04 S	2338.0**	11-10-62	120.4	2217.6	5000
		3-12-63	119.5	2218.5	
08N/10W-19Q01 S	2342.0**	11-10-62	109.2	2232.8	5000
		3-12-63	105.4	2236.6	
08N/10W-23F01 S	2350.0**	11-10-62	92.0	2258.0	5000
		3-11-63	91.8	2258.2	
08N/10W-28B01 S	2358.0**	11-10-62	124.0*	2234.0	5000
		3-12-63	122.0	2236.0	
08N/11W-14N01 S	2312.0**	11-10-62	69.8	2242.2	5000
		3-12-63	70.9	2241.1	
08N/11W-14R02 S	2317.0**	11-10-62	91.9	2225.1	5000
		3-12-63	90.5	2226.5	
08N/11W-15Q01 S	2307.0**	3-12-63	90.7	2216.3	5000
08N/11W-18L01 S	2297.0**	3-12-63	7.1	2289.9	5000
08N/11W-18Q01 S	2298.0**	3-12-63	76.2	2221.8	5000
08N/11W-23R01 S	2332.0**	11-10-62	129.3	2202.7	5000
		(CONT.)			

* Questionable measurement
** Approximate ground surface elevation
P Pumping measurement
A Air gauge measurement

GROUND WATER LEVELS AT WELLS

State Well Number	G S Elev., in feet	Date	Dist G S to Water Surface in feet	Water Surface Elev., in feet	Agency Supplying Data
ANTELOPE HYDRO UNIT					W-26.00
ANTELOPE HYDRO SUBUNIT					W-26.A0
LANCASTER HYDRO SUBAREA					W-26.A5
		(CONT.)			
08N/11W-23R01 S	2332.0**	3-12-63	130.1	2201.9	5000
08N/11W-27R02 S	2341.0**	11-10-62	170.0	2171.0	5000
		3-12-63	177.4*	2163.6	
08N/11W-32E01 S	2340.0**	11-10-62	85.7	2254.3	5000
		3-12-63	86.2	2253.8	
08N/11W-34D02 S	2340.0**	11-10-62	168.5*	2171.5	5000
		3-12-63	152.4	2187.6	
08N/11W-34R02 S	2358.0**	11-10-62	177.9	2180.1	5000
		3-12-63	178.7	2179.3	
08N/12W-02Q01 S	2283.0**	11-06-62	29.2	2253.8	5000
		3-13-63	24.2	2258.8	
08N/12W-06E01 S	2345.0**	11-14-62	81.0	2264.0	5050
		4-10-63	79.3	2265.7	
08N/12W-14R01 S	2291.0**	3-12-63	43.8	2247.2	5000
08N/12W-20B02 S	2317.5	11-10-62	DRY		5000
08N/12W-22M01 S	2302.0**	11-10-62	40.8	2261.2	5000
		3-13-63	34.5	2267.5	
08N/12W-30K01 S	2324.0**	11-10-62	85.2	2238.8	5000
		3-13-63	78.4	2245.6	
08N/12W-30N01 S	2328.0**	11-14-62	53.8	2274.2	5050
		4-05-63	54.7	2273.3	
08N/13W-05E01 S	2440.0**	11-14-62	269.3	2170.7	5050
		4-10-63	264.8*	2175.2	
08N/13W-07H01 S	2442.0**	4-12-63	223.9*	2218.1	5050
08N/13W-07J01 S	2450.0**	4-12-63	249.2	2200.8	5050
08N/13W-09K01 S	2402.0**	11-14-62	204.9	2197.1	5050
		4-10-63	208.6	2193.4	
08N/13W-14B01 S	2374.0**	11-14-62	161.0*	2213.0	5050
		4-10-63	178.3*	2195.7	
08N/13W-17F01 S	2437.0**	11-13-62	240.0	2197.0	5050
		4-05-63	273.8	2163.2	
		4-21-63	276.9	2160.1	
08N/13W-19D01 S	2457.0**	11-13-62	270.3	2186.7	5050
08N/13W-20B01 S	2430.0**	11-13-62	241.7	2188.3	5050
		4-08-63	281.0*	2149.0	
08N/13W-21G01 S	2410.0**	11-13-62	225.8	2184.2	5050
		4-08-63	225.0*	2185.0	
08N/13W-26D02 S	2359.0**	11-13-62	124.6	2234.4	5050
		4-08-63	126.5	2232.5	
08N/13W-27P01 S	2367.0**	11-14-62	83.9	2283.1	5050
		4-08-63	86.1	2280.9	
08N/13W-32N02 S	2425.0**	11-14-62	183.5	2241.5	5050
		4-10-63	240.0*	2185.0	
08N/13W-33Q03 S	2387.0**	11-14-62	174.4	2212.6	5050
08N/14W-02Q01 S	2497.0	11-14-62	290.8	2206.2	5050
		4-09-63	306.8*	2190.2	
08N/14W-14R01 S	2494.0**	11-13-62	230.5	2263.5	5050
		4-05-63	225.0	2269.0	
08N/14W-15G01 S	2525.0**	11-13-62	210.9	2314.1	5050
		4-01-63	216.0	2309.0	
08N/14W-25H01 S	2456.0**	11-13-62	279.0	2177.0	5050
		4-11-63	279.7*	2176.3	
08N/14W-36M01 S	2488.0**	11-13-62	265.0	2223.0	5050
		4-05-63	267.5	2220.5	
09N/08W-18F01 S	2397.2	3-08-63	145.3	2251.9	5000
09N/09W-02Q01 S	2274.8	11-06-62	29.6	2245.2	5000
		(CONT.)			

* Questionable measurement
** Approximate ground surface elevation
P Pumping measurement
A Air gauge measurement

GROUND WATER LEVELS AT WELLS

ANTELOPE HYDRO UNIT W-26.00

ANTELOPE HYDRO SUBUNIT W-26.A0
LANCASTER HYDRO SUBAREA W-26.A5

State Well Number	G.S. Elev., in feet	Date	Dist. G.S. to Water Surface in feet	Water Surface Elev., in feet	Agency Supplying Data
09N/09W-02Q01 S	2274.8	(CONT.) 3-14-63	29.9	2244.9	5000
09N/09W-06E01 S	2290.2	11-09-62	44.2	2246.0	5000
		3-11-63	44.0	2246.2	
09N/09W-10R01 S	2280.0**	2-13-63	38.1	2241.9	5000
09N/09W-12F01 S	2288.8	3-08-63	40.2	2248.6	5000
09N/09W-26P01 S	2353.3	2-13-63	108.0	2245.3	5000
09N/09W-27H02 S	2280.0**	11-06-62	33.8	2246.2	5000
		3-14-63	34.8	2245.2	
09N/10W-12R01 S	2280.0	7-09-62	48.4	2231.6	5000
		8-08-62	49.1	2230.9	
		9-12-62	48.8	2231.2	
		10-11-62	49.1	2230.9	
		11-09-62	48.1	2231.9	
		11-20-62	46.9	2233.1	
		12-12-62	46.7	2233.3	
		1-14-63	44.9	2235.1	
		2-13-63	44.2	2235.8	
		3-11-63	46.3	2233.7	
09N/10W-16C02 S	2328.0**	3-14-63	88.0	2240.0	5000
09N/10W-16M01 S	2325.0**	11-09-62	89.9	2235.1	5000
		3-14-63	90.0	2235.0	
09N/10W-16P01 S	2322.0**	11-09-62	56.7	2265.3	5000
		3-14-63	56.0	2266.0	
09N/10W-22J02 S	2285.0**	11-09-62	56.7	2228.3	5000
		3-14-63	56.0	2229.0	
09N/10W-24N01 S	2273.0**	11-09-62	49.2	2223.8	5000
		3-11-63	47.2	2225.8	
09N/10W-32H01 S	2290.0**	3-08-63	63.7	2226.3	5000
09N/10W-34D01 S	2285.0**	11-07-62	60.1	2224.9	5000
		3-14-63	60.6	2224.4	
09N/11W-36L01 S	2290.0**	11-07-62	58.0	2232.0	5000
		3-08-63	57.4	2232.6	
09N/12W-18N02 S	2390.0	11-07-62	154.3	2235.7	5000
09N/12W-21D03 S	2350.0**	11-07-62	84.1	2265.9	5000
		3-13-63	83.0	2267.0	
09N/12W-23N01 S	2294.0**	11-06-62	36.4	2257.6	5000
		3-13-63	35.0	2259.0	
09N/12W-27J01 S	2298.0**	11-06-62	29.9	2268.1	5000
		3-13-63	28.9	2269.1	
09N/12W-30A01 S	2390.0**	11-14-62	85.5	2304.5	5050
		4-08-63	84.4	2305.6	
09N/12W-31N01 S	2347.0**	11-09-62	111.6	2235.4	5000
		3-13-63	104.3	2242.7	
09N/12W-35N01 S	2295.0**	11-06-62	25.0	2270.0	5000
		3-13-63	25.0	2270.0	
09N/13W-04A01 S	2636.8	11-07-62	88.4	2548.4	5000
		3-13-63	88.9	2547.9	
09N/13W-17R01 S	2450.0**	11-14-62	152.9	2297.1	5050
		4-09-63	154.5*	2295.5	
09N/13W-17R02 S	2480.0**	4-09-63	158.1*	2321.9	5050
09N/13W-23B01 S	2410.0**	11-14-62	170.5	2239.5	5050
		4-08-63	168.1	2241.9	
09N/13W-26E01 S	2385.0	11-14-62	110.0	2275.0	5050
		4-09-63	109.6	2275.4	
09N/13W-29E01 S	2450.0**	11-14-62	269.5*	2180.5	5050
		4-09-63	256.4*	2193.6	
09N/13W-29J01 S	2435.0**	11-14-62	248.2*	2186.8	5050
		4-09-63	243.2	2191.8	
09N/13W-35P01 S	2378.0**	11-14-62 (CONT.)	151.6	2226.4	5050

* Questionable measurement
** Approximate ground surface elevation
P Pumping measurement
A Air gauge measurement

GROUND WATER LEVELS AT WELLS

State Well Number	G.S. Elev., in feet	Date	Dist G.S. to Water Surface in feet	Water Surface Elev., in feet	Agency Supplying Data
ANTELOPE HYDRO UNIT					
ANTELOPE HYDRO SUBUNIT				W-26.A0	
LANCASTER HYDRO SUBAREA				W-26.A5	
		(CONT.)			
09N/13W-35P01 S	2378.0**	4-08-63	146.2	2231.8	5050
09N/13W-36G01 S	2360.0**	11-14-62	92.0	2268.0	5050
		4-10-63	89.7	2270.3	
09N/14W-15M01 S	2620.0**	11-13-62	290.8*	2329.2	5050
		4-05-63	300.9*	2319.1	
09N/14W-22A01 S	2580.0**	4-05-63	261.5*	2318.5	5050
09N/14W-23D01 S	2550.0**	4-08-63	256.9	2293.1	5050
09N/14W-24Q01 S	2492.0**	11-14-62	205.3*	2286.7	5050
		4-08-63	208.1*	2283.9	
		4-14-63	DRY		
09N/14W-27R01 S	2550.0**	11-14-62	283.0	2267.0	5050
		4-08-63	262.9	2287.1	
10N/09W-31C01 S	2280.0**	11-06-62	39.9	2240.1	5000
		3-11-63	39.7	2240.3	
10N/09W-36G01 S	2282.4	11-06-62	42.0	2240.4	5000
		3-14-63	42.4	2240.0	
NORTH MUROC HYDRO SUBAREA				W-26.A6	
10N/09W-24A02 S	2287.0**	11-06-62	73.4	2213.6	5000
		3-14-63	73.3	2213.7	
11N/08W-29K01 S	2355.0**	3-14-63	142.1	2212.9	5000
11N/08W-32G01 S	2340.0**	11-05-62	130.1	2209.9	5000
		3-14-63	130.2	2209.8	
11N/08W-35D01 S	2380.0**	3-14-63	186.6	2193.4	5000
11N/09W-17N01 S	2324.0**	11-05-62	133.2	2190.8	5000
		3-13-63	133.4	2190.6	
11N/09W-24B01 S	2345.0**	3-14-63	143.4*	2201.6	5000

State Well Number	G.S. Elev., in feet	Date	Dist G.S. to Water Surface in feet	Water Surface Elev., in feet	Agency Supplying Data
W-26.00					
ANTELOPE HYDRO SUBUNIT				W-26.A0	
NORTH MUROC HYDRO SUBAREA				W-26.A6	
11N/09W-28C01 S	2305.0**	3-13-63	90.3	2214.7	5000
11N/09W-30H01 S	2310.0**	3-13-63	95.7	2214.3	5000
11N/09W-30N01 S	2330.0**	11-05-62	118.0	2212.0	5000
		3-13-63	118.2	2211.8	
11N/09W-34A01 S	2303.0**	11-05-62	104.9	2198.1	5000
		3-13-63	97.7	2205.3	
11N/09W-36A01 S	2323.6	3-14-63	116.4	2207.2	5000
11N/09W-36R01 S	2315.0**	3-14-63	99.9	2215.1	5000
BUTTES HYDRO SUBAREA				W-26.A7	
05N/11W-04E01 S	2695.0**	11-08-62	155.9	2539.1	5050
		11-19-62	155.8	2539.2	1101
		4-02-63	154.9	2540.1	5050
05N/11W-07E02 S	2905.0**	10-26-62	23.0	2882.0	1101
05N/11W-09Q01 S	2857.0	11-19-62	60.1	2796.9	1101
05N/12W-02K01 S	2803.0	10-26-62	4.5	2798.5	1101
05N/12W-02K02 S	2806.0	10-26-62	6.3	2799.7	1101
05N/12W-12A02 S	2893.0	10-26-62	15.9	2877.1	1101
05N/12W-14L01 S	3140.0**	10-30-62	207.8	2932.2	1101
06N/09W-04H02 S	2595.0**	11-08-62	143.3	2451.7	5050
		11-14-62	141.6	2453.4	1101
		4-02-63	142.3	2452.7	5050
06N/09W-11N01 S	2666.0**	7-02-62	151.7	2514.3	1101
		8-06-62	152.3	2513.7	
		9-05-62	152.8	2513.2	
		10-01-62	153.8	2512.2	
		11-14-62	153.8	2512.2	
		1-08-63	152.8	2513.2	
		(CONT.)			

* Questionable measurement
** Approximate ground surface elevation
P Pumping measurement
A Air gauge measurement

GROUND WATER LEVELS AT WELLS

State Well Number	G.S.Elev., in feet	Date	Dist G.S. to Water Surface in feet	Water Surface Elev., in feet	Agency Supplying Data
ANTELOPE HYDRO UNIT					
ANTELOPE HYDRO SUBUNIT				W-26.A0	
BUTTES HYDRO SUBAREA				W-26.A7	
		(CONT.)			
06N/09W-11N01 S	2666.0**	2-05-63	153.0	2513.0	1101
		3-04-63	154.6	2511.4	
		4-01-63	154.4	2511.6	
		5-13-63	154.8	2511.2	
		6-04-63	156.2	2509.8	
06N/10W-09Q01 S	2596.0	11-14-62	166.3	2429.7	1101
06N/10W-09Q02 S	2598.0**	11-14-62	165.1	2432.9	1101
06N/10W-20P01 S	2637.0	7-02-62	236.5	2400.5	1101
		8-06-62	238.5	2398.5	
		9-05-62	239.3	2397.7	
		10-07-62	240.5	2396.5	
		11-19-62	240.9	2396.1	
		1-08-63	237.9	2399.1	
		2-05-63	236.4	2400.6	
		3-04-63	235.4	2401.6	
		4-01-63	235.7	2401.3	
		5-13-63	237.7	2399.3	
		6-04-63	239.0	2398.0	
06N/10W-34D01 S	2706.0	11-19-62	125.1	2580.9	1101
ROCK CREEK HYDRO SUBAREA				W-26.A8	
04N/09W-06A01 S	3463.0**	7-17-62	1.5	3461.5	1101
		8-22-62	0.8	3462.2	
		9-17-62	0.6	3462.4	
		10-22-62	-0.1	3463.1	
		12-10-62		3463.0	
		1-15-63	0.5	3462.5	
		2-18-63	0.1	3462.9	
		3-12-63	0.2	3462.8	
		4-09-63	0.5	3462.5	
		5-14-63	0.6	3462.4	
		6-12-63	0.8	3462.2	
04N/09W-06B01 S	3473.0**	7-17-62	4.0	3469.0	1101
		8-22-62	1.3	3471.7	
		9-17-62	1.6	3471.4	
		(CONT.)			

State Well Number	G.S.Elev., in feet	Date	Dist. G.S. to Water Surface in feet	Water Surface Elev., in feet	Agency Supplying Data
W-26.00					
ANTELOPE HYDRO SUBUNIT				W-26.A0	
ROCK CREEK HYDRO SUBAREA				W-26.A8	
04N/09W-06B01 S	3473.0**	10-22-62	1.3	3471.7	1101
		12-10-62	1.4	3471.6	
		1-15-63	2.0	3471.0	
		4-09-63	1.5	3471.5	
		5-14-63	2.5	3470.5	
04N/09W-06B02 S	3464.0**	7-17-62	4.2	3459.8	1101
		8-22-62	3.1	3460.9	
		9-17-62	3.0	3461.0	
		10-22-62	2.0	3462.0	
		12-10-62	1.9	3462.1	
		1-15-63	2.5	3461.5	
		2-18-63	2.4	3461.6	
		3-12-63	2.5	3461.5	
		4-09-63	2.7	3461.3	
		5-04-63	3.0	3461.0	
		6-12-63	3.6	3460.4	
04N/09W-06G01 S	3493.0**	7-17-62	4.1	3488.9	1101
		8-22-62	3.8	3489.2	
		9-17-62	3.6	3489.4	
		10-22-62	4.0	3489.0	
		12-10-62	3.9	3489.1	
		1-15-63	4.5	3488.5	
		2-18-63	3.1	3489.9	
		3-12-63	3.0	3490.0	
		4-09-63	3.8	3489.2	
		5-13-63	4.0	3489.0	
		6-12-63	4.0	3489.0	
04N/09W-06Q01 S	3594.0**	7-17-62	4.3	3589.7	1101
		8-22-62	4.2	3589.8	
		9-17-62	4.4	3589.6	
		10-22-62	4.4	3589.6	
		12-10-62	4.4	3589.6	
		1-15-63	4.3	3589.7	
		2-18-63	4.2	3589.8	
		3-12-63	4.3	3589.7	
		4-09-63	4.3	3589.7	
		5-14-63	4.3	3589.7	
		6-12-63	4.5	3589.5	
04N/09W-09E01 S	3795.0**	7-17-62	62.0	3733.0	1101
		8-22-62	65.3	3729.7	
		(CONT.)			

* Questionable measurement
** Approximate ground surface elevation
P Pumping measurement
A Air gauge measurement

GROUND WATER LEVELS AT WELLS

GROUND WATER LEVELS AT WELLS

State Well Number	G.S. Elev., in feet	Date	Dist. G.S. to Water Surface in feet	Water Surface Elev., in feet	Agency Supplying Data
ANTELOPE HYDRO UNIT					
ANTELOPE HYDRO SUBUNIT			**W-26.A0**		
ROCK CREEK HYDRO SUBAREA				**W-26.A8**	
		(CONT.)			
04N/09W-09E01 S	3795.0**	9-17-62	66.9	3728.1	1101
		10-22-62	67.3	3727.7	
		12-10-62	69.0	3726.0	
		1-15-63	71.2	3723.8	
		2-18-63	71.4	3723.6	
		3-12-63	70.8	3724.2	
		4-09-63	75.2	3719.8	
		5-14-63	76.4	3718.6	
		6-12-63	72.7	3722.3	
04N/09W-09M01 S	3800.0**	7-17-62	67.8	3732.2	1101
		8-22-62	75.3	3724.7	
		9-17-62	78.4	3721.6	
		10-22-62	79.6	3720.4	
		12-10-62	79.6	3720.4	
		1-15-63	80.8	3719.2	
		2-18-63	81.8	3718.2	
		3-12-63	79.6	3720.4	
		4-09-63	79.7	3720.3	
		5-14-63	81.2	3718.8	
		6-12-63	82.6	3717.4	
04N/09W-09N01 S	3848.0	7-17-62	62.1	3785.9	1101
		8-22-62	64.2	3783.8	
		9-17-62	64.2	3783.8	
		10-22-62	65.0	3783.0	
		2-18-63	67.3	3780.7	
		3-12-63	64.7	3783.3	
		4-09-63	65.2	3782.8	
		5-14-63	66.3	3781.7	
		6-12-63	73.3P	3774.7	
04N/09W-09N02 S	3845.0**	7-17-62	66.3	3778.7	1101
		8-22-62	67.6	3777.4	
		9-17-62	67.8P	3777.2	
		10-22-62	67.7	3777.3	
		12-10-62	68.7	3776.3	
		1-15-63	69.3	3775.7	
		2-18-63	70.0	3775.0	
		3-13-63	68.2	3776.8	
		4-09-63	68.3	3776.7	
		6-12-63	70.1	3774.9	

State Well Number	G.S. Elev., in feet	Date	Dist. G.S. to Water Surface in feet	Water Surface Elev., in feet	Agency Supplying Data
ANTELOPE HYDRO UNIT					
W-26.00					
ANTELOPE HYDRO SUBUNIT			**W-26.A0**		
ROCK CREEK HYDRO SUBAREA				**W-26.A8**	
04N/09W-09N03 S	3834.0**	7-17-62	49.4	3784.6	1101
		8-22-62	52.6	3781.4	
		9-17-62	51.7	3782.3	
		10-22-62	52.2	3781.8	
		12-10-62	52.0	3782.0	
		1-15-63	52.6	3781.4	
		2-18-63	53.2	3780.8	
		3-12-63	51.3	3782.7	
		4-09-63	51.5	3782.5	
		5-14-63	52.6	3781.4	
		6-12-63	53.3	3780.7	
04N/09W-09N04 S	3831.0**	7-17-62	47.1	3783.9	1101
		8-22-62	48.5	3782.5	
		9-17-62	48.4	3782.6	
		10-22-62	48.9	3782.1	
		12-10-62	50.1	3780.9	
		1-15-63	50.7	3780.3	
		2-18-63	51.4	3779.6	
		3-12-63	49.3	3781.7	
		4-09-63	49.5	3781.5	
		5-14-63	50.4	3780.6	
		6-12-63	51.8	3779.2	
04N/09W-09P01 S	3846.0	7-17-62	67.7	3778.3	1101
		8-22-62	68.4	3777.6	
		9-17-62	68.4	3777.6	
		10-22-62	69.2	3776.8	
		12-10-62	69.7	3776.3	
		1-15-63	70.2	3775.8	
		2-18-63	71.1	3774.9	
		3-12-63	69.3	3776.7	
		4-09-63	69.3	3776.7	
		5-14-63	71.4	3774.6	
		6-12-63	71.2	3774.8	
04N/09W-17H01 S	3920.0**	7-17-62	8.5	3911.5	1101
		8-22-62	10.2	3909.8	
		9-17-62	7.8	3912.2	
		10-22-62	8.1	3911.9	
		12-10-62	8.0	3912.0	
		1-15-63	7.1	3912.9	
		2-18-63	9.9	3910.1	
		3-12-63	9.6	3910.4	
		(CONT.)			

S Questionable measurement
** Approximate ground surface elevation
P Pumping measurement
A Air gauge measurement

State Well Number	G.S.Elev, in feet	Date	Dist. G.S. to Water Surface in feet	Water Surface Elev, in feet	Agency Supplying Data
ANTELOPE HYDRO UNIT W-26.00					
ANTELOPE HYDRO SUBUNIT ROCK CREEK HYDRO SUBAREA W-26.A0 W-26.A8					
		(CONT.)			
04N/09W-17H01 S	3920.0**	4-09-63	9.4	3910.6	1101
		5-14-63	9.8	3910.2	
		6-12-63	9.3	3910.7	
04N/10W-02M01 S	3840.0	10-27-62	28.3	3811.7	1101
04N/10W-02Q01 S	3820.0**	10-27-62	37.5	3782.5	1101
04N/10W-11A01 S	3810.0**	10-27-62	20.1	3789.9	1101
05N/09W-02E01 S	2900.0**	11-08-62	168.3	2731.7	5050
		4-02-63	166.8	2733.2	
05N/09W-04B01 S	2882.0**	11-14-62	126.0	2756.0	1101
05N/09W-05F01 S	2880.0**	11-14-62	105.8	2774.2	1101
05N/09W-20K01 S	3177.5**	7-17-62	242.0	2935.5	1101
		8-22-62	242.4	2935.1	
		9-17-62	242.8	2934.7	
		10-22-62	243.6	2933.9	
	3177.0**	11-08-62	244.8	2932.2	5050
	3177.5**	12-10-62	242.4	2935.1	1101
		1-15-63	246.2	2931.3	
		2-18-63	246.5	2931.0	
		3-12-63	243.9	2933.6	
	3177.0**	4-02-63	243.3	2933.7	5050
	3177.5**	4-09-63	246.9	2930.6	1101
		5-14-63	246.6	2930.9	
		6-12-63	245.1	2932.4	
05N/09W-24P01 S	3373.0**	11-16-62	326.6	3046.4	1101
05N/09W-26D01 S	3355.0**	11-16-62	308.3	3046.7	1101
05N/09W-27A01 S	3315.0	11-16-62	330.4	2984.6	1101
05N/09W-31R01 S	3432.0**	7-17-62	8.7	3423.3	1101
		8-22-62	10.2	3421.8	
		9-17-62	10.2	3421.8	
		10-22-62	10.9	3421.1	
		12-10-62	9.3	3422.7	
		1-15-63	8.8	3423.2	
		(CONT.)			
05N/09W-31R01 S	3432.0**	2-18-63	8.8	3423.2	1101
		4-09-63	10.8	3421.2	
		5-12-63	10.5	3421.5	
		5-14-63	12.0	3420.0	
		6-12-63	14.9	3417.1	
05N/09W-31R02 S	3431.0	7-17-62	12.5	3418.5	1101
		8-22-62	14.3	3416.7	
		9-17-62	14.6	3416.4	
		10-22-62	15.2	3415.8	
		12-10-62	13.1	3417.9	
		1-15-63	13.3	3417.7	
		2-18-63	11.9	3419.1	
		3-12-63	13.8	3417.2	
		4-09-63	13.9	3417.1	
		5-14-63	14.8	3416.2	
		6-12-63	16.8	3414.2	
05N/10W-03L01 S	2802.0**	5-02-63	90.1*	2711.9	5050
05N/10W-06N01 S	2777.0	7-02-62	124.8	2652.2	1101
		8-06-62	126.5	2650.5	
		9-05-62	125.5	2651.5	
		10-01-62	125.1	2651.9	
		11-19-62	123.5	2653.5	
		1-08-63	122.2	2654.8	
		2-05-63	121.7	2655.3	
		3-04-63	126.9	2650.1	
		4-01-63	122.4	2654.6	
		5-13-63	127.1	2649.9	
		6-04-63	128.7	2648.3	
05N/10W-21J01 S	3088.0	11-19-62	29.0	3059.0	1101
05N/10W-29J01 S	3285.0	11-19-62	100.7	3184.3	1101
05N/10W-34N01 S	3552.0**	10-27-62	34.7	3517.3	1101
05N/10W-34P01 S	3552.0**	10-27-62	140.2	3411.8	1101
05N/11W-12Q01 S	2834.0	11-19-62	181.0A	2653.0	1101
05N/11W-13J01 S	2912.0	11-19-62	FLOW		1101

* Questionable measurement
** Approximate ground surface elevation
P Pumping measurement
A Air gauge measurement

GROUND WATER LEVELS AT WELLS

GROUND WATER LEVELS AT WELLS

State Well Number	G.S.Elev., in feet	Date	Dist.G.S. to Water Surface in feet	Water Surface Elev., in feet	Agency Supplying Data
			ANTELOPE HYDRO UNIT		W-26.00
ANTELOPE HYDRO SUBUNIT			W-26.A0		
[illegible]					
05N/11W-14A01 S	2869.0**	11-19-62	165.4	2703.6	1101
05N/11W-21J01 S	3045.0	10-26-62	41.9	3003.1	1101
[illegible]	[illegible]	11-13-62	[illegible]	[illegible]	1101
[illegible]	[illegible]	11-14-62	[illegible]	[illegible]	1101
06N/09W-14Q01 S	2716.0**	11-08-62	153.6	2562.4	[illegible]
		[illegible]	[illegible]	[illegible]	
06N/09W-29G01 S	2782.0**	11-08-62	85.5*	2696.5	5050
		4-02-63	87.2*	2694.8	
[illegible]	[illegible]	[illegible]	[illegible]	[illegible]	1101
		[illegible]	[illegible]	[illegible]	
		9-05-62	53.1	2704.9	
		10-01-62	53.4	2704.6	
		11-[illegible]	[illegible]	[illegible]	
		1-08-63	53.3	2704.7	
		2-05-63	53.2	2704.8	
		[illegible]	[illegible]	[illegible]	
		[illegible]	[illegible]	[illegible]	
		[illegible]	[illegible]	[illegible]	
06N/09W-33N01 S	2856.0**	11-14-62	102.2	2753.8	1101
06N/09W-34R01 S	2860.0**	11-08-62	140.7	2719.3	[illegible]
		[illegible]	[illegible]	[illegible]	

* Questionable measurement
** Approximate ground surface elevation
P Pumping measurement
A Air gauge measurement

GROUND WATER LEVELS AT WELLS

State Well Number	G.S. Elev., in feet	Date	Dist. G.S. to Water Surface in feet	Water Surface Elev., in feet	Agency Supplying Data
CUDDEBACK HYDRO UNIT W-27.00					
30S/42E-10L01 M	2580.0	10-31-62	71.2	2508.8	5000
		3-11-63	71.1	2508.9	
30S/42E-18R01 M	2625.0**	10-31-62	99.5	2525.5	5000
		3-11-63	99.4	2525.6	
30S/42E-20D01 M	2610.0**	10-31-62	90.8	2519.2	5000
		3-11-63	90.7	2519.3	
30S/42E-24L01 M	2656.0	10-31-62	145.7	2510.3	5000

C32-16

\# Questionable measurement
** Approximate ground surface elevation
P Pumping measurement
A Air gauge measurement

GROUND WATER LEVELS AT WELLS

State Well Number	G.S. Elev., in feet	Date	Dist. G.S. to Water Surface in feet	Water Surface Elev., in feet	Agency Supplying Data
MOJAVE HYDRO UNIT					
EL MIRAGE HYDRO SUBUNIT		**W-28.A0**			
05N/07W-09H01 S	3211.1	10-29-62	283.9	2927.2	5000
		3-11-63	284.0	2927.1	
06N/06W-18P01 S	2895.0	11-02-62	51.7	2843.3	5100
		11-02-62	51.7	2843.3	
06N/07W-12N02 S	2860.0**	10-29-62	19.7	2840.3	5000
		3-11-63	19.1	2840.9	
06N/07W-26R01 S	3004.5	11-02-62	106.5	2898.0	5100
06N/07W-27N01 S	3020.0	11-02-62	135.5	2884.5	5100
07N/07W-27L01 S	2835.0	10-29-62	43.3	2791.7	5000
		3-11-63	43.9	2791.1	

State Well Number	G.S. Elev., in feet	Date	Dist. G.S. to Water Surface in feet	Water Surface Elev., in feet	Agency Supplying Data
W-28.00					
UPPER MOJAVE HYDRO SUBUNIT		**W-28.B0**			
03N/03W-06E02 S	2940.0**	10-29-62	38.2	2901.8	5000
		3-11-63	48.7	2891.3	
03N/04W-13B02 S	3012.4	11-13-62	103.4	2909.0	5100
		3-25-63	94.9	2917.5	
03N/04W-28P01 S	3168.8	11-13-62	13.9	3154.9	5100
		3-25-63	12.9	3155.9	
04N/02W-04Q01 S	3080.0**	3-26-63	232.4	2847.6	5050
04N/02W-05F01 S	3055.0**	3-26-63	193.8	2861.2	5050
04N/02W-05G01 S	3060.0**	3-26-63	198.4*	2861.6	5050
04N/02W-05J01 S	3065.0**	3-26-63	202.9*	2862.1	5050
04N/02W-08A01 S	3110.0**	3-27-63	252.8	2857.2	5050
04N/02W-09E01 S	3110.0**	3-27-63	251.5	2858.5	5050
04N/02W-09M01 S	3150.0**	3-27-63	291.5P	2858.5	5050
04N/03W-01M01 S	3042.8	11-02-62	219.8	2824.0	5100
04N/03W-01R01 S	3130.0**	3-28-63	297.6	2832.4	5050
04N/03W-06D01 S	2873.5	7-26-62	72.9	2800.6	5100
		8-30-62	73.4	2800.1	
		9-28-62	72.7	2800.8	
		11-13-62	78.2	2795.3	
		12-04-62	72.2	2801.3	
		1-03-63	73.7	2799.8	
		2-05-63	71.5	2802.0	
		2-28-63	70.6	2802.9	
		3-25-63	77.3	2796.2	
		3-25-63	72.3	2801.2	
		5-02-63	75.7*	2797.8	
		5-29-63	75.3*	2798.2	
04N/03W-10R01 S	3090.0**	10-29-62	267.2	2822.8	5000
		3-11-63	269.7	2820.3	
04N/03W-12D01 S	3095.0**	3-27-63	260.1	2834.9	5050

* Questionable measurement
** Approximate ground surface elevation
P Pumping measurement
A Air gauge measurement

GROUND WATER LEVELS AT WELLS

MOJAVE HYDRO UNIT W-28.00

UPPER MOJAVE HYDRO SUBUNIT W-28.80

State Well Number	G.S. Elev., in feet	Date	Dist. G.S. to Water Surface in feet	Water Surface Elev., in feet	Agency Supplying Data
04N/03W-15E01 S	2866.0	11-13-62	51.2	2814.8	5100
		3-25-63	52.7	2813.3	
04N/03W-18E01 S	2866.6	7-26-62	46.5	2820.1	5100
		8-30-62	47.2	2819.4	
		9-28-62	47.9	2818.7	
		12-04-62	48.8	2817.8	
		1-03-63	50.7	2815.9	
		2-05-63	49.4	2817.2	
		2-28-63	49.8	2816.8	
		3-25-63	51.7	2814.9	
		4-02-63	52.7	2813.9	
		5-29-63	52.9	2813.7	
04N/04W-08G01 S	3165.0**	7-26-62	343.7	2821.3	5100
		8-30-62	343.7	2821.3	
		10-29-62	343.9	2821.1	5000
		11-13-62	343.9	2821.1	5100
		12-04-62	343.9	2821.1	
		2-05-63	344.0	2821.0	
		3-11-63	343.8	2821.2	5000
		5-02-63	344.4	2820.6	5100
		5-29-63	344.5	2820.5	
04N/05W-22H01 S	3551.9	10-29-62	674.2	2877.7	5000
		3-11-63	674.2	2877.7	
05N/02W-32K01 S	3020.0**	3-26-63	194.9	2825.1	5050
05N/02W-33L01 S	3040.0**	3-27-63	189.9	2850.1	5050
05N/02W-33N01 S	3030.0**	3-26-63	167.0	2863.0	5050
05N/03W-03D02 S	2921.0	11-02-62	109.4	2811.6	5100
		3-25-63	108.2	2812.8	
05N/03W-13D01 S	2929.0	11-02-62	96.2	2832.8	5100
		3-25-63	96.6	2832.4	
05N/03W-18F01 S	2908.8	7-26-62	144.3	2764.5	5100
		8-30-62	143.0	2765.8	
		9-28-62	139.0	2769.8	
		11-13-62	135.4	2773.4	
		12-04-62	136.8	2772.0	
		(CONT.)			
05N/03W-18F01 S	2908.8	12-04-62	126.8	2782.0	5100
		1-03-63	125.4	2783.4	
		2-05-63	127.4	2781.4	
		2-28-63	129.3	2779.5	
		6-29-63	128.7	2780.1	
05N/03W-19E01 S	2875.0**	10-29-62	101.5	2773.5	5000
		3-11-63	100.8	2774.2	
05N/03W-22A01 S	2923.6	10-29-62	102.1	2821.5	5000
05N/03W-24N01 S	2927.7	11-02-62	103.5A	2824.2	5100
		3-25-63	103.5A	2824.2	
05N/03W-27F01 S	2955.0	10-29-62	134.1	2820.9	5000
		3-11-63	133.3	2821.7	
05N/03W-35N01 S	2984.0	11-02-62	163.8	2820.2	5100
		3-25-63	164.5	2819.5	
05N/04W-04Q03 S	2708.0	10-29-62	8.6	2699.4	5000
		3-11-63	8.1	2699.9	
05N/04W-11P01 S	2788.3	10-29-62	57.1	2731.2	5000
		3-11-63	60.6P	2727.7	
05N/04W-21E01 S	2890.0**	10-29-62	108.1	2781.9	5000
		3-11-63	108.1	2781.9	
05N/04W-31B01 S	3075.0**	10-29-62	282.6	2792.4	5000
05N/04W-36N04 S	2824.0**	10-29-62	28.6	2795.4	5000
		3-11-63	29.0	2795.0	
05N/06W-12N01 S	3100.0**	10-29-62	181.7	2918.3	5000
		3-11-63	181.6	2918.4	
06N/03W-09E04 S	3085.0	11-15-62	31.5P	3053.5	5100
		3-25-63	31.5	3053.5	
06N/04W-06E06 S	2580.0**	11-02-62	45.0	2535.0	5000
		3-14-63	43.4	2536.6	
06N/04W-18P02 S	2611.0**	3-14-63	14.9*	2595.1	5000

* Questionable measurement

** Approximate ground surface elevation

P Pumping measurement

A Air gauge measurement

GROUND WATER LEVELS AT WELLS

State Well Number	G.S.Elev., in feet	Date	Dist.G.S. to Water Surface in feet	Water Surface Elev., in feet	Agency Supplying Data
			MOJAVE HYDRO UNIT		
UPPER MOJAVE HYDRO SUBUNIT			W-28.80		
06N/04W-19G01 S	2620.0**	9-22-62	23.2	2596.8	5713
		12-08-62	22.6	2597.4	
		3-09-63	22.4	2597.6	
		6-08-63	22.3	2597.7	
06N/04W-32G04 S	2750.0**	11-02-62	48.5	2701.5	5000
		3-14-63	48.1	2701.9	
06N/05W-08F01 S	2780.0**	10-31-62	78.0	2702.0	5000
		3-11-63	78.0	2702.0	
06N/05W-09B01 S	2780.0**	10-31-62	96.7	2683.3	5000
		3-11-63	96.6	2683.4	
06N/05W-16R02 S	2835.0	10-31-62	100.4	2734.6	5000
		3-11-63	99.8	2735.2	
06N/05W-17C01 S	2835.0**	10-31-62	78.3	2756.7	5000
		3-11-63	78.3	2756.7	
06N/05W-28F01 S	2875.6	11-02-62	124.3	2751.3	5100
		11-02-62	124.3	2751.3	
06N/05W-29H01 S	2880.0**	10-31-62	109.4	2770.6	5000
		3-11-63	108.4	2771.6	
06N/05W-33R01 S	2885.0**	10-31-62	107.4	2777.6	5000
		3-11-63	107.3	2777.7	
06N/06W-14P03 S	2835.0**	10-29-62	46.7	2788.3	5000
		3-11-63	46.2	2788.8	
06N/06W-21A01 S	2860.0	11-02-62	59.9	2800.1	5100
06N/06W-28H01 S	2949.3	11-02-62	102.7	2846.6	5100
06N/06W-32K01 S	3047.8	10-29-62	156.5	2891.3	5000
		3-11-63	156.5	2891.3	
07N/04W-30C01 S	2561.5	7-26-62	60.0	2501.5	5100
		8-30-62	60.4	2501.1	
		9-22-62	60.5	2501.0	5713
		9-28-62	60.5	2501.0	5100
		11-02-62	59.7	2501.8	5713
		(CONT.)			

State Well Number	G.S.Elev., in feet	Date	Dist.G.S. to Water Surface in feet	Water Surface Elev., in feet	Agency Supplying Data
			W-28.00		
UPPER MOJAVE HYDRO SUBUNIT			W-28.80		
07N/04W-30C01 S	2561.5	11-15-62	60.4	2501.1	5100
		12-04-62	60.3	2501.2	5100
		12-08-62	60.2	2501.3	5713
		1-03-63	59.8	2501.7	5100
		2-05-63	59.7	2501.8	
		2-28-63	59.6	2501.9	
		3-09-63	59.6	2501.9	5713
		3-14-63	58.9	2502.6	
		3-18-63	59.5	2502.0	5100
		5-02-63	59.7	2501.8	
		5-29-63	59.9	2501.6	
		6-08-63	60.0	2501.5	5713
07N/05W-07N01 S	2780.0**	10-31-62	158.3	2621.7	5000
		3-11-63	163.9	2616.1	
07N/05W-15P01 S	2765.0**	10-31-62	143.3	2621.7	5000
		3-11-63	143.7	2621.3	
07N/05W-22N02 S	2715.0	10-31-62	89.7	2625.3	5000
		3-11-63	89.6	2625.4	
07N/05W-26B01 S	2737.0	10-31-62	DRY		5000
08N/04W-31R01 S	2459.0**	11-02-62	36.1	2423.9	5100
		3-14-63	17.9	2432.1	

* Questionable measurement
** Approximate ground surface elevation
P Pumping measurement
A Air gauge measurement

GROUND WATER LEVELS AT WELLS

State Well Number	G.S.Elev., in feet	Date	Dist.G.S. to Water Surface in feet	Water Surface Elev., in feet	Agency Supplying Data
			MOJAVE HYDRO UNIT		
MIDDLE MOJAVE HYDRO SUBUNIT			W-28.00		
			W-28.CO		
08N/01W-29F01 S	2870.0	11-13-62	94.7	2775.3	5100
08N/01W-32F01 S	2945.0	11-13-62	151.9	2793.1	5100
		3-25-63	151.9	2793.1	
08N/04W-12Q01 S	2330.9	9-28-62	33.1P	2297.8	5100
		11-15-62	29.7	2301.2	
		11-15-62	29.5	2301.4	
		12-04-62	34.6*	2296.3	
		2-05-63	33.0	2297.9	
		2-28-63	35.0P	2295.9	
		3-18-63	35.0	2295.9	
		5-29-63	40.9P	2290.0	
08N/04W-15Q01 S	2375.0**	11-02-62	DRY		5000
		3-14-63	DRY		
08N/04W-20N01 S	2408.0	11-15-62	38.7	2369.3	5100
08N/04W-21F02 S	2388.0**	3-14-63	10.3	2377.7	5000
08N/04W-30E01 S	2480.0	11-14-62	122.5	2357.5	5100
08N/06W-15H01 S	2775.0**	3-11-63	149.0	2626.0	5000
09N/02W-02R01 S	2160.0**	9-22-62	DRY		5713
		12-08-62	DRY		
		3-09-63	DRY		
09N/02W-34D01 S	2450.0	11-14-62	126.1	2323.9	5100
		3-26-63	126.0	2324.0	
09N/03W-10R01 S	2209.2	11-15-62	47.6	2161.6	5100
09N/03W-28A01 S	2246.0	11-15-62	51.2	2194.8	5100
10N/02W-19P01 S	2217.0	7-26-62	93.8	2123.2	5100
		8-30-62	94.3	2122.7	
		9-28-62	94.6	2122.4	
		11-13-62	94.4	2122.6	
		12-04-62	94.5	2122.5	
		1-03-63	94.2	2122.8	
		2-05-63	94.1	2122.9	
		2-28-63	94.2	2122.8	
		(CONT.)			

State Well Number	G.S.Elev., in feet	Date	Dist.G.S to Water Surface in feet	Water Surface Elev., in feet	Agency Supplying Data
MIDDLE MOJAVE HYDRO SUBUNIT			W-28.CO		
10N/02W-19P01 S	2217.0	3-18-63	95.1	2121.9	5100
		5-02-63	95.2	2121.8	
		5-29-63	95.8	2121.2	
10N/03W-10R01 S	2135.0**	11-02-62	58.7	2076.3	5000
		3-13-63	57.9	2077.1	
10N/03W-15H01 S	2145.0	11-14-62	58.5	2086.5	5100
10N/03W-22N01 S	2162.0	7-26-62	58.2P	2103.8	5100
		9-28-62	59.0P	2103.0	
		11-14-62	55.9	2106.1	
		12-04-62	59.7P	2102.3	
		1-03-63	55.5	2106.5	
		2-05-63	57.3	2104.7	
		2-28-63	57.2	2104.8	
		5-02-63	61.6P	2100.4	
		5-29-63	56.5	2105.5	
10N/03W-27R01 S	2192.0	11-14-62	113.3	2078.7	5100
10N/03W-28C03 S	2170.0	7-26-62	44.3	2125.7	5100
		8-30-62	45.0	2125.0	
		9-28-62	44.4	2125.6	
		11-14-62	44.2	2125.8	
		12-04-62	46.7	2123.3	
		1-03-63	46.9	2123.1	
		2-05-63	44.7	2125.3	
		2-28-63	45.4	2124.6	
		5-02-63	45.8	2124.2	
		5-29-63	46.3	2123.7	
10N/03W-29M01 S	2205.7	11-15-62	54.9	2150.8	5100
10N/03W-35N01 S	2220.0**	11-02-62	99.1	2120.9	5000
		3-13-63	100.9	2119.1	
10N/03W-35Q01 S	2200.0	11-14-62	121.7	2078.3	5100
10N/03W-36J02 S	2180.0	7-26-62	71.0P	2109.0	5100
		8-30-62	71.0P	2109.0	
		9-28-62	69.3	2110.7	
		12-04-62	62.3	2117.7	
		2-05-63	61.4	2118.6	
		(CONT.)			

* Questionable measurement

** Approximate ground surface elevation

P Pumping measurement

A Air gauge measurement

GROUND WATER LEVELS AT WELLS

State Well Number	G.S. Elev., in feet	Date	Dist. G.S. to Water Surface in feet	Water Surface Elev., in feet	Agency Supplying Data
MOJAVE HYDRO UNIT					
MIDDLE MOJAVE HYDRO SUBUNIT		**W-28.C0**			
		(CONT.)			
10N/03W-36J02 S	2180.0	2-28-63	67.0	2113.0	5100
		3-18-63	66.6	2113.4	
		5-02-63	69.4	2110.6	
		5-29-63	70.9	2109.1	
HARPER HYDRO SUBUNIT		**W-28.D0**			
HARPER HYDRO SUBAREA		**W-28.D2**			
10N/04W-03D01 S	2130.0**	11-02-62	DRY		5000
10N/05W-03J01 S	2270.0**	11-02-62	225.7	2044.3	5000
		3-13-63	226.0	2044.0	
10N/06W-05E03 S	2472.0**	3-11-63	201.7	2270.3	5000
11N/03W-07D01 S	2067.5	11-14-62	61.8	2005.7	5100
11N/03W-30A01 S	2030.8	11-02-62	1.1	2029.7	5000
		3-13-63	1.1	2029.7	
11N/03W-30A02 S	2033.0	11-02-62	0.6	2032.4	5000
		3-13-63	0.3	2032.7	
11N/03W-30J01 S	2033.0	11-14-62	-0.8	2033.8	5100
11N/03W-30J02 S	2030.8	11-14-62	1.0	2029.8	5100
11N/03W-32R01 S	2065.0	11-14-62	15.8	2049.2	5100
11N/03W-33A01 S	2075.0	11-14-62	34.0	2041.0	5100
11N/04W-04R01 S	2040.0	11-02-62	37.0	2003.0	5000
		3-13-63	37.0	2003.0	
11N/04W-06M01 S	2060.0**	11-02-62	55.1	2004.9	5000
		3-13-63	54.0	2006.0	
11N/04W-19H01 S	2039.1	11-14-62	84.9	1954.2	5100
11N/04W-19L01 S	2060.0**	11-02-62	121.7	1938.3	5000
		3-13-63	120.7	1939.3	
11N/04W-28N02 S	2045.0	11-14-62	86.5	1958.5	5100
11N/04W-29R01 S	2050.0**	11-02-62	94.7	1955.3	5000
		3-13-63	91.5	1958.5	
11N/04W-30P01 S	2100.0**	11-02-62	151.4*	1948.6	5000
		3-13-63	146.0*	1954.0	
11N/04W-31N01 S	2075.0	11-14-62	127.6	1947.4	5100

* Questionable measurement
** Approximate ground surface elevation
P Pumping measurement
A Air gauge measurement

GROUND WATER LEVELS AT WELLS

State Well Number	G.S. Elev., in feet	Date	Dist. G.S. to Water Surface in feet	Water Surface Elev., in feet	Agency Supplying Data
MOJAVE HYDRO UNIT					
HARPER HYDRO SUBUNIT					W-28.00
HARPER HYDRO SUBAREA A					W-28.02
11N/04W-35F01 S	2035.0	11-14-62	31.1	2003.9	5100
11N/05W-13H01 S	2035.0	11-14-62	75.1	1959.9	5100
11N/05W-24A01 S	2053.5	11-14-62	77.3	1976.2	5100
LOWER MOJAVE HYDRO SUBUNIT					W-28.E0
09N/01E-12D01 S	1928.0**	9-22-62	67.6	1860.4	5713
		3-09-63	68.1	1859.9	
		6-08-63	68.7	1859.3	
09N/01E-13E01 S	1948.7	9-22-62	86.7	1862.0	5713
		11-13-62	89.0	1859.7	5100
		11-13-62	89.0	1859.7	
		12-08-62	86.5	1862.2	5713
		3-09-63	86.9	1861.8	
		3-26-63	89.7	1859.0	5100
		6-08-63	87.8	1860.9	5713
09N/01E-13E02 S	1949.6	7-26-62	89.6	1860.0	5100
		8-30-62	89.8	1859.8	
		9-22-62	87.5	1862.1	5713
		9-28-62	90.0	1859.6	5100
		11-13-62	89.5	1860.1	
		12-04-62	89.7	1859.9	
		12-08-62	87.1	1862.5	5713
		2-05-63	89.8	1859.8	5100
		3-09-63	87.7	1861.9	5713
		3-26-63	91.2	1858.4	5100
		5-02-63	90.8	1858.8	
		5-29-63	90.7	1858.9	
		6-08-63	88.6	1861.0	5713
09N/01E-14K01 S	1942.0**	9-22-62	98.6P	1843.4	5713
		12-08-62	96.7P	1845.3	
		3-09-63	99.0P	1843.0	
09N/01E-14M01 S	1962.1	9-22-62	116.6P	1845.5	5713
		12-08-62	104.1	1858.0	
		3-09-63	115.3P	1846.8	
		6-08-63	116.5P	1845.6	
09N/01E-15M01 S	1965.0**	9-22-62	105.7	1859.3	5713
		12-08-62	104.6	1860.4	
		3-09-63	105.0	1860.0	
		6-08-63	107.0	1858.0	
09N/01E-18E01 S	1996.0	9-27-62	60.5	1935.5	5713
		12-08-62	60.4	1935.6	
		3-09-63	57.9	1938.1	
		6-08-63	60.4	1935.6	

* Questionable measurement
** Approximate ground surface elevation
P Pumping measurement
A Air gauge measurement

GROUND WATER LEVELS AT WELLS

State Well Number	G.S. Elev., in feet	Date	Dist. G.S. to Water Surface in feet	Water Surface Elev., in feet	Agency Supplying Data
MOJAVE HYDRO UNIT					
LOWER MOJAVE HYDRO SUBUNIT		W-28.E0			
09N/01E-18M02 S	1995.1	9-22-62	59.8	1935.3	5713
		12-08-62	59.7	1935.4	
		3-09-63	57.2	1937.9	
		6-08-63	59.7	1935.4	
09N/01E-21C01 S	1991.8	11-13-62	DRY		5100
		3-26-63	DRY		
09N/02E-01H01 S	1858.0**	9-22-62	65.1	1792.9	5713
		12-08-62	65.3	1792.7	
		3-09-63	65.6	1792.4	
		6-08-63	66.0	1792.0	
09N/02E-01N01 S	1863.0**	9-22-62	69.1	1793.9	5713
		12-08-62	69.2	1793.8	
		3-09-63	69.4	1793.6	
		6-08-63	69.7	1793.3	
[illegible]	1847.0**	[illegible]	54.2	1792.8	5713
		12-08-62	57.2	1789.8	
		3-09-63	57.3	1789.7	
		6-08-63	57.7	1789.3	
[illegible]	1945.4	11-14-62	44.6	1800.8	5100
09N/02E-03G02 S	1860.5	11-14-62	8.2	1852.3	5100
		3-26-63	8.0	1852.5	
09N/02E-04D01 S	1895.4	9-22-62	39.1	1856.3	5713
		12-08-62	39.3	1856.1	
		3-09-63	39.5	1855.9	
		6-08-63	40.0	1855.4	
09N/02E-10N01 S	1897.3	9-22-62	45.5	1851.8	5713
		12-08-62	45.4	1851.9	
		3-09-63	45.7	1851.6	
		[illegible]	46.3	1851.0	
09N/02E-12N01 S	1871.6	9-22-62	21.5	1850.1	5713
		12-08-62	21.0	1850.6	
		3-09-63	21.4	1850.2	
		6-08-63	22.1	1849.5	
09N/02E-12R01 S	1858.0**	9-22-62	65.1	1792.9	5713
		(DUPLICATE)			

State Well Number	G.S. Elev., in feet	Date	Dist. G.S. to Water Surface in feet	Water Surface Elev., in feet	Agency Supplying Data
W-28.00					
LOWER MOJAVE HYDRO SUBUNIT		W-28.E0			
09N/02E-12R01 S	1858.0**	12-08-62	65.2	1792.8	5713
		[illegible]	65.3	1792.7	
		6-08-63	65.8	1792.2	
09N/02E-13R01 S	1860.0**	9-22-62	18.7	1841.3	5713
		12-08-62	18.3	1841.7	
		3-09-63	18.7	1841.3	
09N/02E-14N02 S	1886.0	7-26-62	36.9	1849.1	5100
		8-30-62	37.0	1849.0	
		9-28-62	35.8	1850.2	
		11-13-62	35.7	1850.3	
		12-04-62	36.8	1849.2	
		1-04-63	36.1	1849.9	
		2-05-63	35.3	1850.7	
		2-28-63	41.9	1844.1	
		3-26-63	43.0	1843.0	
		[illegible]	41.7	1844.3	
		[illegible]	40.1	1845.9	
09N/02E-20Q01 S	1921.5	11-13-62	66.9	1854.6	5100
		12-13-62	66.6	1854.9	5100
		3-06-63	67.0	1854.5	5100
		[illegible]	66.8	1854.7	5100
09N/03E-03D01 S	1822.7	9-22-62	51.4	1771.3	5713
		12-08-62	50.9	1771.8	
		3-09-63	51.2	1771.5	
		6-08-63	51.9	1770.8	
09N/03E-03D02 S	1818.0**	12-11-62	50.4	1767.6	5000
		3-13-63	50.6	1767.4	
09N/03E-07N01 S	1859.2	9-22-62	67.6	1791.6	5713
		12-08-62	67.6	1791.6	
		3-09-63	68.0	1791.2	
		[illegible]	68.1	1791.1	
09N/03E-08K01 S	1838.0**	9-22-62	66.3	1771.7	5713
		12-08-62	65.7	1772.3	
		3-09-63	66.4	1771.6	
		6-08-63	67.2	1770.8	
09N/03E-10D01 S	1825.9	9-22-62	47.6	1778.3	5713
		(DUPLICATE)			

S Questionable measurement
** Approximate ground surface elevation
P Pumping measurement
A Air gauge measurement

GROUND WATER LEVELS AT WELLS

MOJAVE HYDRO UNIT W-28.00

LOWER MOJAVE HYDRO SUBUNIT W-28.E0

State Well Number	G.S.Elev., in feet	Date	Dist.G.S. to Water Surface in feet	Water Surface Elev., in feet	Agency Supplying Data
		(CONT.)			
09N/03E-10D01 S	1825.9	3-09-63	47.0	1778.9	5713
		6-08-63	48.0	1777.9	
09N/03E-12G01 S	1798.6	7-26-62	33.5	1765.1	5100
		8-30-62	33.5	1765.1	
		9-28-62	33.8	1764.8	
		11-14-62	33.3	1765.3	
		12-04-62	34.5	1764.1	
		12-11-62	34.6	1764.0	5000
		1-04-63	35.3	1763.3	5100
		2-05-63	34.0	1764.6	
		2-28-63	34.1	1764.5	
		3-13-63	36.2	1762.4	5000
		3-26-63	33.7	1764.9	5100
		3-26-63	33.5	1765.1	
		5-02-63	34.3	1764.3	
		5-29-63	35.2	1763.4	
09N/03E-15M01 S	1829.0	11-13-62	49.4	1779.6	5100
		3-26-63	49.3*	1779.7	
09N/03E-29A01 S	1846.0**	12-11-62	66.2	1779.8	5000
		3-13-63	67.0	1779.0	
10N/02E-32P01 S	1905.5	9-22-62	46.9	1858.6	5713
		11-14-62	48.1	1857.4	5100
		12-08-62	47.5	1858.0	5713
		3-09-63	47.4	1858.1	
		3-26-63	48.0	1857.5	5100
		6-08-63	48.2	1857.3	5713
10N/03E-21A01 S	1820.0	9-22-62	109.8	1710.2	5713
		11-13-62	107.7	1712.3	5100
		11-29-62	101.6	1718.4	
		12-08-62	107.5	1712.5	5713
		3-09-63	107.0	1713.0	
		3-26-63	107.7	1712.3	5100
		6-08-63	110.6	1709.4	5713
09N/01W-05D01 S	2115.0**	11-02-62	36.1	2078.9	5000
		3-12-63	36.7	2078.3	
09N/01W-10D02 S	2049.0	11-14-62	22.2	2026.8	5100
09N/01W-10M02 S	2097.4	11-13-62	80.9	2016.5	5100
		3-26-63	80.9	2016.5	
09N/01W-13H02 S	1996.2	12-08-62	43.3	1952.9	5713
10N/01W-31C01 S	2130.2	11-14-62	55.5	2074.7	5100

* Questionable measurement
** Approximate ground surface elevation
P Pumping measurement
A Air gauge measurement

GROUND WATER LEVELS AT WELLS

MOJAVE HYDRO UNIT W-28.00

TROY HYDRO SUBUNIT W-28.F0
TROY HYDRO SUBAREA W-28.F2

State Well Number	G.S. Elev., in feet	Date	Dist. G.S. to Water Surface in feet	Water Surface Elev., in feet	Agency Supplying Data
08N/03E-02H01 S	1803.0**	9-22-62	29.7	1774.3	5713
		12-08-62	28.7	1774.3	
		3-09-63	28.7	1774.3	
		6-08-63	29.0	1774.0	
08N/03E-04B03 S	1819.0	11-13-62	8.7	1810.3	5100
		3-26-63	12.6P	1806.4	
08N/04E-06J01 S	1788.0**	9-22-62	9.9	1778.1	5713
		12-08-62	9.7	1778.3	
		3-09-63	9.8	1778.2	
		6-08-63	10.1	1777.9	
08N/04E-06L01 S	1792.0**	9-22-62	15.8	1776.2	5713
		12-08-62	15.9	1776.1	
		3-09-63	15.2	1776.8	
08N/04E-07E01 S	1803.0**	12-11-62	26.9	1776.1	5000
		3-13-63	37.1P	1765.9	
08N/04E-12L01 S	1810.8	12-11-62	31.6	1779.2	5000
		3-13-63	31.7	1779.1	
09N/02E-22N01 S	1898.0**	9-22-62	51.2	1846.8	5713
		12-08-62	51.1	1846.9	
		3-09-63	51.3	1846.7	
		6-08-63	52.0	1846.0	
09N/02E-25M01 S	1885.0**	9-22-62	80.3	1804.7	5713
		12-08-62	81.0	1804.0	
		3-09-63	82.7	1802.3	
		6-08-63	82.7	1802.3	
09N/03E-19E01 S	1844.6	11-13-62	13.0	1831.6	5100
		3-26-63	13.1	1831.5	
09N/03E-19P01 S	1856.8**	12-11-62	11.7	1845.1	5000
		3-13-63	12.6	1844.2	
09N/03E-29G02 S	1850.0	11-13-62	9.7	1840.3	5100
		3-26-63	10.6	1839.4	
09N/03E-32F02 S	1875.0**	9-22-62	24.8	1850.2	5713
		12-08-62	25.1	1849.9	
		(CONT.)			
		3-09-63	24.6	1850.4	
		6-08-63	24.6	1850.4	
09N/03E-34D02 S	1830.0**	9-22-62	38.1	1791.9	5713
		12-08-62	37.7	1792.3	
		3-09-63	38.1	1791.9	
		6-08-63	38.4	1791.6	
09N/03E-34D03 S	1828.8	11-14-62	39.7	1789.1	5100
		3-26-63	40.1	1788.7	
09N/03E-34N01 S	1820.2**	9-22-62	25.1	1795.1	5713
		12-08-62	25.9	1794.3	
		3-09-63	27.0	1793.2	
		6-08-63	26.8	1793.4	
09N/04E-31K01 S	1788.9	12-11-62	16.5	1772.4	5000
		3-13-63	16.4	1772.5	

\# Questionable measurement
P Pumping measurement
** Approximate ground surface elevation
A Air gauge measurement

GROUND WATER LEVELS AT WELLS

State Well Number	G.S. Elev., in feet	Date	Dist. G.S. to Water Surface in feet	Water Surface Elev., in feet	Agency Supplying Data
MOJAVE HYDRO UNIT					
AFTON HYDRO SUBUNIT				W-28.G0	
CAVES HYDRO SUBAREA				W-28.G1	
10N/04E-04E01 S	1740.0	11-14-62	87.1	1652.9	5100
		3-26-63	87.0	1653.0	
CRONESE HYDRO SUBAREA				W-28.G2	
12N/07E-18R01 S	1075.0**	11-01-62	19.6	1055.4	5000
		3-13-63	19.6	1055.4	
12N/07E-18R02 S	1075.0**	11-01-62	16.3	1058.7	5000
		3-12-63	16.7	1058.3	
12N/07E-30J01 S	1100.0**	11-01-62	49.6	1050.4	5000
		3-12-63	49.8	1050.2	

State Well Number	G.S. Elev., in feet	Date	Dist. G.S. to Water Surface in feet	Water Surface Elev., in feet	Agency Supplying Data
W-28.00					
BAKER HYDRO SUBUNIT				W-28.H0	
SILVER LAKE HYDRO SUBAREA				W-28.H1	
15N/08E-22R01 S	930.0**	11-01-62	56.1	873.9	5000
		3-12-63	55.9	874.1	
SODA LAKE HYDRO SUBAREA				W-28.H2	
12N/08E-27X02 S	990.0**	11-01-62	20.1	969.9	5000
		3-12-63	19.7	970.3	
12N/08E-35X01 S	970.0**	11-01-62	7.1	962.9	5000
13N/08E-01H01 S	930.0**	11-01-62	24.3	905.7	5000
		3-12-63	24.2	905.8	
13N/09E-20J01 S	980.0**	11-01-62	65.6	914.4	5000
		3-12-63	65.5	914.5	
14N/09E-30K01 S	990.0**	11-01-62	75.9	914.1	5000
		3-12-63	75.6	914.4	

\# Questionable measurement
** Approximate ground surface elevation
P Pumping measurement
A Air gauge measurement

AGENCY CODE FOR LAHONTAN DRAINAGE PROVINCE (W)

Agency code	Agency name
1101	Los Angeles County Flood Control District
4785	California Portland Cement Company
5000	U. S. Geological Survey, Long Beach
5050	California Department of Water Resources
5100	San Bernardino County Flood Control District
5713	Rowe, W. P.

APPENDIX C4

GROUND WATER MEASUREMENTS

COLORADO RIVER BASIN
DRAINAGE PROVINCE
(X)

TABLE OF CONTENTS

		Page
GROUND WATER LEVELS AT WELLS IN:		
Areal code		
X-01.00	Lucerne Hydrologic Unit	C4- 1
X-02.00	Johnson Hydrologic Unit	C4- 3
X-05.00	Emerson Hydrologic Unit	C4- 4
X-08.00	Joshua Tree Hydrologic Unit	C4- 5
X-08.A0	Warren Hydrologic Subunit	C4- 5
X-08.B0	Copper Mountain Hydrologic Subunit	C4- 5
X-09.00	Dale Hydrologic Unit	C4- 6
X-09.A0	Twentynine Palms Hydrologic Subunit	C4- 6
X-09.B0	Dale Hydrologic Subunit	C4- 7
X-15.00	Colorado Hydrologic Unit	C4- 8
X-15.A0	Vidal Hydrologic Subunit	C4- 8
X-16.00	Rice Hydrologic Unit	C4- 9
X-17.00	Chuckwalla Hydrologic Unit	C4-10
X-17.A0	Ford Hydrologic Subunit	C4-10
X-17.B0	Palen Hydrologic Subunit	C4-10
X-17.C0	Pinto Hydrologic Subunit	C4-11
X-19.00	Whitewater Hydrologic Unit	C4-12
X-19.A0	Morongo Hydrologic Subunit	C4-12
X-19.C0	San Gorgonio Hydrologic Subunit	C4-12
X-19.C1	Beaumont Hydrologic Subarea	C4-12
X-19.C2	San Gorgonio Hydrologic Subarea	C4-12
X-19.D0	Coachella Hydrologic Subunit	C4-14
X-19.D1	Garnet Hill Hydrologic Subarea	C4-14
X-19.D2	Mission Creek Hydrologic Subarea	C4-14
X-19.D3	Miracle Hill Hydrologic Subarea	C4-14
X-19.D4	Sky Valley Hydrologic Subarea	C4-14
X-19.D6	Thousand Palms Hydrologic Subarea	C4-15
X-19.D7	Indio Hydrologic Subarea	C4-15
X-22.00	Anza-Borrego Hydrologic Unit	C4-22
X-22.A0	Borrego Hydrologic Subunit	C4-22
X-22.A3	Borrego Hydrologic Subarea	C4-22

		Page
X-22.B0	Octillo-Lower San Felipe Hydrologic Subunit . .	C4-22
X-22.D0	San Felipe Hydrologic Subunit	C4-23
X-25.00	East Salton Sea Hydrologic Unit	C4-24
AGENCY CODE FOR COLORADO RIVER BASIN DRAINAGE PROVINCE (X) . . .		C4-25

GROUND WATER LEVELS AT WELLS

State Well Number	G.S. Elev., in feet	Date	Dist. G.S. to Water Surface in feet	Water Surface Elev., in feet	Agency Supplying Data
LUCERNE HYDRO UNIT X-01.00					
04N/01E-05H01 S	2905.0**	10-30-62	112.2	2792.8	5000
04N/01E-05H01 S	2905.0**	3-12-63	110.3	2794.7	5000
04N/01E-06L01 S	2885.0**	10-29-62	113.7P	2771.3	5000
		3-12-63	117.8P	2767.2	
04N/01E-07R01 S	2945.0	10-30-62	91.6	2853.4	5000
		3-12-63	91.9	2853.1	
04N/01E-13M01 S	3020.0**	10-30-62	172.6	2847.4	5000
		3-12-63	171.8	2848.2	
04N/01E-17K01 S	2990.0**	10-30-62	132.6	2857.4	5000
		3-12-63	133.9	2856.1	
05N/01E-10H02 S	3032.0**	10-30-62	204.6	2827.4	5000
		10-30-62	204.6	2827.4	
		3-12-63	204.9	2827.1	
05N/01E-17D01 S	2880.0**	10-30-62	85.8	2794.2	5000
		3-12-63	86.0	2794.0	
05N/01E-20F01 S	2860.0**	10-30-62	68.2	2791.8	5000
		3-12-63	68.0	2792.0	
05N/01E-27H01 S	2930.0**	10-30-62	98.1	2831.9	5000
		3-12-63	98.3	2831.7	
05N/01E-32C01 S	2869.0**	10-30-62	83.9	2785.1	5000
		3-12-63	82.0	2786.0	
06N/01E-31Q01 S	3030.0	11-02-62	232.0	2798.0	5100
		3-25-63	231.7	2798.3	
04N/01W-07R01 S	2940.0**	3-27-63	11.7	2928.3	5050
04N/01W-09Q01 S	2976.0	11-02-62	44.0	2932.0	5100
		3-25-63	45.7	2930.3	
04N/01W-11Q01 S	2933.3**	10-29-62	60.8	2872.5	5000
		3-11-63	61.9P	2871.4	
04N/01W-12F01 S	2915.0	10-29-62 (CONT.)	131.9	2783.1	5000
04N/01W-12F01 S	2915.0	3-12-63	131.7	2783.3	5000
04N/01W-12M03 S	2930.0**	10-29-62	70.8	2859.2	5000
		3-12-63	70.9	2859.1	
04N/01W-14B01 S	2945.0**	10-29-62	1.2	2943.8	5000
		3-11-63	0.4	2944.6	
04N/01W-14P01 S	3025.0**	10-29-62	34.1	2990.9	5000
		3-11-63	30.7	2994.3	
04N/01W-15D01 S	2970.0**	3-29-63	33.5	2936.5	5050
04N/01W-17D01 S	2950.0**	3-27-63	19.2	2930.8	5050
04N/01W-17N01 S	3000.0**	3-27-63	67.5	2932.5	5050
04N/01W-20H01 S	3075.0**	3-27-63	156.0	2919.0	5050
04N/01W-20P01 S	3125.0**	3-27-63	194.0*	2931.0	5050
04N/01W-21E02 S	3090.0**	10-29-62	144.0	2946.0	5000
		3-11-63	144.2	2945.8	
04N/02W-03Q01 S	3035.0**	3-29-63	182.1	2852.9	5050
04N/02W-10D01 S	3073.2	10-29-62	205.0	2868.2	5000
		3-11-63	205.1	2868.1	
04N/02W-13A01 S	2980.0	11-02-62	66.8	2913.2	5100
		3-25-63	73.4	2906.6	
		3-26-63	66.2	2913.8	5050
04N/02W-13C01 S	3010.0**	3-26-63	88.3	2921.7	5050
04N/02W-13J01 S	2990.0**	3-26-63	69.4	2920.6	5050
04N/02W-20D01 S	3340.0**	3-26-63	205.5	3134.5	5050
04N/02W-24K01 S	3200.0**	3-26-63	309.5	2890.5	5050
05N/01W-01C01 S	2919.0	11-02-62	167.0	2752.0	5100
		3-25-63	132.8*	2786.2	

* Questionable measurement
** Approximate ground surface elevation
P Pumping measurement
A Air gauge measurement

GROUND WATER LEVELS AT WELLS

State Well Number	G.S. Elev., in feet	Date	Dist. G.S. to Water Surface in feet	Water Surface Elev., in feet	Agency Supplying Data
LUCERNE HYDRO UNIT					
05N/01W-01L01 S	2906.0	11-02-62	114.3	2791.7	5100
		3-25-63	114.7	2791.3	
05N/01W-01R03 S	2890.0**	10-30-62	98.1	2791.9	5000
		3-11-63	99.0	2791.0	
05N/01W-22M01 S	2850.0**	10-30-62	52.0	2798.0	5000
		3-12-63	57.1	2792.9	
05N/01W-25G01 S	2850.0**	10-30-62	62.9	2787.1	5000
		3-12-63	62.8	2787.2	
05N/01W-35Q01 S	2855.0**	10-30-62	50.9	2804.1	5000
		3-12-63	50.0	2805.0	
06N/01W-22P01 S	3060.0	11-13-62	164.1	2895.9	5100
		3-25-63	160.9	2899.1	
06N/01W-36K01 S	2933.0	11-02-62	141.5	2791.5	5100
07N/02W-25N01 S	3525.0	11-13-62	DRY		5100
		3-25-63	DRY		

Ch-2

State Well Number	G.S. Elev., in feet	Date	Dist. G.S. to Water Surface in feet	Water Surface Elev., in feet	Agency* Supplying Data
X-01.00					

g Questionable measurement
g g Approximate ground surface elevation
P Pumping measurement
A Air gauge measurement

GROUND WATER LEVELS AT WELLS

State Well Number	G.S.Elev., in feet	Date	Dist. G.S. to Water Surface in feet	Water Surface Elev., in feet	Agency Supplying Data
JOHNSON HYDRO UNIT					
04N/03E-24Q01 S	2833.0**	10-30-62	55.3	2777.7	USGS
		3-12-63	55.1	2777.9	
04N/04E-19C01 S	2775.0**	10-30-62	45.5	2729.5	USGS
		3-12-63	45.6	2729.4	

State Well Number	G.S. Elev., in feet	Date	Dist. G.S. to Water Surface in feet	Water Surface Elev., in feet	Agency Supplying Data
X-02.01					

s Questionable measurement
** Approximate ground surface elevation
P Pumping measurement
A Air gauge measurement

GROUND WATER LEVELS AT WELLS

State Well Number	G.S. Elev., in feet	Date	Dist. G.S. to Water Surface in feet	Water Surface Elev., in feet	Agency Supplying Data
EMERSON HYDRO UNIT					X-05.00
01N/05E-02N01 S	3540.0**	10-30-62	78.6	3461.4	5000
		3-12-63	75.5	3464.5	
02N/05E-01H02 S	2985.0**	10-30-62	66.9	2918.1	5000
		3-12-63	67.2	2917.8	
02N/05E-25J01 S	3375.0**	10-13-62	370.5	3004.5	5000
		3-15-63	371.0	3004.0	

\# Questionable measurement
** Approximate ground surface elevation
P Pumping measurement
A Air gauge measurement

GROUND WATER LEVELS AT WELLS

State Well Number	G.S.Elev., in feet	Date	Dist. G.S. to Water Surface in feet	Water Surface Elev., in feet	Agency Supplying Data
JOSHUA TREE HYDRO UNIT					
WARREN HYDRO SUBUNIT					
01S/05E-02B01 S	3240.0**	10-30-62	183.3	3056.7	5000
		3-12-63	183.9	3056.1	
01S/05E-02C02 S	3314.0	10-30-62	219.7	3094.3	5100
		4-16-63	220.4	3093.6	
01N/05E-35N01 S	3297.0	10-30-62	193.8	3103.2	5100
		4-16-63	193.5	3103.5	
01N/05E-36K01 S	3230.0**	10-30-62	139.5	3090.5	5000
		3-12-63	142.0	3088.0	
01N/06E-28L01 S	2971.2	10-30-62	213.7	2757.5	5100
		4-16-63	212.4	2758.8	
01N/06E-29R02 S	3150.0**	10-30-62	261.5	2888.5	5000
		3-12-63	261.0	2889.0	
01N/06E-31P01 S	3280.0	10-30-62	298.7	2981.3	5100
		4-16-63	297.2	2982.8	

State Well Number	G.S.Elev., in feet	Date	Dist. G.S. to Water Surface in feet	Water Surface Elev., in feet	Agency Supplying Data
X-08.00					
COPPER MOUNTAIN HYDRO SUBUNIT X-08.B0					
01S/07E-27R01 S	3770.0**	10-31-62	105.3	3664.7	5000
		3-13-63	107.8	3662.2	
02S/08E-07K01 S	4100.0**	9-10-62	202.5	3897.5	5000
		10-31-62	209.7	3890.3	
		3-13-63	210.2	3889.8	
02S/08E-21G02 S	4400.0**	10-31-62	34.4	4365.6	5000
		3-13-63	32.9	4367.1	
01N/06E-04Q01 S	3186.0	10-30-62	445.3	2740.7	5100
		4-16-63	445.4	2740.6	
01N/06E-09Q01 S	3220.0**	10-30-62	401.8	2818.2	5100
		4-16-63	401.7	2818.3	
01N/06E-13R01 S	2651.0	10-30-62	445.3	2205.7	5100
		4-16-63	444.9	2206.1	
01N/07E-14N01 S	2359.0	10-30-62	184.9	2174.1	5100
		4-16-63	184.6	2174.4	
01N/07E-21J01 S	2440.0	10-30-62	262.8	2177.2	5100
		4-16-63	262.3	2177.7	
01N/07E-26D01 S	2385.0	10-30-62	211.4	2173.6	5000
		3-12-63	211.4	2173.6	
01N/07E-26N01 S	2475.0**	10-30-62	169.9	2305.1	5000
		3-12-63	170.1	2304.9	
01N/07E-30P01 S	2670.0	10-30-62	367.9	2302.1	5100
		4-16-63	367.9	2302.1	
01N/07E-32C01 S	2620.0	10-30-62	309.0	2311.0	5000
		3-12-63	304.1	2315.9	

* Questionable measurement
** Approximate ground surface elevation
P Pumping measurement
A Air gauge measurement

GROUND WATER LEVELS AT WELLS

State Well Number	G.S. Elev., in feet	Date	Dist. G.S. to Water Surface in feet	Water Surface Elev., in feet	Agency Supplying Data
DALE HYDRO UNIT					
TWENTYNINE PALMS HYDRO SUBUNIT		**X-09.A0**			
01S/09E-03D01 S	2076.4	10-30-62	97.1	1979.3	5100
		4-16-63	101.4	1975.0	
01N/08E-01D01 S	1951.0	10-31-62	171.8P	1779.2	5100
01N/08E-11L01 S	2180.0**	10-30-62	369.1	1810.9	5000
		3-12-63	370.2P	1809.8	
01N/08E-12G01 S	1973.5	10-31-62	199.6	1773.9	5100
		4-16-63	200.5*	1773.0	
01N/08E-33R01 S	2685.0**	10-30-62	328.7	2356.3	5000
		3-12-63	328.9	2356.1	
01N/09E-04N03 S	1786.4	10-31-62	13.0	1773.4	5100
		4-16-63	12.8	1773.6	
01N/09E-07H01 S	1843.4	10-31-62	70.0	1773.4	5100
01N/09E-16G01 S	1800.0	10-30-62	12.6	1787.4	5100
		4-16-63	11.6	1788.4	
01N/09E-17E01 S	1874.0	10-31-62	112.6	1761.4	5100
		4-16-63	112.5	1761.5	
01N/09E-21L01 S	1839.0	10-30-62	42.0	1797.0	5100
		4-16-63	42.0	1797.0	
01N/09E-22C01 S	1814.1	10-30-62	42.1	1772.0	5100
		4-16-63	43.5	1770.6	
01N/09E-22E01 S	1827.6	10-30-62	54.0	1773.6	5100
		4-16-63	58.2	1769.4	
01N/09E-27C01 S	1868.0	10-30-62	84.0	1784.0	5100
		4-16-63	84.0	1784.0	
01N/09E-27M01 S	1900.0**	10-30-62	114.7	1785.3	5000
		3-12-63	114.5	1785.5	
01N/09E-30Q01 S	2085.0	10-30-62	109.9	1975.1	5000
		3-12-63	111.5	1973.5	
01N/09E-31A01 S	2095.0	4-16-63	111.7	1983.3	5100
01N/09E-31C01 S	2104.0	10-30-62	148.0	1956.0	5100
		4-16-63	150.3*	1953.7	
01N/09E-32R01 S	2045.7	10-30-62	69.0	1976.7	5000
		3-12-63	66.3	1979.4	
01N/09E-33F03 S	1989.0	10-30-62	14.0	1975.0	5100
		4-16-63	14.3	1974.7	
01N/09E-33J01 S	1962.1	10-30-62	6.3	1955.8	5100
		4-16-63	4.4	1957.7	
01N/09E-34A01 S	1935.0	10-30-62	151.9	1783.1	5100
		4-16-63	150.5	1784.5	
01N/09E-35F01 S	1972.2	10-30-62	105.4	1866.8	5100
		4-16-63	106.9	1865.3	
01N/09E-35N01 S	2079.5	4-16-63	106.1	1973.4	5100

* Questionable measurement
** Approximate ground surface elevation
P Pumping measurement
A Air gauge measurement

GROUND WATER LEVELS AT WELLS

State Well Number	G.S. Elev., in feet	Date	Dist G.S. to Water Surface in feet	Water Surface Elev., in feet	Agency Supplying Data
DALE HYDRO UNIT					
DALE HYDRO SUBUNIT		X-09.80			
01N/09E-12G01 S	1750.0	10-31-62	222.2	1527.8	5100
		4-16-63	222.4	1527.6	
01N/09E-14D01 S	1800.0**	10-30-62	256.2	1543.8	5000
		3-12-63	259.4P	1540.6	
01N/10E-22J01 S	1639.0	10-31-62	297.0	1342.0	5100
		4-16-63	296.2	1342.8	
01N/10E-24M02 S	1520.0	10-30-62	208.3	1311.7	5100
		4-16-63	208.3	1311.7	
01N/10E-36P01 S	1560.0**	10-31-62	333.1	1226.9	5000
		3-13-63	333.6	1226.4	
01N/11E-24M01 S	1360.0	10-31-62	138.6	1221.4	5100
01N/11E-14A01 S	1285.0	10-31-62	80.0	1205.0	5100
		4-16-63	79.9	1205.1	
01N/11E-35R01 S	1265.0	10-31-62	65.2	1199.8	5100
		4-16-63	65.2	1199.8	
01N/12E-[illegible]01 S	1[illegible].0**	10-31-62	27.8	1170.2	5000
		4-16-63	27.8	1170.2	

State Well Number	G.S. Elev. in feet	Date	Dist G.S. to Water Surface in feet	Water Surface Elev., in feet	Agency Supplying Data
X-09.00					

S Quest[illegible] measurement
** Approximate ground surface elevation
P Pumping measurement
A Air gauge measurement

GROUND WATER LEVELS AT WELLS

State Well Number	G.S. Elev., in feet	Date	Dist. G.S. to Water Surface in feet	Water Surface Elev., in feet	Agency Supplying Data
COLORADO HYDRO UNIT					
VIDAL HYDRO SUBUNIT					
01S/23E-01A02 S	630.0**	10-31-62	241.7	388.3	5000
01N/23E-08D01 S	965.0**	10-31-62	267.4	697.6	5000
		3-13-63	267.4	697.6	

State Well Number	G.S. Elev., in feet	Date	Dist. G.S. to Water Surface in feet	Water Surface Elev., in feet	Agency Supplying Data
X-15.00					
X-15.A0					

* Questionable measurement
** Approximate ground surface elevation
P Pumping measurement
A Air gauge measurement

GROUND WATER LEVELS AT WELLS

State Well Number	G S Elev., in feet	Date	Dist G.S. to Water Surface in feet	Water Surface Elev., in feet	Agency Supplying Data
		RICE HYDRO UNIT			X-16.00
01S/21E-32B01 S	740.0**	8-24-62	150.7	589.3	5000
		9-27-62	150.7	589.3	
		10-31-62	150.6	589.4	
		11-08-62	150.6	589.4	
		3-13-63	150.7	589.3	
01S/21E-32B02 S	740.0**	8-24-62	152.1	587.9	5000
		9-27-62	151.2	588.8	
		10-31-62	150.3	589.7	
		3-13-63	150.4	589.6	

Ch-10

* Questionable measurement
** Approximate ground surface elevation
P Pumping measurement
A Air gauge measurement

GROUND WATER LEVELS AT WELLS

CHUCKWALLA HYDRO UNIT X-17.00

FORD HYDRO SUBUNIT X-17.A0

State Well Number	G.S. Elev., in feet	Date	Dist. G.S. to Water Surface in feet	Water Surface Elev., in feet	Agency Supplying Data
07S/20E-04R01 S	418.0**	10-31-62	150.9	267.1	5000
		3-13-63	150.8	267.2	

PALEN HYDRO SUBUNIT X-17.B0

State Well Number	G.S. Elev., in feet	Date	Dist. G.S. to Water Surface in feet	Water Surface Elev., in feet	Agency Supplying Data
04S/16E-29R01 S	545.0**	11-01-62	80.0	465.0	5000
		3-14-63	80.0	465.0	
04S/17E-06C01 S	500.0**	11-01-62	22.4	477.6	5000
		3-14-63	22.2	477.8	
05S/16E-07M02 S	611.0**	7-21-62	146.5*	464.5	5000
		8-24-62	132.4*	478.6	
		9-27-62	132.4	478.6	
		11-08-62	128.6	482.4	
		3-14-63	124.6	486.4	
05S/16E-22N01 S	653.0**	10-31-62	188.4	464.6	5000
		3-14-63	188.5	464.5	

* Questionable measurement
** Approximate ground surface elevation
P Pumping measurement
A Air gauge measurement

GROUND WATER LEVELS AT WELLS

State Well Number	G.S. Elev., in feet	Date	Dist. G.S. to Water Surface in feet	Water Surface Elev., in feet	Agency Supplying Data
			CHUCKWALLA HYDRO UNIT		
PINTO HYDRO SUBUNIT			X-17.C0		
02S/12E-36F01 S	1400.0**	11-01-62	409.8*	990.2	5000
		3-14-63	400.4	999.6	
03S/15E-04J01 S	1080.6	11-01-62	158.8	921.8	5000
		3-14-63	159.3	921.3	

State Well Number	G.S. Elev., in feet	Date	Dist. G.S. to Water Surface in feet	Water Surface Elev., in feet	Agency Supplying Data
			X-17.C		

* [illegible] measurement

** Approximate [illegible]

[illegible] measurement

[illegible]

GROUND WATER LEVELS AT WELLS

State Well Number	G.S.Elev., in feet	Date	Dist G.S. to Water Surface in feet	Water Surface Elev., in feet	Agency Supplying Data
WHITEWATER HYDRO UNIT					X-19.00
MORONGO HYDRO SUBUNIT					X-19.A0
01S/04E-12Q01 S	2740.0**	10-30-62	160.4	2579.6	5000
		3-12-63	160.7	2579.3	
01S/04E-15N01 S	2930.0	10-30-62	201.0	2729.0	5100
01S/04E-22J01 S	2750.0	10-30-62	170.2	2579.8	5100
		4-16-63	173.5	2576.5	
01S/04E-23C03 S	2700.0	10-30-62	138.8	2561.2	5100
		4-16-63	136.3	2563.7	
01S/04E-29J01 S	2641.0	10-30-62	88.0	2553.0	5100
		4-16-63	89.2	2551.8	
01S/05E-04R02 S	3520.0	10-30-62	67.4	3452.6	5100
		4-16-63	66.2	3453.8	
SAN GORGONIO HYDRO SUBUNIT					X-19.C0
BEAUMONT HYDRO SUBAREA					X-19.C1
03S/01W-12A01 S	2552.9	8-09-62	316.5	2236.4	5713
		10-05-62	316.2	2236.7	
		12-14-62	317.7P	2235.2	
		1-24-63	317.1P	2235.8	
		3-29-63	316.6P	2236.3	
		6-07-63	318.5	2234.4	
03S/01W-12C01 S	2570.6	8-03-62	308.2	2262.4	5713
		10-05-62	308.6	2262.0	
		12-12-62	309.1	2261.5	
		1-24-63	309.6	2261.0	
		3-29-63	310.2	2260.4	
		6-07-63	310.8	2259.8	
SAN GORGONIO HYDRO SUBAREA					X-19.C2
02S/01E-03X01 S	5000.0**	8-09-62	FLOW		5713
		10-05-62	4.0	4996.0	
		12-14-62	8.4	4991.6	
		1-25-63	9.8	4990.2	
		4-03-63	10.3	4989.7	
		6-12-63	8.5	4991.5	
02S/01E-03X02 S	5000.0**	8-09-62	18.7	4981.3	5713
		10-05-62	25.0	4975.0	
		12-14-62	30.6	4969.4	
		1-25-63	32.0	4968.0	
		4-03-63	32.6	4967.4	
		6-12-63	31.8	4968.2	
02S/01E-08M01 S	3985.0**	8-05-62	70.1	3914.9	5713
		1-25-63	72.8	3912.2	
		6-12-63	70.1	3914.9	
02S/01E-17F01 S	3730.0	8-09-62	33.7*	3696.3	5713
		10-05-62	47.8*	3682.2	
		12-14-62	44.9*	3685.1	
		1-25-63	63.9	3666.1	
		4-03-63	72.2	3657.8	
		6-12-63	60.5*	3669.5	
02S/01E-17L01 S	3696.0	7-02-62 (CONT.)	FLOW		4103

* Questionable measurement
** Approximate ground surface elevation
P Pumping measurement
A Air gauge measurement

GROUND WATER LEVELS AT WELLS

State Well Number	G.S.Elev., in feet	Date	Dist. G.S. to Water Surface in feet	Water Surface Elev., in feet	Agency Supplying Data
WHITEWATER HYDRO UNIT X-19.00					
SAN GORGONIO HYDRO SUBUNIT X-19.C0					
SAN GORGONIO HYDRO SUBAREA X-19.C2					
		(CONT.)			
02S/01E-17L01 S	3696.0	8-05-62	4.0P	3692.0	4103
		9-03-62	6.0P	3690.0	
		10-01-62	9.0P	3687.0	
		11-05-62	10.0P	3686.0	
02S/01E-29C01 S	3442.0**	12-14-62	203.6	3238.4	5713
		1-25-63	195.7	3246.3	
		4-03-63	189.8	3252.2	
02S/01E-29D01 S	3455.0**	12-14-62	170.8	3284.2	5713
		1-25-63	161.3	3293.7	
		4-03-63	154.1	3300.9	
02S/01E-29H01 S	3158.0	7-02-62	30.0	3128.0	4103
		8-05-62	33.0	3125.0	
		9-03-62	36.0	3122.0	
		10-01-62	42.0	3116.0	
		11-05-62	46.0	3112.0	
02S/01E-29P01 S	3278.0**	12-14-62	180.7	3097.3	5713
		1-25-63	175.5	3102.5	
		4-03-63	175.8	3102.2	
02S/01E-29Q03 S	3260.0**	10-05-62	173.1	3086.9	5713
		1-25-63	168.2	3091.8	
		6-12-63	169.7	3090.3	
02S/01E-33J01 S	2750.0	7-02-62	61.0P	2689.0	4103
		8-05-62	50.0P	2700.0	
		9-03-62	44.0P	2706.0	
		10-01-62	37.0P	2713.0	
		11-05-62	33.0P	2717.0	
02S/01E-33J02 S	2768.0	7-02-62	68.0P	2700.0	4103
		8-20-62	53.0P	2715.0	
		9-03-62	49.0P	2719.0	
		10-01-62	42.0P	2726.0	
		11-05-62	39.0	2729.0	
02S/01E-33K01 S	2804.0**	8-09-62	23.0	2781.0	5713
		10-05-62	23.1	2780.9	
		12-14-62	23.6	2780.4	
		1-24-63	23.5	2780.5	
		(CONT.)			
02S/01E-33K01 S	2804.0**	4-03-63	23.6	2780.4	5713
		6-12-63	23.9	2780.1	
03S/01E-03C01 S	2592.4	8-09-62	75.8	2516.6	5713
		10-05-62	65.2	2527.2	
		12-14-62	59.9	2532.5	
		1-25-63	59.3	2533.1	
		4-03-63	63.6	2528.8	
03S/01E-06M01 S	2588.8	1-24-63	334.7	2254.1	5713
03S/03E-08M01 S	1347.5	8-08-62	220.6	1126.9	4103
		9-18-62	220.9	1126.6	
	1350.0**	10-19-62	222.3	1127.7	5131
	1347.5	10-25-62	221.2	1126.3	4103
		11-14-62	221.4	1126.1	
	1350.0**	1-29-63	223.5	1126.5	5131
03S/01W-01N01 S	2603.1	8-03-62	332.1	2271.0	5713
		10-05-62	333.8	2269.3	
		12-12-62	333.6	2269.5	
		1-24-63	334.3	2268.8	
		3-29-63	334.6	2268.5	
		6-07-63	335.4	2267.7	

* Questionable measurement
** Approximate ground surface elevation
P Pumping measurement
A Air gauge measurement

GROUND WATER LEVELS AT WELLS

State Well Number	G.S.Elev., in feet	Date	Dist G.S. to Water Surface in feet	Water Surface Elev., in feet	Agency Supplying Data
WHITEWATER HYDRO UNIT					X-19.00
COACHELLA HYDRO SUBUNIT					X-19.D0
GARNET HILL HYDRO SUBAREA					X-19.D1
03S/04E-13N01 S	1100.0**	10-17-62	221.6	878.4	5131
		1-29-63	222.4	877.6	
03S/04E-17K01 S	900.0**	10-17-62	340.3	559.7	5131
		1-30-63	339.6	560.4	
[illegible]	[illegible]**	[illegible]	[illegible]	[illegible]	5131
		1-30-63	173.0	537.0	
03S/05E-19B01 S	690.0**	10-18-62	FLOW		5131
		2-01-63	FLOW		
MISSION CREEK HYDRO SUBAREA					X-19.D2
02S/04E-25N01 S	1099.0**	10-15-62	333.8	765.2	5131
		1-10-63	334.2	764.8	
		5-09-63	334.3	764.7	
02S/04E-27R01 S	1192.0	5-21-63	441.1	750.1	4103
02S/04E-35Q01 S	1045.0	10-15-62	282.8	762.2.	5131
		1-10-63	283.0	762.0	
		5-09-63	283.2	761.8	
03S/04E-02D01 S	1050.0	1-16-63	294.7	755.3	4103
03S/04E-10J01 S	870.0	10-25-62	114.5	755.5	4103
		4-16-63	117.	753.0	
03S/04E-11B02 S	912.0	1-16-63	149.7	762.3	4103
03S/04E-11L02 S	864.0	10-16-62	104.7	759.3	5131
		1-11-63	104.8	759.2	
		3-07-63	109.0	755.0	
		4-24-63	105.2	758.8	
03S/04E-12B01 S	885.0**	9-06-62	123.1	761.9	5131
		1-30-63	123.2	761.8	
		3-13-63	139.0	746.0	
		4-24-63	123.4	761.6	
03S/04E-12H01 S	846.0**	9-06-62 (CONT.)	86.4	759.6	5131
03S/04E-12H01 S	846.0**	1-09-63	86.6	759.4	5131
		4-24-63	87.3	758.7	
03S/04E-13H01 S	769.0**	3-19-63	37.1	731.9	4103
03S/05E-08M01 S	820.0**	7-03-62	68.3	751.7	4103
		[illegible]	[illegible]	[illegible]	
		9-18-62	66.9	753.1	
		[illegible]	[illegible]	[illegible]	
		11-14-62	69.7	750.3	
		12-07-62	66.9	753.1	
		1-15-63	66.9	753.1	
		2-08-63	71.3	748.7	
		3-19-63	67.1	752.9	
		4-16-63	70.9	749.1	
		5-10-63	67.1	752.9	
		6-10-63	67.1	752.9	
03S/05E-09C01 S	1020.0**	3-19-63	253.7	766.3	4103
[illegible]	[illegible]**	[illegible]	[illegible]	[illegible]	5131
		2-01-63	36.5	750.5	
		5-10-63	38.0	749.0	
[illegible]	[illegible]**	[illegible]	[illegible]	[illegible]	5131
		10-25-62	39.4	740.6	4103
		2-01-63	29.0	751.0	5131
		5-10-63	32.9	747.1	
MIRACLE HILL HYDRO SUBAREA					X-19.D3
03S/05E-11J01 S	1114.6	2-08-63	228.9	885.7	4103
SKY VALLEY HYDRO SUBAREA					X-19.D4
02S/05E-30Q01 S	1100.0	10-25-62	98.9	1001.1	4103
		4-16-63	99.3	1000.7	
03S/06E-28A01 S	1005.0**	2-08-63	248.1	756.9	4103

S Questionable measurement
** Approximate ground surface elevation
P Pumping measurement
A Air gauge measurement

GROUND WATER LEVELS AT WELLS

WHITEWATER HYDRO UNIT X-19.00

COACHELLA HYDRO SUBUNIT X-19.D0

SKY VALLEY HYDRO SUBAREA X-19.D4

State Well Number	G.S. Elev., in feet	Date	Dist. G.S. to Water Surface in feet	Water Surface Elev., in feet	Agency Supplying Data
03S/06E-36P01 S	765.0**	10-18-62	76.0	689.0	5131
		2-06-63	76.3	688.7	
		2-19-63	76.2	688.8	
04S/06E-12K01 S	560.0**	2-05-63	-0.4	560.4	5131

THOUSAND PALMS HYDRO SUBAREA X-19.D6

State Well Number	G.S. Elev., in feet	Date	Dist. G.S. to Water Surface in feet	Water Surface Elev., in feet	Agency Supplying Data
04S/06E-08L01 S	370.0**	2-05-63	260.8	109.2	5131
04S/06E-14C01 S	400.0**	2-06-63	8.1	391.9	5131
04S/06E-17R01 S	215.0**	10-11-62	117.8	97.2	5131
		2-01-63	109.6	105.4	
		5-03-63	114.0	101.0	
04S/06E-22C01 S	216.0**	9-11-62	133.7	82.3	5131
		2-01-63	131.6	84.4	
		5-03-63	136.5	79.5	
04S/06E-22C02 S	217.0**	9-11-62	129.6	87.4	5131
		2-01-63	127.0	90.0	
		5-03-63	131.5	85.5	
04S/06E-22J01 S	225.0**	2-06-63	142.6	82.4	5131
04S/06E-22K01 S	215.0**	2-06-63	134.3	80.7	5131
04S/07E-33E01 S	165.0**	1-1 -63	127.3	38.0	5131
		2-06-63	120.3	44.7	
04S/07E-30M01 S	150.0**	1-10-63	109.1	40.9	5131
		2-05-63	106.4	43.6	
04S/07E-32F01 S	90.0**	1-10-63	59.0	31.0	5131
04S/07E-33N01 S	74.0**	1-10-63	41.3	32.7	5131
05S/07E-04A01 S	45.0**	10-03-62	47.5	-2.5	5131
		1-08-63	44.4	0.6	
05S/07E-04D01 S	55.0**	10-10-62	52.2	2.8	5131
		(CONT.)			
05S/07E-04D01 S	55.0**	2-05-63	41.6	13.4	5131
		5-08-63	50.3	4.7	
05S/07E-04D02 S	55.0**	10-03-62	45.2	9.8	5131
		1-08-63	48.0	7.0	

COACHELLA HYDRO SUBUNIT X-19.D0

THOUSAND PALMS HYDRO SUBAREA X-19.D6

INDIO HYDRO SUBAREA X-19.D7

State Well Number	G.S. Elev., in feet	Date	Dist. G.S. to Water Surface in feet	Water Surface Elev., in feet	Agency Supplying Data
03S/04E-21D01 S	825.0**	10-17-62	454.5	370.5	5131
		1-30-63	456.3	368.7	
03S/04E-23M01 S	655.0**	10-17-62	231.5	423.5	5131
		1-31-63	244.4	410.6	
03S/04E-30C01 S	950.0**	10-18-62	548.4	401.6	5131
		1-29-63	549.7	400.3	
		5-15-63	550.1	399.9	
03S/04E-34J01 S	620.8**	10-12-62	364.7	256.1	5131
		1-31-63	372.0	248.8	
04S/04E-01N01 S	500.0**	10-23-62	274.5	225.5	4700
		1-09-63	274.7	225.3	
		2-26-63	275.5	224.5	
		3-20-63	276.0	224.0	
04S/04E-11K01 S	480.0**	8-01-62	284.0P	196.0	4700
		9-01-62	289.2P	190.8	
		11-28-62	265.6	214.4	
		12-17-62	266.3	213.7	
		1-09-63	264.8	215.2	
		2-26-63	265.0	215.0	
		3-20-63	265.0	215.0	
		4-17-63	265.7	214.3	
04S/04E-11Q01 S	464.0**	2-26-63	244.0	220.0	4700
		4-26-63	245.5	218.5	
04S/04E-13P01 S	410.9	10-23-62	203.9	207.0	5131
		2-19-63	205.1	205.8	
04S/04E-15J01 S	453.0	5-17-63	243.3	209.7	5131

\# Questionable measurement
** Approximate ground surface elevation
P Pumping measurement
A Air gauge measurement

GROUND WATER LEVELS AT WELLS

State Well Number	G.S. Elev., in feet	Date	Dist. G.S. to Water Surface in feet	Water Surface Elev., in feet	Agency Supplying Data
WHITEWATER HYDRO UNIT X-19.00					
COACHELLA HYDRO SUBUNIT X-19.D0					
INDIO HYDRO SUBAREA X-19.D7					
04S/04E-23C01 S	428.2**	9-11-62	235.0	193.2	4700
		10-17-62	235.0	193.2	
		11-28-62	237.0	191.2	
		12-17-62	237.0	191.2	
		1-09-63	247.0P	181.2	
		1-29-63	226.0	202.2	
		2-26-63	235.0	193.2	
		3-20-63	237.0	191.2	
		4-17-63	237.0	191.2	
04S/04E-25D01 S	423.0**	10-12-62	212.3	210.7	5131
		2-19-63	218.0	205.0	
04S/05E-15R02 S	345.0**	10-18-62	179.4	165.6	5131
		2-20-63	179.9	165.1	
04S/05E-16N01 S	360.0**	10-12-62	175.4	184.6	5131
		2-14-63	179.8	180.2	
		4-06-63	182.0	178.0	
		5-14-63	182.0	178.0	
04S/05E-17L01 S	375.0**	9-19-62	183.0	192.0	5131
		10-23-62	183.1	191.9	
		12-21-62	184.0	191.0	
		1-17-63	183.9	191.1	
		1-31-63	184.4	190.6	
		3-15-63	184.7	190.3	
		4-26-63	185.1	189.9	
		5-16-63	185.3	189.7	
		6-12-63	185.7	189.3	
04S/05E-17N01 S	380.0**	10-23-62	181.0	199.0	5131
		2-19-63	182.2	197.8	
04S/05E-19D01 S	350.0**	8-01-62	209.7P	140.3	4700
		9-11-62	200.4	149.6	
		10-17-62	200.5	149.5	
		11-29-62	200.5	149.5	
		12-20-62	200.5	149.5	
		1-10-63	211.2*	138.8	
		1-29-63	205.2*	144.8	
		2-26-63	200.2	149.8	
		3-20-63	201.2	148.8	
		4-17-63	200.7	149.3	
COACHELLA HYDRO SUBUNIT X-19.D0					
INDIO HYDRO SUBAREA X-19.D7					
04S/05E-21A01 S	357.0**	10-23-62	185.0	172.0	5131
		2-14-63	186.2	170.8	
		5-14-63	187.1	169.9	
04S/05E-21F01 S	345.0	10-23-62	166.3	178.7	5131
		2-20-63	166.9	178.1	
04S/05E-21H01 S	355.0**	10-05-62	198.1P	156.9	5131
		10-23-62	186.9	168.1	
		2-14-63	187.0	168.0	
		5-14-63	188.8	166.2	
04S/05E-21J01 S	348.0	10-05-62	174.9	173.1	5131
		2-14-63	175.0	173.0	
		5-14-63	176.0	172.0	
04S/05E-22A01 S	347.0**	10-18-62	182.2	164.8	5131
		2-20-63	183.3	163.7	
04S/05E-27N01 S	296.0**	10-23-62	143.8	152.2	5131
		2-14-63	143.9	152.1	
04S/05E-29A01 S	333.0**	2-20-63	156.7	176.3	5131
04S/05E-29F01 S	329.0**	2-21-63	153.2	175.8	5131
04S/05E-29K01 S	324.0**	10-23-62	149.4	174.6	5131
04S/05E-29R01 S	311.0**	2-19-63	140.7	170.3	5131
04S/05E-33B01 S	302.0**	8-02-62	158.2	143.8	4700
		9-13-62	159.0	143.0	
		10-02-62	158.5	143.5	
		11-30-62	160.0	142.0	
		12-26-62	158.3	143.7	
		1-08-63	143.7	158.3	
		2-27-63	143.8	158.2	
04S/05E-33B02 S	304.0**	8-02-62	142.8	161.2	4700
		9-13-62	142.3	161.7	
		10-22-62	142.0	162.0	
		11-30-62	143.9	160.1	
		12-26-62	142.5	161.5	
		1-08-63	142.3	161.7	
		(CONT.)			

* Questionable measurement
** Approximate ground surface elevation
P Pumping measurement
A Air gauge measurement

GROUND WATER LEVELS AT WELLS

State Well Number	G.S. Elev., in feet	Date	Dist G.S. to Water Surface in feet	Water Surface Elev., in feet	Agency Supplying Data
WHITEWATER HYDRO UNIT					X-19.00
COACHELLA HYDRO SUBUNIT					X-19.D0
INDIO HYDRO SUBAREA					X-19.D7
		(CONT.)			
04S/05E-33B02 S	304.0**	2-27-63	142.7	161.3	4700
		3-22-63	143.7	160.3	
04S/05E-33B03 S	303.0**	10-23-62	138.0	165.0	5131
		2-11-63	138.3	164.7	
04S/05E-33D01 S	308.0**	8-02-62	158.2	149.8	4103
		9-13-62	159.0	149.0	
		10-22-62	158.5	149.5	
		11-30-62	160.0	148.0	
		12-26-62	158.3	149.7	
04S/05E-35C01 S	271.0**	10-23-62	136.6	134.4	5131
		2-20-63	136.3	134.7	
04S/05E-35E01 S	270.0**	2-20-63	134.2	135.8	5131
04S/05E-35G01 S	262.0**	10-23-62	138.8	123.2	5131
		2-19-63	138.2	123.8	
04S/05E-35Q01 S	257.0	10-19-62	129.5	127.5	5131
04S/05E-36D01 S	318.0**	2-20-63	192.1	125.9	5131
04S/05E-36N01 S	250.0**	2-20-63	125.3	124.7	5131
04S/05E-36P01 S	250.0**	10-23-62	130.3	119.7	5131
		2-20-63	132.7	117.3	
04S/06E-18N01 S	232.0**	9-06-62	98.7	133.3	5131
		2-01-63	98.6	133.4	
		4-25-63	98.7	133.3	
04S/06E-18P01 S	235.0**	11-10-62	104.5	130.5	5131
		2-06-63	104.6	130.4	
		5-03-63	106.7	128.3	
04S/06E-18P02 S	236.0**	2-06-63	100.3	135.7	5131
04S/06E-18Q02 S	241.0**	10-15-62	116.3	124.7	5131
		2-06-63	116.8	124.2	
		5-03-63	117.9	123.1	
COACHELLA HYDRO SUBUNIT					X-19.D0
INDIO HYDRO SUBAREA					X-19.D7
04S/06E-18R01 S	238.0**	10-16-62	121.1	116.9	5131
		2-05-63	120.7	117.3	
		5-03-63	123.3	114.7	
04S/06E-19C01 S	221.0**	2-05-63	97.0	124.0	5131
04S/06E-19J02 S	220.0**	2-06-63	93.1	126.9	5131
04S/06E-21N01 S	180.0**	1-31-63	88.2	91.8	5131
04S/06E-27L01 S	168.0**	2-14-63	92.4	75.6	5131
04S/06E-27N01 S	165.0**	9-06-62	103.4	61.6	5131
		2-04-63	91.3	73.7	
		4-25-63	104.7	60.3	
04S/06E-28A02 S	175.0	2-14-63	91.3	83.7	5131
04S/06E-28E01 S	180.0**	1-31-63	84.6	95.4	5131
04S/06E-28H01 S	170.0**	2-15-63	90.0	80.0	5131
04S/06E-28J02 S	167.0**	2-14-63	93.0	74.0	5131
04S/06E-28K01 S	168.0**	1-30-63	85.3	82.7	5131
04S/06E-28K02 S	166.0**	1-31-63	88.2	77.8	5131
04S/06E-29A01 S	178.0**	9-11-62	81.3	96.7	5131
		1-31-63	83.8	94.2	
04S/06E-29B01 S	185.0**	9-11-62	87.8	97.2	5131
		1-31-63	88.0	97.0	
04S/06E-29E01 S	265.0**	1-31-63	139.8	125.2	5131
04S/06E-34D01 S	160.0**	2-20-63	92.5	67.5	5131
04S/06E-34F01 S	161.0**	2-20-63	96.7	64.3	5131
04S/06E-34L01 S	160.0**	2-13-63	100.8	59.2	5131
04S/06E-34Q01 S	163.0**	2-07-63	59.7	103.3	5131

* Questionable measurement
** Approximate ground surface elevation
P Pumping measurement
A Air gauge measurement

GROUND WATER LEVELS AT WELLS

State Well Number	G.S. Elev., in feet	Date	Dist. G.S. to Water Surface in feet	Water Surface Elev., in feet	Agency Supplying Data
WHITEWATER HYDRO UNIT					X-19.00
COACHELLA HYDRO SUBUNIT					X-19.D0
INDIO HYDRO SUBAREA					X-19.D7
05S/05E-01C01 S	245.0**	2-15-63	126.0	119.0	5131
05S/05E-01D01 S	251.0**	2-15-63	127.6	123.4	5131
05S/05E-01D02 S	250.0**	2-15-63	128.1	121.9	5131
05S/05E-01E02 S	250.0**	2-15-63	126.7	123.3	5131
05S/05E-01M01 S	245.0**	2-15-63	126.6	118.4	5131
05S/05E-01P01 S	240.0**	2-13-63	127.6	112.4	5131
05S/05E-01Q01 S	237.0**	2-13-63	125.8	111.2	5131
05S/05E-01R01 S	232.0**	2-13-63	124.4	107.6	5131
05S/05E-02K01 S	245.0**	2-21-63	128.4	116.6	5131
05S/05E-02K02 S	245.0**	2-21-63	129.1	115.9	5131
05S/05E-02L01 S	255.0**	2-21-63	131.9	123.1	5131
		5-02-63	133.8	121.2	
05S/05E-02P02 S	250.0**	2-14-63	129.9	120.1	5131
05S/05E-02P03 S	250.0**	2-14-63	129.8	120.2	5131
05S/05E-11A01 S	234.0**	2-13-63	126.2	107.8	5131
05S/05E-12B01 S	233.0**	2-14-63	124.9	108.1	5131
05S/05E-12D01 S	235.0**	2-13-63	128.6	106.4	5131
05S/05E-12G01 S	227.0**	2-13-63	126.0	101.0	5131
05S/05E-12G02 S	227.0**	2-13-63	123.6	103.4	5131
05S/05E-12G03 S	227.0**	2-13-63	125.6	101.4	5131
05S/05E-12H01 S	223.0**	2-14-63	122.5	100.5	5131
05S/05E-13A01 S	265.0**	2-15-63	125.3	139.7	5131
05S/06E-06N01 S	228.0**	2-05-63	123.0	105.0	5131
05S/06E-06P01 S	223.0**	1-31-63	122.7	100.3	5131
05S/06E-13H01 S	150.0**	9-13-62	120.9	29.1	5131
		2-12-63	117.8	32.2	
		5-07-63	116.9	33.1	
05S/06E-13K01 S	160.0**	10-05-62	125.8P	34.2	5131
		10-15-62	124.2	35.8	
		2-12-63	122.6	37.4	
		5-07-63	123.2	36.8	
05S/06E-22L01 S	187.0**	10-10-62	116.9	70.1	5131
		2-12-63	113.8	73.2	
		5-02-63	116.3	70.7	
05S/06E-22N01 S	211.0**	9-14-62	143.8	67.2	5131
		2-12-63	137.2	73.8	
		5-02-63	139.8	71.2	
05S/06E-22P01 S	205.0**	9-14-62	133.1	71.9	5131
		2-12-63	124.7	80.3	
		5-02-63	128.2	76.8	
05S/06E-22Q01 S	190.0**	9-07-62	122.2	67.8	5131
		1-17-63	118.0	72.0	
		4-26-63	120.7	69.3	
05S/06E-28M01 S	340.0**	9-27-62	257.2	82.8	5131
		2-07-63	256.3	83.7	
05S/06E-29R01 S	420.0**	9-07-62	323.6	96.4	5131
		2-07-63	323.5	96.5	
05S/06E-36L01 S	52.0**	9-11-62	79.6	-27.6	5131
		2-07-63	78.3	-26.3	
05S/07E-04M01 S	50.0**	10-03-62	43.7	6.3	5131
		1-08-63	42.0	8.0	
05S/07E-04Q01 S	40.0**	10-03-62	47.4	-7.4	5131
		1-08-63	46.4	-6.4	
05S/07E-06B01 S	93.0**	10-04-62	51.6	41.4	5131
		1-09-63	50.5	42.5	

* Questionable measurement
** Approximate ground surface elevation
P Pumping measurement
A Air gauge measurement

GROUND WATER LEVELS AT WELLS

State Well Number	G.S. Elev., in feet	Date	Dist. G.S. to Water Surface in feet	Water Surface Elev., in feet	Agency Supplying Data
WHITEWATER HYDRO UNIT					
COACHELLA HYDRO SUBUNIT					
INDIO HYDRO SUBAREA					
				X-19.00	
				X-19.D0	
				X-19.D7	
05S/07E-06L01 S	99.0**	1-09-63	63.5	35.5	5131
05S/07E-07F01 S	102.0**	10-04-62	81.6	20.4	5131
		1-10-63	80.2	21.8	
05S/07E-07J01 S	100.0**	9-28-62	98.9	1.1	5131
		1-09-63	108.4	-8.4	
05S/07E-07P01 S	100.0**	10-10-62	93.5P	6.5	5131
		10-15-62	80.0	20.0	
		2-11-63	75.4	24.6	
		5-07-63	77.1	22.9	
05S/07E-08G01 S	60.0**	10-04-62	82.0	-22.0	5131
		1-09-63	78.9	-18.9	
05S/07E-09F01 S	55.0**	10-03-62	53.7	1.3	5131
		1-09-63	52.0	3.0	
05S/07E-10E01 S	28.0**	9-28-62	44.8	-16.8	5131
		1-08-63	34.0	-6.0	
		5-01-63	43.2	-15.2	
05S/07E-13D01 S	-11.0**	9-13-62	25.2	-36.2	5131
		1-08-63	24.0	-35.0	
		5-01-63	20.2	-31.2	
05S/07E-14K01 S	-5.0**	9-12-62	31.0	-36.0	5131
		1-11-63	23.9	-28.9	
05S/07E-16C01 S	50.0**	10-03-62	47.6	2.4	5131
		1-10-63	46.0	4.0	
05S/07E-16K01 S	34.0**	9-06-62	42.1	-8.1	5131
		2-11-63	35.7	-1.7	
		4-24-63	38.4	-4.4	
05S/07E-18D01 S	125.0**	1-10-63	103.4	21.6	5131
05S/07E-18M01 S	125.0**	9-13-62	131.6	-6.6	5131
		1-10-63	129.8	-4.8	
05S/07E-21F02 S	35.0**	9-07-62	46.7	-11.7	5131
		1-08-63 (CONT.)	40.2	-5.2	
05S/07E-21F02 S	35.0**	4-25-63	42.4	-7.4	5131
05S/07E-30F01 S	76.0**	9-07-62	73.9	2.1	5131
		2-07-63	71.2	4.8	
		5-08-63	72.0	4.0	
05S/07E-30F02 S	76.0**	9-07-62	75.4	0.6	5131
		2-07-63	71.5	4.5	
		5-08-63	72.4	3.6	
05S/07E-34R01 S	1.0**	9-12-62	25.0	-24.0	5131
		1-08-63	28.1	-27.1	
05S/07E-36D01 S	-21.0**	9-12-62	21.8	-42.8	5131
		1-08-63	16.8	-37.8	
05S/07E-36G01 S	-30.0**	9-12-62	15.0	-45.0	5131
		1-08-63	13.3	-43.3	
05S/07E-36Q01 S	-34.0**	9-12-62	14.7	-48.7	5131
		1-14-63	13.6	-47.6	
06S/07E-01P01 S	-50.0**	9-07-62	6.3	-56.3	5131
		1-03-63	6.1	-56.1	
06S/07E-02G01 S	-10.0**	9-13-62	20.6	-30.6	5131
		2-08-63	22.3	-32.3	
		5-02-63	23.7	-33.7	
06S/07E-10G01 S	-15.0**	9-07-62	14.2	-29.2	5131
		1-03-63	16.0	-31.0	
		4-26-63	16.6	-31.6	
06S/07E-12E01 S	-45.0**	9-12-62	12.0	-57.0	5131
		1-03-63	10.0	-55.0	
06S/07E-17R01 S	-5.0	9-11-62	51.8	-56.8	5131
		1-03-63	49.1	-54.1	
06S/07E-22B01 S	-42.0**	9-11-62	9.1	-51.1	5131
		1-03-63	8.0	-50.0	
		5-07-63	6.4	-48.4	
06S/08E-05R01 S	-83.0**	7-03-62 (CONT.)	3.4	-86.4	5131

* Questionable measurement

** Approximate ground surface elevation

P Pumping measurement

A Air gauge measurement

State Well Number	G.S.Elev., in feet	Date	Dist. G.S. to Water Surface in feet	Water Surface Elev., in feet	Agency Supplying Data
WHITEWATER HYDRO UNIT X-19.00					
COACHELLA HYDRO SUBUNIT INDIO HYDRO SUBAREA X-19.D0 X-19.D7					
		(CONT.)			
06S/08E-05R01 S	-83.0**	8-28-62	5.7	-88.7	5131
		12-20-62	FLOW		
		1-02-63	FLOW		
		1-16-63	FLOW		
		2-20-63	FLOW		
		3-15-63	-0.9	-82.1	
		4-30-63	0.4	-83.4	
		5-17-63	1.5	-84.5	
06S/08E-05R02 S	-82.0**	8-28-62	6.6	-88.6	5131
		12-20-62	FLOW		
		1-02-63	FLOW		
		5-17-63	3.0P	-85.0	
06S/08E-11N01 S	-110.0**	9-07-62	0.7	-110.7	5131
		1-03-63	FLOW		
		1-16-63	FLOW		
		4-30-63	FLOW		
06S/08E-19D01 S	-84.0**	9-06-62	FLOW		5131
		1-22-63	FLOW		
06S/08E-19R01 S	-106.0	9-06-62	FLOW		5131
		1-22-63	FLOW		
		4-26-63	FLOW		
06S/08E-32R01 S	-140.0**	9-05-62	FLOW		5131
		1-17-63	FLOW		
06S/08E-36M01 S	-152.8	8-31-62	FLOW		5131
		1-16-63	FLOW		
		5-01-63	FLOW		
07S/07E-03A01 S	-70.4**	9-05-62	26.9	-97.3	5131
		1-22-63	24.6	-95.0	
07S/08E-07R01 S	-89.7**	9-05-62	34.3	-124.0	5131
		1-03-63	35.2	-124.9	
		4-30-63	34.0	-123.7	
07S/08E-17A01 S	-114.7**	8-31-62	10.0	-124.7	5131
		1-03-63	7.4	-122.1	
07S/08E-17A02 S	-114.1**	8-31-62	14.3	-128.4	5131
		1-03-63	12.2	-126.3	
07S/08E-18C01 S	-72.7**	8-30-62	50.0	-122.7	5131
		1-04-63	48.3	-121.0	
07S/08E-18C02 S	-73.1**	8-30-62	49.2	-122.3	5131
		1-04-63	48.0	-121.1	
07S/08E-21H01 S	-90.0**	8-28-62	39.0	-129.0	5131
		1-04-63	43.6	-133.6	
07S/08E-34G01 S	-98.0**	8-29-62	40.8	-138.8	5131
		9-27-62	39.3	-137.3	
		1-02-63	40.6	-138.6	
07S/08E-34K01 S	-85.0**	8-31-62	51.6	-136.6	5131
		1-02-63	51.2	-136.2	
07S/08E-35K01 S	-160.0**	8-31-62	FLOW		5131
		1-18-63	FLOW		
07S/09E-07F01 S	-186.0**	9-05-62	FLOW		5131
		1-16-63	FLOW		
07S/09E-13N01 S	-101.0**	9-05-62	49.8	-150.8	5131
		1-04-63	48.9	-149.9	
07S/09E-23N01 S	-187.7**	9-05-62	8.0	-195.7	5131
		1-03-63	2.9	-190.6	
		5-01-63	2.9	-190.6	
07S/09E-30M01 S	-210.0**	9-05-62	FLOW		5131
		1-25-63	FLOW		
07S/10E-20R01 S	-134.4**	9-05-62	22.4	-156.8	5131
		1-04-63	22.8	-157.2	
08S/08E-03B01 S	-94.7**	8-30-62	44.2	-138.9	5131
		1-04-63	43.9	-138.6	
08S/09E-09B01 S	33.0	9-12-62	170.1	-137.1	5131
		1-14-63	169.0	-136.0	

E Questionable measurement
** Approximate ground surface elevation
P Pumping measurement
A Air gauge measurement

GROUND WATER LEVELS AT WELLS

State Well Number	G.S.Elev., in feet	Date	Dist. G.S. to Water Surface in feet	Water Surface Elev., in feet	Agency Supplying Data
			WHITEWATER HYDRO UNIT		X-19.00
COACHELLA HYDRO SUBUNIT			X-19.00		
INDIO HYDRO SUBAREA			X-19.07		
08S/08E-11B01 S	-149.2**	8-30-62	FLOW		5131
		1-23-63	FLOW		
08S/08E-24A01 S	-153.7**	8-28-62	10.0	-163.7	5131
		1-04-63	9.3	-163.0	
08S/08E-24L01 S	-138.7**	8-28-62	51.4*	-160.1	5131
		1-02-63	49.1	-157.8	
		4-30-63	48.8	-157.5	
08S/09E-33N01 S	-132.8**	8-28-62	41.8	-174.6	5131
		1-14-63	41.1	-173.9	

State Well Number	G.S.Elev., in feet	Date	Dist. G.S. to Water Surface in feet	Water Surface Elev., in feet	Agency Supplying Data

* Questionable measurement
** Approximate ground surface elevation
P Pumping measurement
A Air gauge measurement

GROUND WATER LEVELS AT WELLS

State Well Number	G.S.Elev., in feet	Date	Dist. G.S. to Water Surface in feet	Water Surface Elev., in feet	Agency Supplying Data
ANZA BORREGO HYDRO UNIT X-22.00					
BORREGO HYDRO SUBUNIT X-22.A0					
BORREGO HYDRO SUBAREA X-22.A3					
10S/06E-21A01 S	664.0**	11-02-62	169.5	494.5	5000
		3-15-63	166.9	497.1	
10S/06E-24K01 S	600.0**	11-02-62	24.8	575.2	5000
		3-15-63	28.0	572.0	
10S/06E-29N01 S	595.0**	11-02-62	117.2	477.8	5000
		3-15-63	119.7	475.3	
10S/06E-35N01 S	539.0	11-02-62	43.5	495.5	5000
		3-15-63	94.4P	444.6	
10S/06E-36Q01 S	535.0**	11-02-62	61.3	473.7	5000
		3-15-63	60.0	475.0	
10S/07E-19M01 S	599.0**	11-02-62	93.6	505.4	5000
		3-15-63	94.1	504.9	
11S/06E-05P01 S	600.0**	11-02-62	138.2	461.8	5000
		3-15-63	137.9	462.1	
11S/06E-11D02 S	497.0**	11-02-62	33.4	463.6	5000
		3-15-63	31.2	465.8	
11S/06E-11M01 S	487.0**	11-02-62	23.3	463.7	5000
		3-15-63	21.5	465.5	
11S/06E-22A01 S	500.0**	11-02-62	59.1	440.9	5000
		3-14-63	59.2	440.8	
11S/07E-07N01 S	495.0**	11-02-62	34.7	460.3	5000
		3-15-63	34.5	460.5	
11S/07E-20P01 S	560.0**	11-01-62	70.4	489.6	5000
		3-14-63	70.3	489.7	
OCOTILLO-LR S FELIPE HYDR SUBUNIT X-22.B0					
12S/08E-22E01 S	120.0**	11-01-62	112.5	7.5	5000
		3-14-63	113.3	6.7	
12S/09E-23D01 S	10.0**	11-01-62	140.5P	-130.5	5000
		3-14-63	142.0P	-132.0	

* Questionable measurement
** Approximate ground surface elevation
P Pumping measurement
A Air gauge measurement

GROUND WATER LEVELS AT WELLS

State Well Number	G.S. Elev., in feet	Date	Dist. G.S. to Water Surface in feet	Water Surface Elev., in feet	Agency Supplying Data
ANZA HORREGO HYDRO UNIT					
SAN FELIPE HYDRO SUBUNIT					
12S/04E-24K01 S	2434.0**	11-02-62	32.7	2397.3	5000
		3-15-63	32.6	2397.4	
12S/05E-34J01 S	2250.0**	11-02-62	61.4	2188.6	5000
		3-15-63	61.5	2188.5	

State Well Number	G.S. Elev., in feet	Date	Dist. G.S. to Water Surface in feet	Water Surface Elev., in feet	Agency Supplying Data
X-22.00					
X-22.00					

\# Questionable measurement
** Approximate ground surface elevation
P Pumping measurement
A Air gauge measurement

GROUND WATER LEVELS AT WELLS

State Well Number	G.S. Elev., in feet	Date	Dist. G.S. to Water Surface in feet	Water Surface Elev., in feet	Agency Supplying Data
EAST SALTON SEA HYDRO UNIT X-25.00					
07S/10E-35G01 S	-65.2	8-30-62	88.2	-153.4	5131
		1-04-63	87.2	-153.1	

\# Questionable measurement
\#\# Approximate ground surface elevation
P Pumping measurement
A Air gauge measurement

AGENCY CODE FOR COLORADO RIVER BASIN DRAINAGE PROVINCE (X)

Agency code	Agency name
4103	Riverside County Flood Control and Water Conservation District
4700	Palm Springs Water Company
5000	U. S. Geological Survey, Long Beach
5050	California Department of Water Resources
5100	San Bernardino County Flood Control District
5131	Coachella Valley County Water District
5713	Rowe, W. P.

APPENDIX C5

GROUND WATER MEASUREMENTS

SANTA ANA
DRAINAGE PROVINCE
(Y)

TABLE OF CONTENTS

		Page
GROUND WATER LEVELS AT WELLS IN:		
Areal code		
Y-01.00	Santa Ana River Hydrologic Unit	C5- 1
Y-01.A0	Lower Santa Ana River Hydrologic Subunit . .	C5- 1
Y-01.A1	East Coastal Plain Hydrologic Subarea . . .	C5- 1
Y-01.A3	Santa Ana Narrows Hydrologic Subarea . . .	C5- 27
Y-01.B0	Middle Santa Ana River Hydrologic Subunit . .	C5- 30
Y-01.B1	Chino Hydrologic Subarea	C5- 30
Y-01.B2	Harrison Hydrologic Subarea	C5- 55
Y-01.B3	Claremont Heights Hydrologic Subarea . . .	C5- 56
Y-01.B4	Cucamonga Hydrologic Subarea	C5- 63
Y-01.B5	Temescal Hydrologic Subarea	C5- 66
Y-01.B6	Arlington Hydrologic Subarea	C5- 74
Y-01.B7	Riverside Hydrologic Subarea	C5- 75
Y-01.C0	Lake Mathews Hydrologic Subunit	C5- 88
Y-01.C1	Coldwater Hydrologic Subarea	C5- 88
Y-01.C2	Bedford Hydrologic Subarea	C5- 89
Y-01.C4	Lee Lake Hydrologic Subarea	C5- 91
Y-01.C5	Terra Cotta Hydrologic Subarea	C5- 91
Y-01.D0	Colton-Rialto Hydrologic Subunit	C5- 92
Y-01.D1	Upper Lytle Hydrologic Subarea	C5- 92
Y-01.D2	Lower Lytle Hydrologic Subarea	C5- 92
Y-01.D3	Colton-Rialto Hydrologic Subarea	C5- 94
Y-01.D4	Reche Hydrologic Subarea	C5- 94
Y-01.E0	Upper Santa Ana Hydrologic Subunit	C5- 96
Y-01.E2	Bunker Hill Hydrologic Subarea	C5- 96
Y-01.E3	Redlands Hydrologic Subarea	C5-130
Y-01.E4	Mentone Hydrologic Subarea	C5-131
Y-01.E5	Reservoir Hydrologic Subarea	C5-132
Y-01.E6	Crafton Hydrologic Subarea	C5-134
Y-01.E7	Santa Ana Canyon Hydrologic Subarea	C5-134
Y-01.E8	Mill Creek Hydrologic Subarea	C5-134
Y-01.E9	Sycamore Hydrologic Subarea	C5-136
Y-01.F0	San Timoteo Hydrologic Subunit	C5-136
Y-01.F1	Yucaipa Hydrologic Subarea	C5-136
Y-01.F2	San Timoteo Hydrologic Subarea	C5-136
Y-01.F4	Chicken Hill Hydrologic Subarea	C5-139
Y-01.F5	Gateway Hydrologic Subarea	C5-139
Y-01.F6	Oak Glen Hydrologic Subarea	C5-139
Y-01.F7	South Mesa Hydrologic Subarea	C5-140
Y-01.F9	Nobie Creek Hydrologic Subarea	C5-140
Y-02.00	San Jacinto Valley Hydrologic Unit	C5-143
Y-02.A0	Perris Hydrologic Subunit	C5-143

		Page
Y-02.A1	Perris Valley Hydrologic Subarea	C5-143
Y-02.A2	Menifee Hydrologic Subarea	C5-143
Y-02.A3	Winchester Hydrologic Subarea	C5-143
Y-02.A4	Lakeview Hydrologic Subarea	C5-144
Y-02.A5	Hemet Hydrologic Subarea	C5-144
Y-02.B0	San Jacinto Hydrologic Subunit	C5-145
Y-02.B1	San Jacinto Hydrologic Subarea	C5-145
Y-02.C0	Elsinore Hydrologic Subunit	C5-148
Y-02.C1	Elsinore Hydrologic Subarea	C5-148

AGENCY CODE FOR SANTA ANA DRAINAGE PROVINCE (Y) C5-153

GROUND WATER LEVELS AT WELLS

State Well Number	G.S. Elev., in feet	Date	Dist G.S. to Water Surface in feet	Water Surface Elev., in feet	Agency Supplying Data
SANTA ANA RIVER HYDRO UNIT Y-01.00					
LOWER SANTA ANA RIV HYDRO SUBUNIT Y-01.A0					
EAST COASTAL PLAIN HYDRO SUBAREA Y-01.A1					
04S/09W-02L01 S	331.5	7-05-62	49.4	282.1	3102
		8-01-62	49.3	282.2	
		9-05-62	50.0	281.5	
		10-03-62	50.2	281.3	
		11-01-62	50.3	281.2	
		12-05-62	50.7	280.8	
		1-02-63	50.6	280.9	
		2-06-63	50.6	280.9	
		3-06-63	50.9	280.6	
		4-03-63	51.4	280.1	
		5-01-63	51.7	279.8	
		6-05-63	51.3	280.2	
04S/09W-03J01 S	310.0	7-19-62	33.3	276.7	3102
		8-17-62	33.3	276.7	
		9-25-62	34.1	275.9	
		10-19-62	34.4	275.6	
		11-27-62	35.2	274.8	
		12-27-62	35.7	274.3	
		1-24-63	36.4	273.6	
		2-26-63	36.5	273.5	
		3-26-63	36.9	273.1	
		4-18-63	37.2	272.8	
		5-17-63	36.1	273.9	
04S/09W-03L01 S	302.2	7-19-62	46.9	255.3	3102
		8-17-62	46.9	255.3	
		9-25-62	47.2	255.0	
		10-19-62	47.5	254.7	
		11-27-62	48.1	254.1	
		12-27-62	48.4	253.8	
		1-24-63	49.2	253.0	
		2-26-63	49.3	252.9	
		3-26-63	49.1	253.1	
		4-18-63	48.6	253.6	
		5-17-63	48.6	253.6	
04S/09W-03M01 S	300.3	7-19-62	48.5	251.8	3102
		8-17-62	48.4	251.9	
		9-25-62	48.8	251.5	
		10-19-62	49.2	251.1	
		11-27-62	50.1	250.2	
		12-27-62	49.5	250.8	
		1-24-63	50.0	250.3	
		(CONT.)			

State Well Number	G.S. Elev., in feet	Date	Dist G.S. to Water Surface in feet	Water Surface Elev., in feet	Agency Supplying Data
LOWER SANTA ANA RIV HYDRO SUBUNIT Y-01.A0					
EAST COASTAL PLAIN HYDRO SUBAREA Y-01.A1					
04S/09W-03M01 S	300.3	2-26-63	52.5	247.8	3102
		3-26-63	51.7	248.6	
		4-18-63	51.5	248.8	
		5-17-63	51.2	249.1	
04S/09W-04G01 S	256.4	7-01-62	23.2	233.2	4742
		7-15-62	57.3P	199.1	
		8-01-62	56.1P	200.3	
		8-15-62	56.4P	200.0	
		9-02-62	54.0P	202.4	
		9-16-62	53.8P	202.6	
		10-01-62	53.1P	203.3	
		10-15-62	18.6	237.8	
		11-01-62	53.9P	202.5	
		11-18-62	18.5	237.9	
		12-01-62	53.2P	203.2	
		12-15-62	53.0P	203.4	
		1-02-63	18.0	238.4	
		1-16-63	50.2P	206.2	
		2-03-63	25.1	231.3	
		2-17-63	58.7P	197.7	
		3-03-63	22.1	234.3	
		3-17-63	57.9*	198.5	
		4-01-63	57.3P	199.1	
		4-15-63	56.1P	200.3	
		5-01-63	56.8P	199.6	
		5-15-63	56.1P	200.3	
		6-02-63	56.1P	200.3	
		6-16-63	57.1P	199.3	
		6-19-63	21.0P	235.4	3102
04S/09W-05M02 S	226.0	8-02-62	83.4	142.6	3102
		9-04-62	82.6	143.4	
		10-02-62	83.8	142.2	
		12-04-62	76.8*	149.2	
		1-03-63	74.7	151.3	
		1-31-63	78.3	147.7	
		3-05-63	80.2*	145.8	
		4-02-63	82.7	143.3	
		5-02-63	77.9	148.1	
		6-04-63	75.8	150.2	
04S/09W-07M01 S	205.9	7-17-62	104.9*	101.0	3102
		8-01-62	100.0	105.9	
		(CONT.)			

* Questionable measurement
** Approximate ground surface elevation
P Pumping measurement
A Air gauge measurement

State Well Number	G.S.Elev., in feet	Date	Dist. G.S. to Water Surface in feet	Water Surface Elev., in feet	Agency Supplying Data
SANTA ANA RIVER HYDRO UNIT Y-01.00					
LOWER SANTA ANA RIV HYDRO SUBUNIT Y-01.A0 EAST COASTAL PLAIN HYDRO SUBAREA Y-01.A1					
		(CONT.)			
04S/09W-07M01 S	205.9	8-15-62	102.4	103.5	3102
		9-04-62	102.2	103.7	
		10-01-62	100.6	105.3	
		10-15-62	101.3	104.6	
		11-01-62	96.2*	109.7	
		12-03-62	97.0	108.9	
		12-17-62	93.3	112.6	
		1-02-63	96.3*	109.6	
		1-16-63	101.1*	104.8	
		2-01-63	99.2	106.7	
		2-15-63	97.8	108.1	
		3-01-63	99.3	106.6	
		3-15-63	96.1	109.8	
		4-01-63	100.3	105.6	
		4-15-63	98.1	107.8	
		5-01-63	95.7	110.2	
		5-15-63	94.9	111.0	
		6-03-63	97.6	108.3	
		6-19-63	95.7	110.2	
04S/09W-07Q01 S	203.8	7-02-62	111.8*	92.0	4715
		7-16-62	108.8*	95.0	
		8-06-62	97.5	106.3	
		8-20-62	96.2	107.6	
		9-04-62	97.4	106.4	
		9-17-62	98.3	105.5	
		10-08-62	96.2	107.6	
		10-22-62	91.0	112.8	
		11-05-62	86.7	117.1	
		11-19-62	91.7	112.1	
		12-04-62	94.3	109.5	
		12-17-62	90.2	113.6	
		1-07-63	99.8*	104.0	
		1-21-63	107.0*	96.8	
		2-05-63	106.7*	97.1	
		2-19-63	102.3*	101.5	
		3-04-63	103.0*	100.8	
		3-18-63	97.3	106.5	
		4-08-63	100.3	103.5	
		4-22-63	99.7	104.1	
		5-06-63	97.8	106.0	
		5-22-63	98.1	105.7	
		6-03-63	99.0	104.8	
		(CONT.)			
04S/09W-07Q01 S	203.8	6-17-63	100.0	103.8	4715
04S/09W-07Q03 S	202.0	7-02-62	130.8*	71.2	4715
		7-16-62	127.9*	74.1	
		8-06-62	121.0	81.0	
		8-20-62	121.5	80.5	
		9-04-62	119.6	82.4	
		9-17-62	119.5	82.5	
		10-08-62	118.0	84.0	
		10-22-62	115.0	87.0	
		11-05-62	111.0	91.0	
		11-19-62	111.4	90.6	
		12-04-62	110.5	91.5	
		12-17-62	110.7	91.3	
		1-07-63	115.2*	86.8	
		1-21-63	120.5*	81.5	
		2-05-63	118.6	83.4	
		2-19-63	116.0	86.0	
		3-04-63	117.2	84.8	
		3-18-63	112.5	89.5	
		4-01-63	116.9	85.1	
		4-15-63	114.9	87.1	
		5-06-63	113.2	88.8	
		5-22-63	114.2	87.8	
		6-03-63	114.5	87.5	
		6-17-63	113.5	88.5	
04S/09W-07Q04 S	205.0	7-02-62	105.3*	99.7	4715
		7-16-62	99.0*	106.0	
		8-06-62	101.4*	103.6	
		8-20-62	92.3	112.7	
		9-04-62	99.5*	105.5	
		9-17-62	101.0*	104.0	
		10-08-62	95.0	110.0	
		10-15-62	101.2*	103.8	
		11-05-62	87.0	118.0	
		11-19-62	89.1	115.9	
		12-04-62	90.7	114.3	
		12-17-62	86.5	118.5	
04S/09W-07Q05 S	205.0	7-01-62	108.1*	96.9	4715
		7-15-62	102.8*	102.2	
		8-01-62	93.2	111.8	
		8-15-62	133.5P	71.5	
		(CONT.)			

* Questionable measurement
** Approximate ground surface elevation
P Pumping measurement
A Air gauge measurement

GROUND WATER LEVELS AT WELLS

GROUND WATER LEVELS AT WELLS

SANTA ANA RIVER HYDRO UNIT Y-01.00

LOWER SANTA ANA RIV HYDRO SUBUNIT Y-01.A0
EAST COASTAL PLAIN HYDRO SUBAREA Y-01.A1

State Well Number	G.S. Elev., in feet	Date	Dist G.S. to Water Surface in feet	Water Surface Elev., in feet	Agency Supplying Data
04S/09W-07Q05 S	205.0	(CONT.)			
		9-04-62	132.2P	72.8	4715
		9-18-62	133.5P	71.5	
		10-08-62	97.8*	107.2	
		10-22-62	91.8	113.2	
		11-05-62	89.3	115.7	
		11-19-62	91.4	113.6	
		12-04-62	93.0	112.0	
		12-17-62	88.8	116.2	
		1-07-63	97.6*	107.4	
		1-21-63	103.3*	101.7	
		2-05-63	98.2	106.8	
		2-19-63	98.2	106.8	
		3-04-63	97.0	108.0	
		3-18-63	93.5	111.5	
		4-01-63	101.0*	104.0	
		4-15-63	97.0*	108.0	
		5-06-63	93.8	111.2	
		5-22-63	133.5P	71.5	
		6-04-63	133.4P	71.6	
		6-17-63	95.6	109.4	
04S/09W-08C01 S	229.0	8-17-62	15.2	213.8	3102
		10-19-62	16.1	212.9	
		11-27-62	16.1	212.9	
		12-27-62	15.9	213.1	
		1-24-63	18.9	210.1	
		2-26-63	15.4	213.6	
		3-26-63	17.2	211.8	
		4-18-63	16.7	212.3	
		5-17-63	13.3	215.7	
04S/09W-17Q01 S	231.0	7-19-62	169.7	61.3	3102
		8-17-62	166.9	64.1	
		9-25-62	164.3	66.7	
		10-19-62	165.4	65.6	
		11-27-62	162.3	68.7	
		12-27-62	157.4*	73.6	
		1-24-63	157.5	73.5	
		2-26-63	157.2	73.8	
		3-26-63	156.2	74.8	
		4-18-63	155.9	75.1	
		5-17-63	154.8	76.2	

LOWER SANTA ANA RIV HYDRO SUBUNIT Y-01.A0
EAST COASTAL PLAIN HYDRO SUBAREA Y-01.A1

State Well Number	G.S. Elev., in feet	Date	Dist G.S. to Water Surface in feet	Water Surface Elev., in feet	Agency Supplying Data
04S/09W-18C01 S	197.0	7-02-62	125.5	71.5	4715
		7-16-62	121.9	75.1	
		8-07-62	116.0	81.0	
		8-20-62	115.9	81.1	
		9-04-62	115.3	81.7	
		9-17-62	114.7	82.3	
		10-08-62	113.2	83.8	
		10-22-62	110.3	86.7	
		11-05-62	107.0	90.0	
		11-20-62	108.0	89.0	
		12-04-62	108.3	88.7	
		12-17-62	105.7	91.3	
		1-07-63	110.5	86.5	
		1-21-63	113.2	83.8	
		2-05-63	112.5	84.5	
		2-19-63	110.5	86.5	
		3-04-63	111.2	85.8	
		3-18-63	107.3	89.7	
		4-01-63	110.2	86.8	
		4-15-63	109.0	88.0	
		5-06-63	107.4	89.6	
		5-22-63	108.8	88.2	
		6-03-63	109.0	88.0	
		6-17-63	108.6	88.4	
04S/09W-18C02 S	201.0	7-02-62	125.2	75.8	4715
		7-16-62	121.3	79.7	
		8-06-62	115.3	85.7	
		8-19-62	114.5	86.5	
		9-04-62	114.2	86.8	
		9-17-62	114.2	86.8	
		10-08-62	112.5	88.5	
		10-22-62	109.0	92.0	
		11-05-62	105.8	95.2	
		11-20-62	107.8	93.2	
		12-04-62	108.5	92.5	
		12-18-62	105.3	95.7	
		1-07-63	110.0*	91.0	
		1-21-63	113.8*	87.2	
		2-06-63	113.7	88.3	
		2-19-63	110.5	90.5	
		3-04-63	112.2	88.8	
		3-18-63	107.0	94.0	
		4-01-63	111.0	90.0	
		(CONT.)			

* Questionable measurement
P Pumping measurement
** Approximate ground surface elevation
A Air gauge measurement

GROUND WATER LEVELS AT WELLS

State Well Number	G.S.Elev., in feet	Date	Dist. G.S. to Water Surface in feet	Water Surface Elev., in feet	Agency Supplying Data
SANTA ANA RIVER HYDRO UNIT Y-01.00					
LOWER SANTA ANA RIV HYDRO SUBUNIT Y-01.A0 EAST COASTAL PLAIN HYDRO SUBAREA Y-01.A1					
		(CONT.)			
04S/09W-18C02 S	201.0	4-15-63	109.5	91.5	4715
		5-06-63	107.7	93.3	
		5-22-63	109.0	92.0	
		6-03-63	109.0	92.0	
		6-17-63	108.6	92.4	
04S/09W-18F01 S	195.0	7-02-62	125.0	70.0	4715
		7-16-62	121.9	73.1	
		8-06-62	116.6	78.4	
		8-20-62	116.0	79.0	
		9-04-62	115.4	79.6	
		9-17-62	114.5	80.5	
		10-08-62	112.0	83.0	
		10-22-62	110.5	84.5	
		11-06-62	107.3	87.7	
		11-19-62	109.1	85.9	
		12-04-62	108.0	87.0	
		12-17-62	106.0	89.0	
		1-07-63	109.5	85.5	
		1-21-63	112.4	82.6	
		2-05-63	111.5	83.5	
		2-19-63	109.3	85.7	
		3-04-63	110.2	84.8	
		3-18-63	106.8	88.2	
		4-01-63	109.2	85.8	
		4-15-63	107.7	87.3	
		5-06-63	106.3	88.7	
		5-22-63	107.4	87.6	
		6-03-63	107.3	87.7	
		6-17-63	107.2	87.8	
04S/09W-18H01 S	195.0**	7-19-62	92.9	102.1	3102
		8-17-62	88.8	106.2	
		9-25-62	88.3	106.7	
		10-19-62	89.3	105.7	
		11-27-62	86.9	108.1	
		12-27-62	89.9	105.1	
		1-24-63	93.0	102.0	
		2-26-63	90.8	104.2	
		3-26-63	96.7*	98.3	
		4-18-63	96.8*	98.2	
		5-17-63	90.8	104.2	
04S/09W-18Q01 S	183.8	4-18-63	92.3	91.5	3102
		5-17-63	88.1	95.7	
04S/09W-19D01 S	177.7	7-19-62	115.9	61.8	3102
		9-25-62	109.9	67.8	
		12-27-62	102.0	75.7	
		2-26-63	103.0	74.7	
		3-26-63	101.1	76.6	
		4-18-63	100.8	76.9	
04S/09W-21D02 S	250.0	7-19-62	193.8	56.2	3102
04S/09W-22M01 S	317.4	7-19-62	287.3*	30.1	3102
		8-17-62	283.6*	33.8	
		9-25-62	288.4*	29.0	
		10-19-62	289.6*	27.8	
		11-27-62	291.0*	26.4	
		12-27-62	284.2*	33.2	
		1-24-63	285.4*	32.0	
		2-26-63	264.2	53.2	
		3-26-63	261.4	56.0	
		4-18-63	263.2	54.2	
		5-17-63	260.7	56.7	
04S/09W-22R01 S	331.9	7-19-62	311.2	20.7	3102
		8-17-62	308.1	23.8	
		9-25-62	312.2	19.7	
		12-27-62	310.5	21.4	
		1-24-63	308.9	23.0	
		2-26-63	287.5*	44.4	
		4-18-63	288.2	43.7	
04S/09W-23A01 S	426.0**	7-19-62	80.3P	345.7	3102
		8-17-62	80.5P	345.5	
		9-25-62	81.6P	344.4	
		10-19-62	81.4P	344.6	
		11-27-62	78.4P	347.6	
		12-27-62	77.9P	348.1	
		1-24-63	75.7P	350.3	
		2-26-63	77.8P	348.2	
		3-26-63	80.8P	345.2	
		4-18-63	70.7P	355.3	
		5-17-63	71.0P	355.0	

* Questionable measurement
** Approximate ground surface elevation
P Pumping measurement
A Air gauge measurement

GROUND WATER LEVELS AT WELLS

State Well Number	G.S. Elev., in feet	Date	Dist. G.S. to Water Surface in feet	Water Surface Elev., in feet	Agency Supplying Data
SANTA ANA RIVER HYDRO UNIT Y-01.00					
LOWER SANTA ANA RIV HYDRO SUBUNIT Y-01.A0 EAST COASTAL PLAIN HYDRO SUBAREA Y-01.A1					
04S/09W-27F01 S	290.4	7-02-62	265.0	25.4	4715
		7-16-62	263.9	26.5	
		8-06-62	260.2	30.2	
		8-20-62	265.5	24.9	
04S/09W-28H02 S	290.0	7-02-62	278.5P	11.5	4715
		7-16-62	262.5	27.5	
		8-06-62	258.5	31.5	
		8-20-62	280.5P	9.5	
		9-04-62	259.8	30.2	
		9-18-62	276.8P	13.2	
		10-08-62	260.2	29.8	
		10-22-62	257.5	32.5	
		11-05-62	257.3	32.7	
		11-19-62	257.0	33.0	
		12-04-62	255.0	35.0	
		12-17-62	253.5	36.5	
		1-07-63	251.5	38.5	
		1-21-63	248.2	41.8	
		2-05-63	246.5	43.5	
		2-19-63	244.2	45.8	
		3-04-63	244.0	46.0	
		3-18-63	242.4	47.6	
		4-01-63	241.4	48.6	
		4-15-63	241.5	48.5	
		5-06-63	240.6	49.4	
		5-22-63	310.0P	-20.0	
		6-03-63	307.9P	-17.9	
		6-17-63	240.7	49.3	
04S/09W-30E01 S	159.4	7-04-62	119.0	40.4	3102
		7-18-62	118.2	41.2	
		8-01-62	116.7	42.7	
		8-15-62	115.7	43.7	
		9-05-62	114.3	45.1	
		9-19-62	112.9	46.5	
		10-03-62	112.1	47.3	
		10-17-62	110.8	48.6	
		11-07-62	108.3	51.1	
		11-21-62	107.3	52.1	
		12-05-62	106.4	53.0	
		12-19-62	105.1	54.3	
		1-02-63	104.0	55.4	
		1-16-63	104.6	54.8	
		(CONT.)			
04S/09W-30E01 S	159.4	2-06-63	104.5	54.9	3102
		2-20-63	103.3	56.1	
		3-06-63	103.0	56.4	
		3-20-63	102.1	57.3	
		4-03-63	101.9	57.5	
		4-17-63	101.4	58.0	
		5-01-63	101.1	58.3	
		5-15-63	101.2	58.2	
		6-05-63	100.2	59.2	
		6-19-63	99.5	59.9	
04S/09W-32K01 S	200.0	7-02-62	192.8	7.2	4715
		7-16-62	191.0	9.0	
		8-06-62	254.5P	-54.5	
		8-20-62	256.3P	-56.3	
		9-04-62	190.8	9.2	
		9-18-62	254.5P	-54.5	
		10-08-62	200.0*		
		10-22-62	185.0	15.0	
		11-05-62	183.5	16.5	
		11-19-62	182.2	17.8	
		12-04-62	179.3	20.7	
		12-17-62	177.7	22.3	
		1-07-63	175.8	24.2	
		1-21-63	176.3	23.7	
		2-05-63	175.3	24.7	
		2-19-63	172.2	27.8	
		3-04-63	171.3	28.7	
		3-18-63	171.5	28.5	
		4-01-63	170.3	29.7	
		4-15-63	171.5	28.5	
		5-06-63	170.9	29.1	
		5-21-63	173.3	26.7	
		6-03-63	173.5	26.5	
		6-03-63	172.0	28.0	
04S/09W-33M01 S	226.0	7-02-62	240.0P	-14.0	4715
		7-16-62	214.8	11.2	
		8-06-62	217.5	8.5	
		8-20-62	217.7	8.3	
		9-04-62	214.5	11.5	
		9-18-62	242.0P	-16.0	
		10-09-62	238.5P	-12.5	
		10-22-62	207.5	18.5	
		(CONT.)			

* Questionable measurement
** Approximate ground surface elevation
P Pumping measurement
A Air gauge measurement

GROUND WATER LEVELS AT WELLS

SANTA ANA RIVER HYDRO UNIT Y-01.00

LOWER SANTA ANA RIV HYDRO SUBUNIT Y-01.A0
EAST COASTAL PLAIN HYDRO SUBAREA Y-01.A1

State Well Number	G.S. Elev., in feet	Date	Dist. G.S. to Water Surface in feet	Water Surface Elev., in feet	Agency Supplying Data
		(CONT.)			
04S/09W-33M01 S	226.0	11-05-62	233.2P	-7.2	4715
		11-19-62	205.9	20.1	
		12-04-62	202.0	24.0	
		12-17-62	200.3	25.7	
		1-07-63	198.0	28.0	
		1-21-63	199.0	27.0	
		2-05-63	196.5	29.5	
		2-19-63	192.5	33.5	
		3-04-63	195.0	31.0	
		3-18-63	190.8	35.2	
		4-01-63	189.9	36.1	
		4-15-63	192.5	33.5	
		5-06-63	193.5	32.5	
		5-20-63	196.0	30.0	
		6-03-63	197.8	28.2	
		6-17-63	196.0	30.0	
04S/10W-12A01 S	200.0	8-02-62	104.2	95.8	3102
		9-04-62	101.1	98.9	
		12-04-62	95.0	105.0	
		1-03-63	93.9	106.1	
		1-31-63	95.6	104.4	
		3-05-63	96.0	104.0	
		4-02-63	96.4	103.6	
		5-02-63	94.1	105.9	
04S/10W-12C01 S	193.0	7-31-62	95.7	97.3	4210
		8-31-62	93.7	99.3	
		9-30-62	95.7	97.3	
		10-31-62	92.7	100.3	
		11-30-62	87.7*	105.3	
		12-31-62	79.0*	114.0	
		1-31-63	86.3*	106.7	
		2-28-63	85.2	107.8	
		3-31-63	83.9	109.1	
		4-30-63	83.5	109.5	
		5-31-63	83.9	109.1	
		6-30-63	81.8	111.2	
04S/10W-12J02 S	193.0**	8-02-62	90.8	102.2	3102
		9-04-62	91.4	101.6	
		10-02-62	90.4	102.6	
		11-01-62	87.0	106.0	
		(CONT.)			
04S/10W-12J02 S	193.0**	12-04-62	85.1	107.9	3102
		1-03-63	83.5	109.5	
		1-31-63	86.8	106.2	
		3-05-63	85.4	107.6	
		4-02-63	86.8	106.2	
		5-02-63	83.3	109.7	
04S/10W-13B02 S	185.0	7-03-62	114.4	70.6	3102
		1-03-63	104.9	80.1	
		1-31-63	106.1	78.9	
		3-05-63	108.5	76.5	
		4-02-63	106.5	78.5	
		5-02-63	103.3	81.7	
04S/10W-13G01 S	187.8	8-02-62	94.2	93.6	3102
		9-04-62	92.6	95.2	
		1-03-63	97.3	90.5	
		1-31-63	98.6	89.2	
		3-05-63	102.9*	84.9	
		4-02-63	100.9	86.9	
		5-02-63	95.8	92.0	
		6-04-63	90.0*	97.8	
04S/10W-14D02 S	163.0**	7-31-62	112.7	50.3	4210
		8-31-62	112.0	51.0	
		9-30-62	109.7	53.3	
		10-31-62	109.0*	54.0	
		11-30-62	102.0*	61.0	
		12-31-62	98.8	64.2	
		1-31-63	100.0	63.0	
		2-28-63	99.0	64.0	
		3-31-63	96.8	66.2	
		4-30-63	97.0	66.0	
		5-31-63	96.1	66.9	
		6-30-63	100.2	62.8	
04S/10W-14H01 S	173.2	7-03-62	113.7	59.5	3102
		11-01-62	101.1	72.1	
		1-03-63	97.8	75.4	
		1-31-63	100.6	72.6	
		3-05-63	99.8	73.4	
		4-02-63	93.8*	79.4	
		5-02-63	93.7	79.5	

* Questionable measurement
** Approximate ground surface elevation
P Pumping measurement
A Air gauge measurement

GROUND WATER LEVELS AT WELLS

State Well Number	G.S. Elev., in feet	Date	Dist. G.S. to Water Surface in feet	Water Surface Elev., in feet	Agency Supplying Data
SANTA ANA RIVER HYDRO UNIT Y-01.00					
LOWER SANTA ANA RIV HYDRO SUBUNIT Y-01.A0					
EAST COASTAL PLAIN HYDRO SUBAREA Y-01.A1					
04S/10W-14H02 S	173.0**	7-31-62	128.0*	45.0	4210
		8-31-62	113.3*	59.7	
		9-30-62	112.2*	60.8	
		10-31-62	107.0	66.0	
		11-30-62	106.2	66.8	
		12-31-62	103.1	69.9	
		1-31-63	104.5*	68.5	
		2-28-63	95.0	78.0	
		3-31-63	100.7	72.3	
		4-30-63	110.0*	63.0	
		5-31-63	96.3	76.7	
		6-30-63	104.8*	68.2	
04S/10W-14M01 S	156.0**	7-31-62	92.0*	64.0	4210
		8-31-62	87.3	68.7	
		9-30-62	86.7	69.3	
		10-31-62	83.0	73.0	
		11-30-62	81.5	74.5	
		12-31-62	79.5	76.5	
		1-31-63	79.0	77.0	
		2-28-63	78.5	77.5	
		3-31-63	76.2	79.8	
		4-30-63	75.0	81.0	
		5-31-63	76.0	80.0	
		6-30-63	82.2*	73.8	
04S/10W-15B01 S	148.9	7-31-62	121.3*	27.6	4210
		8-31-62	121.3*	27.6	
		9-30-62	114.7*	34.2	
		10-31-62	111.0	37.9	
		11-30-62	108.3	40.6	
		12-31-62	104.8	44.1	
		1-31-63	103.2	45.7	
		2-28-63	110.2*	38.7	
		3-31-63	100.0	48.9	
		4-30-63	99.3	49.6	
		5-31-63	105.6*	43.3	
04S/10W-15B02 S	149.9	7-01-62	120.0	29.9	3102
		7-01-62	120.0	29.9	
		7-31-62	126.0	23.9	4210
		8-01-62	121.3	28.6	3102
		8-01-62	121.3	28.6	
		8-31-62 (CONT.)	125.3	24.6	4210
04S/10W-15B02 S	149.9	9-01-62	121.3	28.6	3102
		9-01-62	121.3	28.6	4210
		9-30-62	122.0	27.9	4210
		10-01-62	114.7*	35.2	3102
		10-01-62	114.7*	35.2	
		10-31-62	122.3	27.6	4210
		11-01-62	111.6	38.3	3102
		11-01-62	111.0	38.9	
		11-30-62	115.4*	34.6	4210
		12-01-62	108.3	41.6	3102
		12-31-62	107.8	42.1	4210
		1-01-63	104.8	45.1	3102
		1-31-63	103.9	46.0	4210
		2-01-63	103.2	46.7	3102
		2-28-63	113.8*	36.1	4210
		3-01-63	110.2*	39.7	3102
		3-31-63	113.7*	36.2	4210
		4-01-63	100.0	49.9	3102
		4-30-63	112.6*	37.3	4210
		5-01-63	99.3	50.6	3102
		5-31-63	108.8	41.1	4210
		6-01-63	105.6	44.3	3102
		6-30-63	107.5	42.4	4210
04S/10W-15B03 S	149.5	7-31-62	122.3	27.2	4210
		8-31-62	123.0	26.5	
		9-30-62	124.0	25.5	
		10-31-62	123.0*	26.5	
		11-30-62	117.5*	32.0	
		12-31-62	104.3	45.2	
		1-31-63	104.4	45.1	
		2-28-63	107.5	42.0	
		3-31-63	107.2	42.3	
		4-30-63	106.6	42.9	
		5-31-63	103.1	46.4	
		6-30-63	101.8	47.7	
04S/10W-15B04 S	150.0	7-31-62	121.3*	28.7	4210
		8-31-62	121.3*	28.7	
		9-30-62	114.7	35.3	
		10-31-62	111.0	39.0	
		11-30-62	108.3	41.7	
		12-31-62	104.8	45.2	
		1-31-63 (CONT.)	103.2	46.8	

* Questionable measurement
** Approximate ground surface elevation
P Pumping measurement
A Air gauge measurement

GROUND WATER LEVELS AT WELLS

SANTA ANA RIVER HYDRO UNIT Y-01.00

LOWER SANTA ANA RIV HYDRO SUBUNIT Y-01.A0
EAST COASTAL PLAIN HYDRO SUBAREA Y-01.A1

State Well Number	G.S. Elev., in feet	Date	Dist. G.S. to Water Surface in feet	Water Surface Elev., in feet	Agency Supplying Data
04S/10W-17J02 S	118.0**	7-31-62	118.3	-0.3	4210
		8-31-62	117.5	0.5	
		9-30-62	117.7*	0.3	
		10-31-62	112.0	6.0	
		11-30-62	106.2	11.8	
		12-31-62	105.8*	12.2	
		1-31-63	100.0	18.0	
		2-28-63	97.3	20.7	
		3-31-63	94.7	23.3	
		4-30-63	95.7	22.3	
		5-31-63	99.9*	18.1	
		6-30-63	100.2	17.8	
04S/10W-17L02 S	112.0**	7-31-62	98.0	14.0	4210
		8-31-62	110.0*	2.0	
		9-30-62	105.0*	7.0	
		10-31-62	105.0*	7.0	
		11-30-62	104.0*	8.0	
		12-31-62	105.0*	7.0	
		1-31-63	88.7	23.3	
		2-28-63	88.7	23.3	
		3-31-63	88.5	23.5	
		4-30-63	88.5	23.5	
		5-31-63	88.4	23.6	
		6-30-63	105.0*	7.0	
04S/10W-17Q01 S	112.0**	3-07-63	105.2	6.8	3102
		4-04-63	103.2	8.8	
		5-03-63	102.0	10.0	
		6-06-63	104.2	7.8	
04S/10W-22L02 S	136.0**	7-10-62	131.6	4.4	3102
		8-09-62	127.0	9.0	
		9-13-62	125.2	10.8	
		10-09-62	123.6	12.4	
		11-08-62	121.5	14.5	
		12-11-62	118.8	17.2	
		1-10-63	117.3	18.7	
		2-07-63	116.2	19.8	
		3-12-63	116.9	19.1	
		4-09-63	112.9	23.1	
		5-09-63	114.6	21.4	
		6-11-63	110.8	25.2	

LOWER SANTA ANA RIV HYDRO SUBUNIT Y-01.A0
EAST COASTAL PLAIN HYDRO SUBAREA Y-01.A1

State Well Number	G.S. Elev., in feet	Date	Dist. G.S. to Water Surface in feet	Water Surface Elev., in feet	Agency Supplying Data
04S/10W-23B02 S	162.0**	7-31-62	92.7	69.3	4210
		8-31-62	94.6*	67.4	
		9-30-62	87.0*	75.0	
		10-31-62	82.0	80.0	
		11-30-62	91.0*	71.0	
		12-31-62	83.8*	78.2	
		1-31-63	79.0	83.0	
		2-28-63	80.5*	81.5	
		3-31-63	76.3	85.7	
		4-30-63	76.1	85.9	
		5-31-63	79.2	82.8	
		6-30-63	81.4	80.6	
04S/10W-23H01 S	163.0	7-03-62	117.8	45.2	3102
		8-02-62	115.4	47.6	
		9-04-62	112.6	50.4	
		10-02-62	110.4	52.6	
		11-01-62	108.7	54.3	
		12-04-62	106.3	56.7	
		1-03-63	104.8	58.2	
		1-31-63	105.7	57.3	
		3-05-63	106.2	56.8	
		4-02-63	105.1	57.9	
		5-02-63	103.5	59.5	
		6-04-63	101.2	61.8	
04S/10W-23R01 S	153.5	9-04-62	96.8	56.7	3102
		10-02-62	95.6	57.9	
		11-01-62	90.5*	63.0	
		12-04-62	87.4*	66.1	
		1-31-63	87.8	65.7	
		3-05-63	86.4	67.1	
		4-02-63	84.8	68.7	
		5-02-63	83.8	69.7	
		6-04-63	85.2	68.3	
04S/10W-24B03 S	172.0	8-02-62	114.9	57.1	3102
		9-04-62	113.8	58.2	
		10-02-62	112.5	59.5	
		11-01-62	106.8*	65.2	
		1-31-63	106.0	66.0	
		4-02-63	104.8	67.2	
		5-02-63	101.5	70.5	
		6-04-63	103.2	68.8	

* Questionable measurement
** Approximate ground surface elevation
P Pumping measurement
A Air gauge measurement

GROUND WATER LEVELS AT WELLS

State Well Number	G.S. Elev., in feet	Date	Dist. G.S. to Water Surface in feet	Water Surface Elev., in feet	Agency Supplying Data
SANTA ANA RIVER HYDRO UNIT Y-01.00					
LOWER SANTA ANA RIV HYDRO SUBUNIT Y-01.A0					
EAST COASTAL PLAIN HYDRO SUBAREA Y-01.A1					
04S/10W-24D01 S	173.0	1-03-63	98.7	74.3	3102
		1-31-63	102.1	70.9	
04S/10W-25E01 S	144.5	7-02-62	112.8	31.7	3102
		8-06-62	110.2	34.3	
		8-20-62	109.8	34.7	
		9-11-62	108.0	36.5	
		9-24-62	106.7	37.8	
		10-22-62	104.4	40.1	
		11-05-62	101.9	42.6	
		11-19-62	101.1	43.4	
		12-03-62	100.5	44.0	
		12-17-62	98.8	45.7	
		2-04-63	98.6	45.9	
		2-18-63	98.1	46.4	
		3-04-63	98.0	46.5	
		3-18-63	97.3	47.2	
		4-01-63	96.2	48.3	
		4-15-63	96.2	48.3	
		5-06-63	95.7	48.8	
		5-20-63	96.5	48.0	
		6-10-63	93.7	50.8	
		6-24-63	93.3	51.2	
04S/10W-26C01 S	139.6**	7-10-62	124.6	15.0	3102
		8-09-62	122.8	16.8	
		9-13-62	120.6	19.1	
		10-09-62	118.3	21.3	
		11-08-62	116.0	23.6	
		12-11-62	113.6	26.0	
		1-10-63	111.7	27.9	
		2-07-63	113.1	26.5	
		3-12-63	110.2	29.4	
		4-09-63	109.0	30.6	
		5-09-63	107.9	31.7	
		6-11-63	106.3	33.3	
04S/10W-26C02 S	139.6**	7-10-62	136.7	2.3	3102
		8-09-62	136.1	2.9	
		9-13-62	134.8	4.2	
		10-09-62	133.3	5.7	
		11-08-62	131.2	7.8	
		12-11-62	118.7	10.3	
		1-10-63	116.1	12.9	
		(CONT.)			
04S/10W-27C02 S	129.0**	2-07-63	114.4	14.6	3102
		3-12-63	112.5	16.5	
		4-09-63	111.1	17.9	
		5-09-63	109.7	19.3	
		6-11-63	108.6	20.4	
04S/10W-27Q01 S	120.3	7-10-62	121.0	-0.7	3102
		8-09-62	121.7	-1.4	
		9-13-62	119.1	1.2	
		10-09-62	117.5	2.8	
		11-08-62	115.1	5.2	
		12-11-62	112.8	7.5	
		1-10-63	112.3	8.0	
		2-07-63	112.2	8.1	
		3-12-63	107.9	12.4	
04S/10W-31B02 S	80.0	7-10-62	98.2	-18.2	3102
		8-09-62	101.3	-21.3	
		9-13-62	98.3	-18.3	
		10-09-62	96.9	-16.9	
		11-08-62	94.1 P	-14.1	
		12-11-62	88.9	-8.9	
		1-10-63	86.4	-6.4	
		2-07-63	85.8	-5.8	
		3-12-63	85.2	-5.2	
		4-09-63	82.3	-2.3	
		5-09-63	84.1	-4.1	
		6-11-63	82.1	-2.1	
04S/10W-32Q01 S	83.1	7-02-62	92.8	-9.7	3102
		7-16-62	93.9	-10.8	
		8-06-62	94.0	-10.9	
		8-20-62	94.0	-10.9	
		9-11-62	94.2	-11.1	
		9-24-62	94.2	-11.1	
		10-01-62	94.2	-11.1	
		10-22-62	92.5	-9.4	
		11-05-62	91.1	-8.0	
		11-19-62	91.0	-7.9	
		12-03-62	90.0	-6.9	
		12-17-62	89.6	-6.5	
		1-07-63	87.1	-4.0	
		1-21-63	86.9	-3.8	
		2-04-63	85.4	-2.3	
		(CONT.)			

\# Questionable measurement
P Pumping measurement
** Approximate ground surface elevation
A Air gauge measurement

GROUND WATER LEVELS AT WELLS

SANTA ANA RIVER HYDRO UNIT Y-01.00

LOWER SANTA ANA RIV HYDRO SUBUNIT Y-01.A0
EAST COASTAL PLAIN HYDRO SUBAREA Y-01.A1

State Well Number	G.S. Elev., in feet	Date	Dist. G.S. to Water Surface in feet	Water Surface Elev., in feet	Agency Supplying Data
		(CONT.)			
04S/10W-32Q01 S	83.1	7-18-63	84.6	-1.5	3102
		3-04-63	85.2	-2.1	
		3-18-63	83.4	-0.3	
		4-01-63	82.1	1.0	
		4-15-63	81.7	1.4	
		5-20-63	81.4	1.7	
		6-10-63	81.1	2.0	
		6-24-63	81.3	1.8	
04S/10W-34D03 S	95.9	10-09-62	96.6	-0.7	3102
		11-08-62	96.4	-0.5	
		12-11-62	94.2	1.7	
		1-10-63	92.1	3.8	
		2-07-63	91.4	4.5	
		6-11-63	89.4	6.5	
04S/10W-35A03 S	136.0	7-10-62	118.7	17.3	3102
		8-09-62	117.1	18.9	
		9-13-62	114.4	21.6	
		10-09-62	111.7	24.3	
		11-08-62	109.7	26.3	
		12-11-62	107.6	28.4	
		1-10-63	105.8	30.2	
		2-07-63	105.9	30.1	
		3-12-63	104.7	31.3	
		4-09-63	103.4	32.6	
		5-09-63	102.6	33.4	
		6-11-63	100.3	35.7	
04S/10W-35K01 S	121.0	7-10-62	118.6	2.4	3102
		8-09-62	118.5	2.5	
		10-09-62	117.3	3.7	
		11-08-62	114.8	6.2	
		12-11-62	111.3	9.7	
		1-10-63	109.6	11.4	
		3-12-63	106.3	14.7	
		4-09-63	105.8	15.2	
		5-09-63	107.2	13.8	
		6-11-63	102.6	18.4	
04S/11W-25A01 S	80.0	10-05-62	86.0	-6.0	3102
04S/11W-26B01 S	59.8	7-06-62	61.7	-1.9	3102
		(CONT.)			
04S/11W-26B01 S	59.8	8-07-62	59.0	0.8	3102
		9-07-62	64.2*	-4.4	
		10-15-62	63.2	-3.4	
		11-06-62	58.5	1.3	
		12-07-62	56.1	3.7	
		1-08-63	53.9	5.9	
		2-05-63	52.9	6.9	
		3-08-63	52.3	7.5	
		4-05-63	49.3	10.5	
		5-07-63	50.6	9.2	
		6-07-63	54.8	5.0	
04S/11W-27J01 S	51.0**	7-06-62	69.4	-18.4	3102
		8-07-62	73.9	-22.9	
		9-07-62	70.6	-19.6	
		10-15-62	63.6*	-12.6	
		11-06-62	54.7*	-3.7	
		12-07-62	49.0*	2.0	
		1-08-63	48.9	2.1	
		2-05-63	46.7	4.3	
		3-08-63	51.7*	-0.7	
		4-05-63	47.2	3.8	
		5-07-63	47.5	3.5	
		6-07-63	54.0*	-3.0	
04S/11W-33H01 S	29.5	7-06-62	42.6	-13.1	3102
		8-07-62	44.7	-15.2	
		9-07-62	45.1	-15.6	
		10-15-62	42.0	-12.5	
		11-06-62	34.2*	-4.7	
		12-07-62	28.8*	0.7	
		1-08-63	26.1	3.4	
		2-05-63	26.9	2.6	
		3-08-63	26.1	3.4	
		4-05-63	25.0	4.5	
		5-07-63	22.9	6.6	
		6-07-63	26.4	3.1	
04S/11W-35B01 S	55.4	10-15-62	65.6*	-10.2	3102
		11-06-62	60.5	-5.1	
		12-07-62	61.0	-5.6	
		3-08-63	63.3*	-7.9	
		4-05-63	55.5	-0.1	
		5-07-63	56.5	-1.1	
		(CONT.)			

* Questionable measurement
** Approximate ground surface elevation
P Pumping measurement
A Air gauge measurement

GROUND WATER LEVELS AT WELLS

State Well Number	G.S. Elev., in feet	Date	Dist. G.S. to Water Surface in feet	Water Surface Elev., in feet	Agency Supplying Data
SANTA ANA RIVER HYDRO UNIT Y-01.00					
LOWER SANTA ANA RIV HYDRO SUBUNIT Y-01.A0 EAST COASTAL PLAIN HYDRO SUBAREA Y-01.A1					
04S/14W-10D02 S	107.0**	3-27-63	149.3A	-42.3	5050
		[illegible]	147.[illegible]	-40.0	
[illegible]	117[illegible]	4-20-63	62.1	1112.9	5717
		5-04-63	61.0	1114.0	
		5-18-63	85.1P	1089.9	
		6-01-63	85.1P	1089.9	
		6-15-63	85.2P	1089.8	
05S/08W-19H01 S	254.3	7-17-62	188.4	65.9	3102
		8-16-62	188.1	66.2	
		9-19-62	189.6	64.7	
		10-18-62	188.[illegible]	66.3	
		11-20-62	187.4	66.9	
		12-18-62	185.0	69.3	
		1-22-63	183.3	71.0	
		2-21-63	181.6	72.7	
		3-22-63	181.1	73.2	
		4-16-63	180.3	74.0	
		5-16-63	179.6	74.7	
		6-18-63	179.9	74.4	
05S/08W-29P01 S	265.8	9-19-62	245.5	20.3	3102
		10-18-62	244.4	21.4	
		11-20-62	243.4	22.4	
		12-18-62	241.5	24.3	
		2-21-63	238.2	27.6	
		3-22-63	239.7	26.1	
		4-16-63	239.5	26.3	
		5-16-63	238.6	27.2	
		6-18-63	240.2	25.6	
05S/08W-31K01 S	219.7	8-16-62	212.3	7.4	3102
		10-18-62	214.4	5.3	
		11-20-62	212.5	7.2	
		12-18-62	212.7	7.[illegible]	
		1-22-63	2[illegible]	13.[illegible]	
		2-21-63	205.5	14.2	
		3-10-63	203.0	16.7	4709
		3-22-63	203.0	16.7	3102
		4-16-63	[illegible].1	15.[illegible]	
		6-18-63	211.1*	8.6	
05S/08W-32L01 S	274.4	3-08-63	251.0	23.4	4709

State Well Number	G.S. Elev., in feet	Date	Dist. G.S. to Water Surface in feet	Water Surface Elev., in feet	Agency Supplying Data
LOWER SANTA ANA RIV HYDRO SUBUNIT Y-01.A0 EAST COASTAL PLAIN HYDRO SUBAREA Y-01.A1					
05S/08W-33A01 S	439.0	3-21-63	26.2	412.8	4709
05S/09W-08B02 S	171.0**	12-27-62	144.4	26.6	3102
		2-26-63	138.6	32.4	
		3-26-63	136.7	34.3	
		4-18-63	135.4	35.6	
05S/09W-09M01 S	150.0	7-19-62	116.5	33.5	3102
		8-17-62	117.2	32.8	
		9-25-62	117.0	33.0	
		10-19-62	116.4	33.6	
		11-27-62	114.9	35.1	
		12-27-62	113.3	36.7	
		1-24-63	112.3	37.7	
		2-26-63	110.7	39.3	
		3-26-63	109.6	40.4	
		4-18-63	108.9	41.1	
		5-17-63	108.0	42.0	
		6-25-63	108.2	41.8	
05S/09W-10C01 S	189.1	10-19-62	183.4*	5.7	3102
		11-27-62	182.9*	6.2	
		1-24-63	173.4*	15.7	
		2-26-63	169.4	19.7	
		3-26-63	169.2	19.9	
		4-18-63	165.7	23.4	
05S/09W-10G01 S	180.4	7-04-62	176.1	4.3	3102
		7-18-62	177.5	2.9	
		8-31-62	178.1	2.3	
		8-16-62	179.[illegible]	1.[illegible]	
		9-05-62	180.0	0.4	
		9-19-62	178.6	1.8	
		10-03-62	177.6	2.8	
		10-17-62	176.5	3.9	
		11-07-62	179.[illegible]	1.[illegible]	
		11-21-62	179.[illegible]	1.[illegible]	
		12-05-62	171.1	9.3	
		12-19-62	169.0	11.4	
		1-02-63	167.2	13.2	
		1-16-63	165.7	14.7	
		2-06-63	163.8	16.6	
		2-20-63	161.7	18.7	
		3-06-63	161.8	18.6	
		(CONT.)			

* Questionable measurement
** Approximate ground surface elevation

P Pumping measurement
A Air gauge measurement

GROUND WATER LEVELS AT WELLS

State Well Number	G.S.Elev., in feet	Date	Dist. G.S. to Water Surface in feet	Water Surface Elev., in feet	Agency Supplying Data
SANTA ANA RIVER HYDRO UNIT Y-01.00					
LOWER SANTA ANA RIV HYDRO SUBUNIT Y-01.A0 EAST COASTAL PLAIN HYDRO SUBAREA Y-01.A1					
		(CONT.)			
05S/09W-10G01 S	180.4	3-20-63	161.0	19.4	3102
		4-03-63	159.9	20.5	
		4-17-63	158.4	22.0	
		5-01-63	156.2	24.2	
		5-15-63	157.1	23.3	
		6-05-63	157.5	22.9	
		6-19-63	160.7	19.7	
05S/09W-14Q01 S	123.1	3-30-63	85.5	37.6	4709
05S/09W-15J01 S	107.3	9-19-62	105.5	1.8	3102
		11-20-62	94.9	12.4	
		12-18-62	90.0	17.3	
		1-22-63	91.3	16.0	
		2-21-63	86.7	20.6	
		3-30-63	103.4*	3.9	4709
		4-16-63	92.2	15.1	3102
		5-16-63	85.4	21.9	
05S/09W-15R03 S	96.7	8-16-62	35.0	61.7	3102
		9-19-62	34.6	62.1	
		10-18-62	34.2	62.5	
		11-20-62	33.6	63.1	
		12-18-62	33.1	63.6	
		1-22-63	32.5	64.2	
		2-21-63	31.8	64.9	
		3-22-63	31.1	65.6	
		4-16-63	30.8	65.9	
		5-16-63	30.9	65.8	
		6-18-63	31.1	65.6	
05S/09W-16B02 S	127.0	7-17-62	137.2*	-10.2	3102
		9-19-62	136.9	-9.9	
		10-18-62	125.6	1.4	
		11-20-62	133.0*	-6.0	
		12-18-62	116.4	10.6	
		1-22-63	119.6*	7.4	
		2-21-63	105.3	21.7	
		3-22-63	112.4*	14.6	
		4-16-63	104.1	22.9	
		5-16-63	112.8*	14.2	
		6-18-63	114.7*	12.3	
05S/09W-16Q02 S	110.0	9-05-62	144.0P	-34.0	5721
		11-03-62	134.0P	-24.0	
		2-20-63	88.0	22.0	
		5-08-63	88.0	22.0	
05S/09W-16Q03 S	107.0	9-05-62	180.0P	-73.0	5721
		11-03-62	177.0P	-70.0	
		2-20-63	92.0	15.0	
		5-08-63	92.0	15.0	
05S/09W-19B01 S	86.6	10-11-62	84.1*	2.5	3102
		11-16-62	74.6	12.0	
		12-13-62	71.8	14.8	
		1-15-63	70.6	16.0	
		2-19-63	70.0	16.6	
		3-21-63	71.4	15.2	
		4-12-63	71.2	15.4	
		6-14-63	74.5	12.1	
05S/09W-21B01 S	95.5	9-18-62	106.7*	-11.2	3102
		11-16-62	90.5*	5.0	
		12-13-62	90.7*	4.8	
		1-15-63	84.2	11.3	
	94.8	3-30-63	98.5	-3.7	4709
	95.5	4-12-63	83.2	12.3	3102
		5-14-63	86.2	9.3	
05S/09W-21P02 S	75.5	7-13-62	18.7	56.8	3102
		8-14-62	18.8	56.7	
		9-18-62	18.2	57.3	
		10-11-62	18.0	57.5	
		11-06-62	18.1	57.4	
		12-13-62	18.2	57.3	
		1-15-63	16.3	59.2	
		2-19-63	17.9	57.6	
		3-21-63	17.8	57.7	
		4-12-63	18.0	57.5	
		5-14-63	17.9	57.6	
		6-14-63	18.0	57.5	
05S/09W-22E04 S	80.0**	9-05-62	135.0A	-55.0	5721
		11-03-62	135.0A	-55.0	
		2-20-63	132.0A	-52.0	
		5-08-63	132.0A	-52.0	

* Questionable measurement
** Approximate ground surface elevation
P Pumping measurement
A Air gauge measurement

GROUND WATER LEVELS AT WELLS

State Well Number	G.S.Elev., in feet	Date	Dist G.S. to Water Surface in feet	Water Surface Elev., in feet	Agency Supplying Data
SANTA ANA RIVER HYDRO UNIT Y-01.00					
LOWER SANTA ANA RIV HYDRO SUBUNIT Y-01.A0 EAST COASTAL PLAIN HYDRO SUBAREA Y-01.A1					
05S/09W-23A01 S	118.7	3-21-63	99.2	19.5	4709
05S/09W-23N01 S	77.2	8-16-62	81.3*	-4.1	3102
		9-19-62	72.5*	4.7	
		10-18-62	67.8	9.4	
		11-20-62	63.0	14.2	
		12-18-62	58.8	18.4	
		1-22-63	55.4	21.8	
		2-21-63	58.8	18.4	
	77.7	3-21-63	68.7	9.0	4709
	77.2	3-22-63	69.5*	7.7	3102
		5-16-63	59.8	17.4	
		6-18-63	62.1	15.1	
05S/09W-24H01 S	188.3	3-30-63	160.8	27.5	4709
05S/09W-25E01 S	109.9	8-16-62	115.7*	-5.8	3102
		9-19-62	115.6*	-5.7	
		10-18-62	106.2	3.7	
		11-01-62	99.6	10.3	4709
		11-20-62	105.6	4.3	3102
		12-18-62	93.7*	16.2	
		1-22-63	91.6	18.3	
		2-21-63	90.3	19.6	
		4-03-63	99.0	10.9	4709
		5-16-63	98.4	11.5	3102
05S/09W-25H01 S	175.0**	9-05-62	160.0*	15.0	5721
		11-03-62	154.0*	21.0	
		2-20-63	142.0A	33.0	
		5-08-63	140.0A	35.0	
05S/09W-27D01 S	67.4	3-21-63	5.1	62.3	4709
05S/09W-27F01 S	58.0	3-21-63	1.8	56.2	4709
05S/09W-28D01 S	60.0	3-21-63	63.5	-3.5	4709
05S/09W-28E01 S	57.0	3-21-63	70.0	-13.0	4709
05S/09W-29M01 S	52.8	8-14-62	73.8*	-21.0	3102
		9-18-62	68.0	-15.2	
		10-11-62	69.0	-16.2	
		11-16-62 (CONT.)	57.3*	-4.5	
LOWER SANTA ANA RIV HYDRO SUBUNIT Y-01.A0 EAST COASTAL PLAIN HYDRO SUBAREA Y-01.A1					
05S/09W-29M01 S	52.8	1-15-63	54.0	-1.2	3102
		2-19-63	61.8*	-9.0	
		5-14-63	56.4	-3.6	
		6-14-63	53.5	-0.7	
05S/09W-29M02 S	50.0	3-30-63	80.7	-30.7	4709
05S/09W-30F01 S	53.8	7-13-62	28.9	24.9	3102
		8-14-62	29.7	24.1	
		9-18-62	29.3	24.5	
		10-11-62	29.3	24.5	
		11-16-62	29.5	24.3	
		12-13-62	28.1	25.7	
		1-15-63	27.8	26.0	
		2-19-63	28.6	25.2	
		3-21-63	25.5	28.3	
		4-12-63	25.6	28.2	
		5-14-63	24.8	29.0	
		6-14-63	25.1	28.7	
05S/09W-31A02 S	39.4	7-13-62	68.3*	-28.9	3102
		9-18-62	56.1*	-16.7	
		10-11-62	53.3*	-13.9	
		11-16-62	46.0	-6.6	
		12-13-62	45.2	-5.8	
		1-15-63	43.7	-4.3	
		2-19-63	51.7*	-12.3	
		4-12-63	51.7*	-12.3	
		5-14-63	51.3*	-11.9	
		6-14-63	46.5	-7.1	
05S/09W-31B01 S	40.4	3-30-63	58.3	-17.9	4709
05S/09W-31M02 S	34.7	7-13-62	55.4*	-20.7	3102
		8-14-62	58.3*	-23.6	
		9-18-62	50.0	-15.3	
		10-11-62	47.4	-12.7	
		12-13-62	37.3	-2.6	
		1-15-63	38.6	-3.9	
		2-19-63	53.3*	-18.6	
		3-21-63	53.6*	-18.9	
		4-12-63	50.8*	-16.1	
		5-14-63	48.3*	-13.6	
		6-14-63	41.4	-6.7	

* Questionable measurement
** Approximate ground surface elevation
P Pumping measurement
A Air gauge measurement

GROUND WATER LEVELS AT WELLS

State Well Number	G.S.Elev., in feet	Date	Dist. G.S. to Water Surface in feet	Water Surface Elev., in feet	Agency Supplying Data
SANTA ANA RIVER HYDRO UNIT Y-01.00					
LOWER SANTA ANA RIV HYDRO SUBUNIT Y-01.A0 EAST COASTAL PLAIN HYDRO SUBAREA Y-01.A1					
05S/09W-32A01 S	44.3	10-11-62	57.4	-13.1	3102
		2-19-63	55.1	-10.8	
		3-30-63	59.0	-14.7	4709
		5-14-63	50.5	-6.2	3102
		6-14-63	48.0	-3.7	
05S/09W-32L01 S	35.1	7-13-62	54.2	-19.1	3102
		10-11-62	45.7	-10.6	
		2-19-63	43.4	-8.3	
		3-30-63	40.4	-5.3	4709
		5-14-63	37.6	-2.5	3102
05S/09W-34J01 S	67.9	8-16-62	90.4	-22.5	3102
		9-19-62	122.7*	-54.8	
		10-18-62	113.2*	-45.3	
		11-01-62	118.0*	-50.1	4709
		1-22-63	104.3*	-36.4	3102
05S/09W-35J01 S	99.0	7-17-62	139.2*	-40.2	3102
		8-16-62	145.0*	-46.0	
		9-19-62	149.2*	-50.2	
		10-18-62	120.4	-21.4	
		11-01-62	120.6	-21.6	4709
		3-22-63	132.0*	-33.0	3102
		4-09-63	121.6	-22.6	4709
		4-16-63	127.0	-28.0	3102
05S/09W-36B01 S	157.0	8-16-62	165.4	-8.4	3102
		10-18-62	158.0	-1.0	
		11-20-62	157.0		
		12-18-62	148.4*	8.6	
		1-22-63	147.9	9.1	
		2-21-63	145.6	11.4	
		3-22-63	146.8	10.2	
		4-05-63	131.0	26.0	4709
		4-16-63	147.5	9.5	3102
		6-18-63	153.1	3.9	
05S/09W-36K01 S	153.6**	7-04-62	140.5	13.1	3102
		7-18-62	155.0*	-1.4	
		8-01-62	157.4*	-3.8	
		8-15-62	152.3*	1.3	
		9-05-62	157.0*	-3.4	
		9-19-62	156.9*	-3.3	
		(CONT.)			
05S/09W-36K01 S	153.6**	10-03-62	152.7*	0.9	3102
		10-17-62	142.8	10.8	
		11-07-62	137.4	16.2	
		11-21-62	143.2*	10.4	
		12-05-62	137.7	15.9	
		12-19-62	135.9	17.7	
		1-02-63	132.7	20.9	
		1-16-63	136.2	17.4	
		2-06-63	136.6	17.0	
		2-20-63	133.6	20.0	
		3-06-63	137.8	15.8	
		3-20-63	137.6	16.0	
		4-03-63	138.0	15.6	
		4-17-63	137.6	16.0	
		5-01-63	134.1	19.5	
		5-15-63	136.1	17.5	
		6-05-63	147.1*	6.5	
		6-19-63	146.5*	7.1	
05S/09W-36Q01 S	158.0	9-19-62	170.3*	-12.3	3102
		10-18-62	159.6	-1.6	
		11-01-62	166.8	-8.8	4709
		11-20-62	155.5	2.5	3102
		1-22-63	149.0	9.0	
		2-21-63	145.1	12.9	
		3-22-63	147.0	11.0	
		4-05-63	167.0*	-9.0	4709
		4-16-63	148.0	10.0	3102
		5-16-63	145.7	12.3	
		6-18-63	156.8*	1.2	
05S/10W-02B02 S	114.0	7-02-62	108.4	5.6	3102
		7-16-62	108.2	5.8	
		8-06-62	108.0	6.0	
		8-20-62	107.9	6.1	
		9-11-62	107.4	6.6	
		9-24-62	107.2	6.8	
		10-01-62	107.1	6.9	
		10-22-62	106.5	7.5	
		11-05-62	106.0	8.0	
		11-19-62	105.8	8.2	
		12-03-62	105.2	8.8	
		12-17-62	104.3	9.7	
		1-07-63	103.5	10.5	
		(CONT.)			

* Questionable measurement
** Approximate ground surface elevation
P Pumping measurement
A Air gauge measurement

GROUND WATER LEVELS AT WELLS

SANTA ANA RIVER HYDRO UNIT Y-01.00

LOWER SANTA ANA RIV HYDRO SUBUNIT Y-01.A0
EAST COASTAL PLAIN HYDRO SUBAREA Y-01.A1

State Well Number	G.S.Elev., in feet	Date	Dist G.S. to Water Surface in feet	Water Surface Elev., in feet	Agency Supplying Data
		(CONT.)			
05S/10W-07B02 S	114.0	1-21-63	102.9	11.1	3102
		2-04-63	102.3	11.7	
		2-18-63	101.8	12.2	
		3-04-63	101.9	12.1	
		3-18-63	100.7	13.3	
		4-01-63	99.8	14.2	
		4-15-63	99.5	14.5	
		5-06-63	99.9	14.1	
		5-20-63	98.8	15.2	
		6-10-63	97.6	16.4	
		6-24-63	97.3	16.7	
05S/10W-03A01 S	110.0	7-02-62	112.2	-2.2	3102
		7-16-62	111.8	-1.8	
		8-06-62	112.0	-2.0	
		8-20-62	112.2	-2.2	
		9-11-62	112.0	-2.0	
		9-24-62	109.9	0.1	
		10-01-62	110.0		
		10-22-62	108.0	2.0	
		11-05-62	106.6	3.4	
		11-19-62	105.8	4.2	
		12-03-62	104.9	5.1	
		12-17-62	102.3	7.7	
		1-07-63	103.2	6.8	
		1-21-63	104.7	5.3	
		2-04-63	102.2	7.8	
		2-18-63	101.9	8.1	
		3-04-63	101.9	8.1	
05S/10W-09D01 S	75.5	2-07-63	79.1	-3.6	3102
		3-12-63	78.5	-3.0	
05S/10W-10A05 S	96.2	7-10-62	96.3	-0.1	3102
		8-09-62	96.2		
		9-13-62	96.2		
		10-09-62	95.7	0.5	
		11-08-62	94.6	1.6	
		12-11-62	93.1	3.1	
		1-10-63	92.0	4.2	
		2-07-63	90.7	5.5	
		3-12-63	88.8	7.4	
		4-09-63	87.4	8.8	
		(CONT.)			
05S/10W-10A05 S	96.2	5-09-63	86.5	[illegible]	[illegible]
		6-11-63	85.8	[illegible]	
05S/10W-10D04 S	84.0	7-10-62	95.3	-11.3	3102
		8-09-62	95.8	-11.8	
		[illegible]	[illegible]	[illegible]	
		10-09-62	93.9	[illegible]	
		11-08-62	90.9	[illegible]	
		12-11-62	88.5	-4.5	
		1-10-63	87.0	[illegible]	
		2-07-63	86.0	[illegible]	
		3-12-63	84.5	[illegible]	
		4-09-63	83.2	[illegible]	
		5-09-63	82.8	1.2	
		6-11-63	82.1	1.9	
05S/10W-10P01 S	82.4	7-10-62	92.4	-10.0	3102
		8-09-62	92.5	-10.1	
		9-13-62	90.3	[illegible]	
		10-09-62	89.3	[illegible]	
		11-08-62	86.8	[illegible]	
		12-11-62	83.7	[illegible]	
		1-10-63	83.4	[illegible]	
		2-07-63	81.5	[illegible]	
		3-12-63	81.8	[illegible]	
		4-09-63	78.2	[illegible]	
		5-09-63	79.4	[illegible]	
		6-11-63	78.0	[illegible]	
05S/10W-15B02 S	79.0**	7-13-62	87.9	[illegible]	3102
		[illegible]	[illegible]	[illegible]	
		9-18-62	85.5	[illegible]	
		10-11-62	84.9	[illegible]	
		11-16-62	80.6	[illegible]	
		12-13-62	79.7	[illegible]	
		1-15-63	79.7	[illegible]	
		2-19-63	78.7	[illegible]	
		3-21-63	80.1	[illegible]	
		4-12-63	74.2*	[illegible]	
		[illegible]	[illegible]	[illegible]	
		6-14-63	75.1	[illegible]	
05S/10W-15M01 S	66.8	7-10-62	[illegible]	[illegible]	3102
		9-13-62	[illegible]	[illegible]	
		(CONT.)			

* Questionable measurement
** Approximate ground surface elevation
P Pumping measurement
A Air gauge measurement

GROUND WATER LEVELS AT WELLS

SANTA ANA RIVER HYDRO UNIT Y-01.00

LOWER SANTA ANA RIV HYDRO SUBUNIT Y-01.A0
EAST COASTAL PLAIN HYDRO SUBAREA Y-01.A1

State Well Number	G.S.Elev., in feet	Date	Dist. G.S to Water Surface in feet	Water Surface Elev., in feet	Agency Supplying Data
		(CONT.)			
05S/10W-15M01 S	66.8	10-09-62	79.3	-12.5	3102
		11-08-62	75.1	-8.3	
		12-11-62	72.0	-5.2	
		1-10-63	71.9	-5.1	
		2-07-63	68.9	-2.1	
		3-12-63	69.5	-2.7	
		4-09-63	67.4	-0.6	
		5-09-63	67.6	-0.8	
		6-11-63	67.6	-0.8	
05S/10W-23C01 S	61.4**	7-13-62	60.6	0.8	3102
		8-14-62	60.8	0.6	
		9-18-62	60.1	1.3	
		10-11-62	59.9	1.5	
		11-16-62	56.7	4.7	
		12-13-62	55.6	5.8	
		1-15-63	54.6	6.8	
		2-19-63	54.1	7.3	
		3-21-63	54.3	7.1	
		4-12-63	51.4	10.0	
		5-14-63	51.4	10.0	
		5-27-63	51.8	9.6	
		6-10-63	51.8	9.6	
		6-24-63	52.0	9.4	
05S/10W-25R01 S	37.7	8-14-62	50.7	-13.0	3102
		9-18-62	48.4	-10.7	
		10-11-62	45.9	-8.2	
		11-16-62	40.4*	-2.7	
		12-13-62	38.8	-1.1	
		1-15-63	35.8	1.9	
		3-21-63	44.4*	-6.7	
		4-12-63	41.9	-4.2	
		5-14-63	39.6	-1.9	
		6-14-63	35.9	1.8	
05S/10W-26R02 S	37.2	7-13-62	22.8	14.4	3102
		8-14-62	23.2	14.0	
		9-18-62	23.5	13.7	
		10-11-62	23.5	13.7	
		11-16-62	23.7	13.5	
		12-13-62	24.3	12.9	
		1-15-63	24.4	12.8	
		(CONT.)			
05S/10W-26R02 S	37.2	2-19-63	27.4	9.8	3102
		3-21-63	27.8	9.4	
		4-12-63	17.3*	19.9	
		5-14-63	17.3*	19.9	
		6-14-63	19.2*	18.0	
05S/10W-28B01 S	45.0	7-12-62	63.7	-18.7	3102
		8-10-62	67.4*	-22.4	
		10-12-62	60.6	-15.6	
		11-15-62	58.4	-13.4	
		12-19-62	53.9*	-8.9	
		1-11-63	57.6*	-12.6	
		2-08-63	59.9*	-14.9	
		3-19-63	49.5	-4.5	
		4-11-63	50.6	-5.6	
		6-13-63	52.3	-7.3	
05S/10W-29D01 S	35.0	7-11-62	50.7	-15.7	3102
		8-15-62	51.7	-16.7	
		10-03-62	51.4	-16.4	
		10-24-62	49.9	-14.9	
		11-07-62	46.6	-11.6	
		11-21-62	46.4	-11.4	
		12-05-62	44.6	-9.6	
		2-27-63	42.2	-7.2	
		3-06-63	41.9	-6.9	
		3-20-63	40.7	-5.7	
		4-03-63	39.0	-4.0	
		5-15-63	39.7	-4.7	
		6-05-63	44.4*	-9.4	
		6-19-63	41.5	-6.5	
05S/10W-30A01 S	33.0	7-12-62	51.0	-18.0	3102
		8-10-62	52.4	-19.4	
		9-14-62	50.2	-17.2	
		10-12-62	47.6	-14.6	
		11-15-62	44.8	-11.8	
		12-19-62	42.0	-9.0	
		1-11-63	43.5	-10.5	
		3-19-63	40.5	-7.5	
		4-11-63	39.2	-6.2	
		5-10-63	39.8	-6.8	
		5-29-63	40.6	-7.6	
		6-13-63	40.1	-7.1	

* Questionable measurement
** Approximate ground surface elevation
P Pumping measurement
A Air gauge measurement

GROUND WATER LEVELS AT WELLS

State Well Number	G.S. Elev., in feet	Date	Dist G.S. to Water Surface in feet	Water Surface Elev., in feet	Agency Supplying Data
SANTA ANA RIVER HYDRO UNIT Y-01.00					
LOWER SANTA ANA RIV HYDRO SUBUNIT Y-01.A0 EAST COASTAL PLAIN HYDRO SUBAREA Y-01.A1					
05S/10W-31D04 S	20.0	7-12-62	36.7	-16.7	3102
		8-10-62	38.2	-18.2	
		9-14-62	36.2	-16.2	
		10-12-62	35.0	-15.0	
		11-16-62	[illegible]	[illegible]	
		12-19-62	[illegible]	[illegible]	
		1-11-63	29.3	-9.3	
		2-08-63	32.5*	-12.5	
		3-19-63	28.2	-8.2	
		4-11-63	26.9	-6.9	
		5-13-63	[illegible]	[illegible]	
		6-13-63	[illegible]	[illegible]	
05S/10W-32C01 S	26.6	7-12-62	45.3	-18.7	3102
		8-10-62	46.1	-19.5	
		9-14-62	45.6	-19.0	
		10-12-62	[illegible]	[illegible]	
		11-16-62	[illegible]	[illegible]	
		12-19-62	33.9	-7.3	
		1-11-63	35.1	-8.5	
		3-19-63	33.1	-6.5	
		4-11-63	[illegible]	[illegible]	
		5-13-63	[illegible]	[illegible]	
		6-13-63	[illegible]	[illegible]	
05S/10W-33Q01 S	37.6	7-02-62	49.9	-12.3	3102
		7-16-62	50.6	-13.0	
		8-06-62	50.2	-12.6	
		8-20-62	50.5	-12.9	
		9-11-62	50.0	-12.4	
		9-24-62	50.6	-13.0	
		10-01-62	49.1	-11.5	
		10-22-62	[illegible]	[illegible]	
		11-05-62	[illegible]	[illegible]	
		11-19-62	[illegible]	[illegible]	
		12-03-62	[illegible]	[illegible]	
		12-17-62	[illegible]	[illegible]	
		1-07-63	44.2	-6.6	
		1-21-63	45.7	-8.1	
		2-04-63	50.3	-12.7	
		2-18-63	50.9	-13.3	
		3-04-63	50.4	-12.8	
		3-18-63	46.8	-9.2	
		4-01-63	43.3	-5.7	
		(CONT.)			

State Well Number	G.S. Elev., in feet	Date	Dist G.S. to Water Surface in feet	Water Surface Elev., in feet	Agency Supplying Data
LOWER SANTA ANA RIV HYDRO SUBUNIT Y-01.A0 EAST COASTAL PLAIN HYDRO SUBAREA Y-01.A1					
05S/10W-33Q01 S	37.6	4-15-63	43.1	[illegible]	[illegible]
		5-06-63	41.8	[illegible]	
		5-20-63	42.4	[illegible]	
		6-10-63	42.6	[illegible]	
		[illegible]	[illegible]	[illegible]	
05S/10W-34D01 S	34.5	7-13-62	35.2	[illegible]	[illegible]
		8-14-62	34.8	[illegible]	
		9-18-62	35.7	[illegible]	
		10-11-62	35.7	[illegible]	
		11-16-62	[illegible]	[illegible]	
		12-19-62	[illegible]	[illegible]	
		1-15-63	32.5	[illegible]	
		3-21-63	28.1	[illegible]	
		4-12-63	28.5	[illegible]	
		5-14-63	28.5	[illegible]	
		[illegible]	[illegible]	[illegible]	
05S/10W-35K01 S	32.7	7-13-62	49.9	[illegible]	[illegible]
		8-14-62	52.8	[illegible]	
		9-18-62	47.3*	[illegible]	
		10-11-62	[illegible]	[illegible]	
		11-16-62	[illegible]	[illegible]	
		12-19-62	[illegible]	[illegible]	
		3-21-63	50.0*	[illegible]	
		4-12-63	42.5	[illegible]	
		5-14-63	40.5	[illegible]	
		6-14-63	36.3	[illegible]	
05S/11W-02G01 S	48.2	7-06-62	47.7	[illegible]	[illegible]
		8-07-62	48.5	[illegible]	
		9-07-62	48.7	[illegible]	
		10-11-62	[illegible]	[illegible]	
		11-16-62	[illegible]	[illegible]	
		12-19-62	[illegible]	[illegible]	
		1-15-63	41.6	[illegible]	
		2-18-63	41.6	[illegible]	
		3-08-63	40.8	[illegible]	
		4-05-63	39.0	[illegible]	
		5-07-63	38.9	[illegible]	
		6-07-63	40.5	[illegible]	
05S/11W-02N01 S	38.5	7-06-62	58.3	-19.8	3102
		8-07-62	61.1*	-22.6	
		(CONT.)			

S Questionable measurement
P Pumping measurement
S S Approximate ground surface elevation
A Air gauge measurement

GROUND WATER LEVELS AT WELLS

State Well Number	G.S. Elev., in feet	Date	Dist. G.S. to Water Surface in feet	Water Surface Elev., in feet	Agency Supplying Data

SANTA ANA RIVER HYDRO UNIT Y-01.00

LOWER SANTA ANA RIV HYDRO SUBUNIT Y-01.A0
EAST COASTAL PLAIN HYDRO SUBAREA Y-01.A1

		(CONT.)			
05S/11W-02N01 S	38.5	9-07-62	58.2*	-19.7	3102
		10-15-62	55.6*	-17.1	
		11-06-62	45.3	-6.8	
		12-07-62	41.3*	-2.5	
		1-08-63	42.8	-4.3	
		2-05-63	42.7	-4.2	
		3-08-63	43.6	-5.1	
		4-05-63	42.9	-4.4	
		5-07-63	40.6	-2.1	
		6-07-63	44.3*	-5.8	
05S/11W-03A01 S	46.0**	7-06-62	65.7	-19.7	3102
		8-07-62	69.0	-23.0	
		9-07-62	65.3	-19.3	
		10-15-62	62.1	-16.1	
		11-06-62	51.4*	-5.4	
		12-07-62	46.4*	-0.4	
		1-08-63	48.0	-2.0	
		2-05-63	47.8	-1.8	
		3-08-63	48.7	-2.7	
		4-05-63	45.9	0.1	
		5-07-63	45.5	0.5	
		6-07-63	49.2	-3.2	
05S/11W-04A01 S	28.6	7-02-62	43.5	-14.9	3102
		7-16-62	45.9	-17.3	
		8-20-62	49.2	-20.6	
		9-11-62	45.9	-17.3	
		10-22-62	37.4	-8.8	
		11-05-62	34.2	-5.6	
		12-03-62	29.5	-0.9	
		12-17-62	29.5	-0.9	
		1-07-63	26.9	1.7	
		1-21-63	28.5	0.1	
		2-04-63	28.4	0.2	
		2-18-63	26.4	2.2	
		3-04-63	26.7	1.9	
		3-18-63	28.6		
		4-01-63	28.6		
		4-15-63	26.3	2.3	
		5-06-63	25.3	3.3	
		6-10-63	33.4*	-4.8	

LOWER SANTA ANA RIV HYDRO SUBUNIT Y-01.A0
EAST COASTAL PLAIN HYDRO SUBAREA Y-01.A1

05S/11W-12E03 S	41.0	7-06-62	61.7	-20.7	3102
		8-07-62	61.3	-20.3	
		9-07-62	59.4	-18.4	
		10-15-62	56.7	-15.7	
		11-06-62	51.2*	-10.2	
		12-07-62	49.5	-8.5	
		1-08-63	49.6	-8.6	
		2-05-63	49.4	-8.4	
		3-08-63	49.8	-8.8	
		4-05-63	44.2*	-3.2	
		5-07-63	44.0	-3.0	
		6-07-63	46.1	-5.1	
05S/11W-12L01 S	42.0**	10-09-62	58.9*	-16.9	3102
		11-08-62	54.9	-12.9	
		1-10-63	50.4	-8.4	
		2-07-63	51.7	-9.7	
		3-12-63	51.9	-9.9	
		4-09-63	46.5*	-4.5	
		5-09-63	47.9	-5.9	
		5-20-63	50.4	-8.4	
		6-10-63	49.2	-7.2	
		6-17-63	49.1	-7.1	
05S/11W-13A02 S	42.0**	10-09-62	55.3	-13.3	3102
		4-09-63	39.4	2.6	
		6-11-63	40.1	1.9	
05S/11W-14C01 S	34.0**	9-13-62	42.6	-8.6	3102
		10-09-62	40.8	-6.8	
		11-08-62	34.6*	-0.6	
		1-10-63	30.8	3.2	
		3-12-63	33.6*	0.4	
		4-09-63	29.8	4.2	
		5-09-63	26.5	7.5	
		6-11-63	27.8	6.2	
05S/11W-16D01 S	17.1	7-16-62	32.0	-14.9	3102
		8-06-62	32.3	-15.2	
		8-20-62	34.2	-17.1	
		9-11-62	34.9	-17.8	
		9-24-62	35.0	-17.9	
		10-01-62	34.9	-17.8	
		10-22-62	31.2*	-14.1	
		(CONT.)			

* Questionable measurement
** Approximate ground surface elevation
P Pumping measurement
A Air gauge measurement

GROUND WATER LEVELS AT WELLS

State Well Number	G.S.Elev., in feet	Date	Dist G.S. to Water Surface in feet	Water Surface Elev., in feet	Agency Supplying Data
SANTA ANA RIVER HYDRO UNIT Y-01.00					
LOWER SANTA ANA RIV HYDRO SUBUNIT Y-01.A0 EAST COASTAL PLAIN HYDRO SUBAREA Y-01.A1					
		(CONT.)			
05S/11W-16D01 S	17.1	11-05-62	28.5	-11.4	3102
		11-19-62	26.3	-9.2	
		12-03-62	23.8	-6.7	
		12-17-62	23.8	-6.7	
		1-07-63	20.3	-3.2	
		1-21-63	20.4	-3.3	
		2-04-63	21.9	-4.8	
		2-18-63	22.2	-5.1	
		3-04-63	21.2	-4.1	
		3-18-63	21.8	-4.7	
		4-01-63	20.9	-3.8	
		4-15-63	19.6	-2.5	
		5-06-63	18.7	-1.6	
		5-20-63	18.6	-1.5	
		6-10-63	20.1	-3.0	
		6-17-63	20.2	-3.1	
05S/11W-16D02 S	16.8	7-11-62	37.5	-20.7	3102
		7-25-62	39.4	-22.6	
		8-01-62	37.9	-21.1	
		8-15-62	39.3	-22.5	
		9-05-62	38.4	-21.6	
		9-19-62	36.7	-19.9	
		10-03-62	35.2	-18.4	
		10-17-62	33.1	-16.3	
		11-07-62	27.7	-10.9	
		11-21-62	26.2	-9.4	
		12-05-62	25.1	-8.3	
		12-19-62	24.7	-7.9	
		1-02-63	24.3	-7.5	
		1-16-63	29.5*	-12.7	
		2-06-63	28.7*	-11.9	
		2-20-63	24.0	-7.2	
		3-06-63	27.4	-10.6	
		3-20-63	25.5	-8.7	
		4-03-63	23.0	-6.2	
		4-17-63	24.0	-7.2	
		5-01-63	24.1	-7.3	
		5-15-63	26.8	-10.0	
		6-05-63	27.6	-10.8	
		6-19-63	27.3	-10.5	
05S/11W-18J03 S	7.2	7-13-62	25.4	-18.2	1101
		(CONT.)			
05S/11W-18J03 S	7.2	8-03-62	28.2	-21.0	1101
		8-24-62	28.9	-21.7	
		9-14-62	29.4	-17.7	
		10-05-62	29.8	-22.6	
		10-26-62	26.6	-19.4	
		11-16-62	27.4	-20.2	
		12-07-62	25.6	-18.4	
		12-28-62	27.6	-20.4	
		1-18-63	26.4	-19.2	
		2-08-63	23.4	-16.2	
		3-01-63	25.4	-18.2	
		3-22-63	22.1	-14.9	
		4-12-63	23.0	-15.8	
		5-03-63	26.4	-19.2	
		5-24-63	17.5	-10.3	
		6-14-63	19.4	-12.2	
05S/11W-20A01 S	11.0**	7-12-62	30.4	-19.4	1102
05S/11W-20A03 S	7.7	7-26-62	27.4	-19.7	1101
		8-06-62	27.7	-18.0	
		8-20-62	28.8	-19.1	
		9-11-62	27.7	-18.0	
		9-24-62	27.6	-17.9	
		10-01-62	27.6	-17.9	
		10-22-62	22.5	-12.8	
		11-06-62	20.6	-10.9	
		11-19-62	18.1	-8.4	
		12-03-62	17.7	-8.0	
		12-17-62	17.8	-8.1	
		1-07-63	17.5	-7.8	
		1-21-63	20.0	-10.3	
		2-04-63	23.5	-13.8	
05S/11W-20Q08 S	24.2	8-10-62	42.6	-18.4	1101
		9-14-62	42.7	-18.5	
		11-15-62	36.7	-12.5	
		12-19-62	35.0	-10.8	
		1-11-63	35.1	-10.9	
		3-19-63	34.8	-10.6	
		4-11-63	33.1	-8.9	
		6-13-63	33.8	-9.6	
05S/11W-20R04 S	31.2	7-12-62	48.6	-17.4	1101
		(CONT.)			

* Questionable measurement
** Approximate ground surface elevation
P Pumping measurement
A Air gauge measurement

GROUND WATER LEVELS AT WELLS

State Well Number	G.S.Elev., in feet	Date	Dist. G.S. to Water Surface in feet	Water Surface Elev., in feet	Agency Supplying Data
SANTA ANA RIVER HYDRO UNIT Y-01.00					
LOWER SANTA ANA RIV HYDRO SUBUNIT Y-01.A0 EAST COASTAL PLAIN HYDRO SUBAREA Y-01.A1					
		(CONT.)			
05S/11W-20R04 S	31.2	9-10-62	47.4	-16.2	3102
		9-14-62	49.4	-18.2	
		10-12-62	47.3	-16.1	
		11-15-62	44.1	-12.9	
		12-19-62	42.1	-10.9	
		1-11-63	42.4	-11.2	
		2-08-63	44.1	-12.9	
		3-19-63	42.0	-10.8	
		4-11-63	40.3	-9.1	
		5-10-63	40.7	-9.5	
		6-13-63	40.8	-9.6	
05S/11W-22A02 S	21.8	8-10-62	39.5	-17.7	3102
		9-14-62	38.1	-16.3	
		10-12-62	35.6	-13.8	
		11-15-62	31.4*	-9.6	
		12-19-62	29.6*	-7.8	
		2-08-63	32.3	-10.5	
		3-19-63	29.6	-7.8	
		4-11-63	27.0	-5.2	
		5-10-63	27.4	-5.6	
		6-13-63	27.7	-5.9	
05S/11W-24D02 S	27.1	7-12-62	42.5	-15.4	3102
		9-14-62	41.7	-14.6	
		10-12-62	39.5	-12.4	
		11-15-62	34.9*	-7.8	
		12-19-62	29.7*	-2.6	
		1-11-63	31.4	-4.3	
		3-19-63	30.3	-3.2	
		4-11-63	28.7	-1.6	
		5-10-63	28.2	-1.1	
		6-13-63	28.9	-1.8	
05S/11W-24N02 S	25.0	7-12-62	40.3	-15.3	3102
		8-10-62	41.6	-16.6	
		9-14-62	39.4	-14.4	
		10-12-62	37.2	-12.2	
		11-15-62	33.6*	-8.6	
		1-11-63	30.0	-5.0	
		2-08-63	35.1*	-10.1	
		3-19-63	31.9	-6.9	
		4-11-63	29.6	-4.6	
		(CONT.)			

State Well Number	G.S.Elev., in feet	Date	Dist. G.S. to Water Surface in feet	Water Surface Elev., in feet	Agency Supplying Data
LOWER SANTA ANA RIV HYDRO SUBUNIT Y-01.A0 EAST COASTAL PLAIN HYDRO SUBAREA Y-01.A1					
05S/11W-24N02 S	25.0	5-10-63	28.9	-3.9	3102
		6-13-63	29.2	-4.2	
05S/11W-25P01 S	47.6	7-12-62	61.6	-14.0	3102
		8-10-62	63.4	-15.8	
		9-14-62	61.4	-13.8	
		10-12-62	59.9	-12.3	
		11-15-62	56.5	-8.9	
		12-19-62	54.3	-6.7	
		1-11-63	55.1	-7.5	
		2-08-63	57.0	-9.4	
		3-19-63	54.3	-6.7	
		4-11-63	52.8	-5.2	
		5-10-63	52.1	-4.5	
		6-13-63	51.7	-4.1	
05S/11W-27H04 S	8.0	7-16-62	21.5	-13.5	3102
		8-06-62	22.9	-14.9	
		8-20-62	23.1	-15.1	
		9-11-62	22.8	-14.8	
		9-24-62	22.8	-14.8	
		10-01-62	22.6	-14.6	
		10-22-62	19.9	-11.9	
		11-05-62	18.7	-10.7	
		11-19-62	18.2	-10.2	
		12-03-62	17.1	-9.1	
		12-17-62	17.1	-9.1	
		1-07-63	16.4	-8.4	
		1-21-63	16.8	-8.8	
		2-04-63	18.4	-10.4	
		2-18-63	17.3	-9.3	
		3-04-63	20.4	-12.4	
		3-18-63	19.7*	-11.7	
		4-01-63	14.8	-6.8	
		4-15-63	15.0	-7.0	
		5-06-63	14.6	-6.6	
		5-20-63	14.8	-6.8	
		6-10-63	16.4*	-8.4	
		6-17-63	14.5	-6.5	
05S/11W-28A01 S	7.2	7-12-62	25.3	-18.1	3102
		8-10-62	29.4	-22.2	
		9-14-62	30.3	-23.1	
		10-12-62	26.5	-19.3	
		(CONT.)			

* Questionable measurement
** Approximate ground surface elevation
P Pumping measurement
A Air gauge measurement

GROUND WATER LEVELS AT WELLS

State Well Number	G.S. Elev., in feet	Date	Dist. G.S. to Water Surface in feet	Water Surface Elev., in feet	Agency Supplying Data
SANTA ANA RIVER HYDRO UNIT Y-01.00					
LOWER SANTA ANA RIV HYDRO SUBUNIT Y-01.A0					
EAST COASTAL PLAIN HYDRO SUBAREA Y-01.A1					
		(CONT.)			
05S/11W-28A01 S	7.2	11-15-62	17.4*	-10.2	3102
		12-19-62	11.9*	-4.7	
		1-11-63	9.0	-1.8	
		2-08-63	15.0*	-7.8	
		3-19-63	16.0*	-8.8	
		4-11-63	9.0	-1.8	
		5-10-63	8.4	-1.2	
		6-13-63	5.2	2.0	
05S/11W-29B05 S	49.9	7-12-62	65.9	-16.0	3102
		8-10-62	66.3	-16.4	
		9-14-62	66.6	-16.7	
		10-12-62	66.9	-16.0	
		11-15-62	63.3	-14.4	
		12-19-62	62.3	-12.4	
		1-11-63	61.9	-12.0	
		2-08-63	62.3	-12.4	
		3-19-63	60.9	-11.0	
		4-11-63	59.8	-9.9	
		5-10-63	59.4	-9.5	
		6-13-63	59.4	-9.5	
05S/11W-29B08 S	36.0	7-12-62	56.3	-20.3	3102
		8-1 -62	54.[illegible]	-18.[illegible]	
		9-14-62	54.0	-18.0	
		10-12-62	51.4	-15.4	
		11-15-62	49.2	-13.2	
		12-19-62	46.7	-10.7	
		1-11-63	47.7	-11.7	
		2-08-63	48.7	-12.7	
		3-19-63	47.6	-11.6	
		4-11-63	45.6	-9.6	
		5-1 -63	48.4	-12.4	
		6-13-63	45.5	-9.5	
05S/11W-29C01 S	48.0##	9-14-62	83.1	-35.1	3102
		11-15-62	73.1*	-25.1	
		12-19-62	66.[illegible]*	-17.[illegible]	
		1-11-63	59.1	-11.1	
		3-19-63	69.7*	-21.7	
		4-11-63	63.1	-15.1	
		6-13-63	55.4	-7.4	
LOWER SANTA ANA RIV HYDRO SUBUNIT Y-01.A0					
EAST COASTAL PLAIN HYDRO SUBAREA Y-01.A1					
06S/08W-05E02 S	285.4	4-03-63	277.0	8.4	4[illegible]
06S/08W-06J01 S	238.9	4-03-63	231.0	7.9	4[illegible]
06S/08W-06P01 S	204.1	7-17-62	178.2	25.9	3102
		8-16-62	179.3	24.8	
		9-19-62	180.1	24.0	
		10-18-62	178.1	26.0	
		11-20-62	175.7	28.4	
		12-18-62	173.8	30.3	
		1-22-63	175.0	29.1	
		2-21-63	171.6	32.5	
		3-22-63	171.7	32.4	
		4-16-63	173.1	31.0	
		5-16-63	173.[illegible]	30.4	
		6-18-63	174.[illegible]	29.3	
06S/08W-07E01 S	178.2	4-05-63	145.0	[illegible]	[illegible]
06S/08W-07Q01 S	202.2	7-17-62	173.0	29.[illegible]	3102
		8-16-62	174.8	27.4	
		9-19-62	177.[illegible]	25.[illegible]	
		10-18-62	171.1	31.1	
		11-20-62	167.9*	34.3	
		12-18-62	168.1*	34.1	
		1-22-63	167.5	34.7	
		2-21-63	163.4	38.8	
		3-22-63	162.9	39.3	
		4-16-63	163.6	38.6	
		5-16-63	177.3	25.0	
06S/08W-[illegible] P	244.4	7-17-62	213.[illegible]	31.[illegible]	3102
		9-19-62	217.0*	27.4	
		10-18-62	211.[illegible]	33.[illegible]	
		12-18-62	210.4	34.0	
		2-21-63	206.5	37.[illegible]	
		3-22-63	206.3	38.1	
	244.1	4-03-63	206.0	38.1	4[illegible]
	244.4	4-16-63	207.3	37.1	3102
06S/09W-01L01 S	142.4	3-10-63	129.0	13.4	4[illegible]
06S/09W-01P02 S	138.2	7-17-62	170.6*	-32.4	3102
		8-16-62	169.4*	-31.[illegible]	
		(CONT.)			

\# Questionable measurement
\#\# Approximate ground surface elevation
P Pumping measurement
A Air gauge measurement

GROUND WATER LEVELS AT WELLS

SANTA ANA RIVER HYDRO UNIT Y-01.00

LOWER SANTA ANA RIV HYDRO SUBUNIT Y-01.A0
EAST COASTAL PLAIN HYDRO SUBAREA Y-01.A1

State Well Number	G.S.Elev., in feet	Date	Dist. G.S. to Water Surface in feet	Water Surface Elev., in feet	Agency Supplying Data
		(CONT.)			
06S/09W-01P02 S	138.2	9-19-62	163.9*	-25.7	3102
		10-18-62	152.6	-14.4	
		11-20-62	151.8	-13.6	
		12-18-62	133.3	4.9	
		1-22-63	134.9	3.3	
		2-21-63	125.6	12.6	
		3-22-63	136.2	2.0	
		4-16-63	147.3	-9.1	
		5-16-63	138.6	-0.4	
		6-18-63	150.4	-12.2	
06S/09W-02A04 S	101.7	11-01-62	86.0	15.7	4709
		4-05-63	84.0	17.7	
06S/09W-02D01 S	84.5	8-16-62	134.8*	-50.3	3102
		10-18-62	110.3	-25.8	
	84.0	11-01-62	128.0*	-44.0	4709
	84.5	11-20-62	124.2*	-39.7	3102
		12-18-62	125.7*	-41.2	
		1-22-63	114.1	-29.6	
		2-21-63	128.9*	-44.4	
	84.0	4-02-63	128.0*	-44.0	4709
	84.5	4-16-63	122.9*	-38.4	3102
		6-18-63	132.2*	-47.7	
06S/09W-03C01 S	73.0	11-01-62	96.0	-23.0	4709
		4-02-63	94.0	-21.0	
06S/09W-03R01 S	96.0	7-17-62	71.4	24.6	3102
		8-16-62	75.2	20.8	
		9-19-62	74.8	21.2	
		10-18-62	72.5	23.5	
		11-20-62	67.3*	28.7	
		12-18-62	66.9	29.1	
		1-22-63	64.9	31.1	
		2-21-63	63.9	32.1	
		3-22-63	67.5	28.5	
		4-16-63	67.3	28.7	
		6-18-63	67.4	28.6	
06S/09W-04L01 S	48.3	11-01-62	67.0	-18.7	4709
		4-18-63	69.0	-20.7	

LOWER SANTA ANA RIV HYDRO SUBUNIT Y-01.A0
EAST COASTAL PLAIN HYDRO SUBAREA Y-01.A1

State Well Number	G.S.Elev., in feet	Date	Dist. G.S. to Water Surface in feet	Water Surface Elev., in feet	Agency Supplying Data
06S/09W-05A01 S	41.4	7-17-62	62.6	-21.2	3102
		9-19-62	54.2	-12.8	
		1-22-63	44.8	-3.4	
06S/09W-05Q01 S	44.1	11-01-62	63.1A	-19.0	4709
		4-02-63	63.1A	-19.0	
06S/09W-06C01 S	34.0	11-01-62	84.0A	-50.0	4709
		4-02-63	82.0A	-48.0	
06S/09W-07C01 S	46.0	9-18-62	61.4	-15.4	3102
		10-11-62	60.6	-14.6	
		12-13-62	55.3	-9.3	
		1-15-63	55.1	-9.1	
		3-21-63	60.8	-14.8	
		5-14-63	54.5	-8.5	
06S/09W-08L01 S	10.0	11-01-62	30.0	-20.0	4709
		4-03-63	31.2	-21.2	
06S/09W-09H01 S	67.0	11-01-62	87.0	-20.0	4709
		4-03-63	88.3	-21.3	
06S/09W-09H03 S	74.0	10-18-62	84.3*	-10.3	3102
		11-20-62	79.3	-5.3	
		12-18-62	78.4	-4.4	
		1-22-63	77.3	-3.3	
		2-21-63	87.2*	-13.2	
		5-16-63	77.6	-3.6	
		6-18-63	75.7	-1.7	
06S/09W-09M02 S	54.8	11-20-62	69.3	-14.5	3102
		3-22-63	69.2	-14.4	
		4-16-63	69.3	-14.5	
		6-18-63	65.4	-10.6	
06S/09W-10P01 S	100.0	7-17-62	17.7	82.3	3102
		8-16-62	17.9	82.1	
		9-19-62	19.0	81.0	
		10-18-62	19.4	80.6	
		11-20-62	19.4	80.6	
		12-18-62	19.4	80.6	
06S/09W-12K01 S	146.0	7-17-62 (CONT.)	93.5	52.5	3102

* Questionable measurement
** Approximate ground surface elevation
P Pumping measurement
A Air gauge measurement

GROUND WATER LEVELS AT WELLS

SANTA ANA RIVER HYDRO UNIT Y-01.00

LOWER SANTA ANA RIV HYDRO SUBUNIT Y-01.A0
EAST COASTAL PLAIN HYDRO SUBAREA Y-01.A1

State Well Number	G.S.Elev, in feet	Date	Dist G.S. to Water Surface in feet	Water Surface Elev, in feet	Agency Supplying Data
		(CONT.)			
06S/09W-12K01 S	146.0	9-19-62	94.6	51.4	3102
		10-18-62	93.7	52.3	
		12-18-62	93.6	52.4	
		1-22-63	92.3	53.7	
		2-21-63	88.3	57.7	
		3-22-63	84.9	61.1	
		4-16-63	84.6	61.4	
		5-16-63	85.9	60.1	
		6-18-63	86.2	59.8	
06S/10W-01E02 S	35.0**	7-02-62	46.8*	-11.8	3102
		7-16-62	53.6*	-18.6	
		8-20-62	56.1*	-21.1	
		9-11-62	47.0	-12.0	
		9-24-62	51.4*	-16.4	
		10-01-62	51.6	-16.6	
		10-22-62	48.6	-13.6	
		11-05-62	45.6*	-10.6	
		11-19-62	43.6*	-8.6	
		12-03-62	42.7*	-7.7	
		12-17-62	40.4	-5.4	
		1-07-63	43.2	-8.2	
		1-21-63	55.5*	-20.5	
		2-18-63	63.4*	-28.4	
		3-04-63	62.9*	-27.9	
		3-18-63	55.1*	-20.1	
		4-01-63	49.5	-14.5	
		5-06-63	43.5	-8.5	
		5-20-63	44.8	-9.8	
		6-10-63	45.7*	-10.7	
		6-24-63	43.4	-8.4	
06S/10W-01L02 S	39.7	7-13-62	27.5	12.2	3102
		8-14-62	27.6	12.1	
		9-18-62	27.7	12.0	
		10-11-62	27.8	11.9	
		12-13-62	26.8	12.9	
		1-15-63	26.8	12.9	
		2-19-63	27.0	12.7	
		3-21-63	27.0	12.7	
		4-12-63	27.2	12.5	
		5-14-63	26.3	13.4	
		6-14-63	26.1	13.6	

LOWER SANTA ANA RIV HYDRO SUBUNIT Y-01.A0
EAST COASTAL PLAIN HYDRO SUBAREA Y-01.A1

State Well Number	G.S.Elev, in feet	Date	Dist G.S. to Water Surface in feet	Water Surface Elev, in feet	Agency Supplying Data
06S/10W-02G01 S	37.5	7-13-62	58.6	-21.1	3102
		8-14-62	61.8	-24.3	
		9-18-62	58.1	-20.6	
		10-11-62	55.9	-18.4	
		11-16-62	49.4*	-11.9	
		12-13-62	46.4	-8.9	
		1-15-63	50.9	-13.4	
		2-19-63	66.5*	-29.0	
		3-21-63	59.8*	-22.3	
		4-12-63	54.7*	-17.2	
		5-14-63	52.1	-14.6	
		6-14-63	48.6	-11.1	
06S/10W-05B03 S	19.4	7-12-62	39.5	-20.1	3102
		8-10-62	42.2	-22.8	
		10-12-62	39.2	-19.8	
		11-16-62	37.8*	-18.4	
		12-19-62	37.0	-17.6	
		1-11-63	30.6	-11.2	
		2-08-63	37.0*	-17.6	
		3-19-63	32.4	-13.0	
		4-11-63	34.6	-15.2	
		5-10-63	33.1	-13.7	
		6-13-63	29.4*	-10.0	
06S/10W-05C01 S	19.2	7-02-62	32.3	-13.1	3102
		7-16-62	33.5	-14.3	
		8-24-62	36.2	-17.0	
		10-22-62	29.6	-10.4	
		11-05-62	29.2	-10.0	
		11-19-62	29.7	-10.5	
		12-03-62	29.4*	-10.2	
		1-07-63	27.2	-8.0	
		1-21-63	28.0	-8.8	
		2-04-63	27.7	-8.5	
		2-18-63	28.1	-8.9	
		3-04-63	29.8	-10.6	
		3-18-63	26.7	-7.5	
		4-01-63	23.7	-4.5	
		5-06-63	21.8	-2.6	
		6-10-63	26.2	-7.0	
		6-24-63	24.3	-5.1	
06S/10W-06L02 S	12.1	7-12-62	24.9	-12.8	3102
		(CONT.)			

* Questionable measurement
** Approximate ground surface elevation
P Pumping measurement
A Air gauge measurement

GROUND WATER LEVELS AT WELLS

SANTA ANA RIVER HYDRO UNIT Y-01.00

LOWER SANTA ANA RIV HYDRO SUBUNIT Y-01.A0
EAST COASTAL PLAIN HYDRO SUBAREA Y-01.A1

State Well Number	G.S. Elev., in feet	Date	Dist. G.S. to Water Surface in feet	Water Surface Elev., in feet	Agency Supplying Data
		(CONT.)			
06S/10W-06L02 S	12.1	8-10-62	25.7	-13.6	3102
		9-14-62	25.3	-13.2	
		10-12-62	23.5	-11.4	
		11-15-62	19.9	-7.8	
		12-19-62	19.0	-6.9	
		1-11-63	18.5	-6.4	
		2-08-63	22.6*	-10.4	
		3-19-63	18.7	-6.6	
		4-11-63	17.3	-5.2	
06S/10W-07B02 S	10.2	7-02-62	21.8	-11.6	3102
		7-16-62	23.6	-13.4	
		8-06-62	23.2	-13.0	
		8-20-62	24.1	-13.9	
		9-11-62	23.0	-12.8	
		9-24-62	22.8	-12.6	
		10-01-62	22.1	-11.9	
		10-22-62	20.8	-10.6	
		11-05-62	19.9	-9.7	
		11-19-62	19.3	-9.1	
		12-03-62	18.2	-8.0	
		1-07-63	17.7	-7.5	
		1-21-63	18.3	-8.1	
		2-04-63	18.8	-8.6	
		2-18-63	20.7	-10.5	
		3-04-63	20.4	-10.2	
		3-18-63	18.9	-8.7	
		4-01-63	16.8	-6.6	
		4-15-63	16.9	-6.7	
		5-06-63	15.2	-5.0	
		5-20-63	15.8	-5.6	
		6-10-63	15.8	-5.6	
		6-24-63	15.5	-5.3	
06S/10W-08B02 S	12.0	7-13-62	28.6	-16.6	3102
		8-14-62	28.7	-16.7	
		9-18-62	27.9	-15.9	
		10-11-62	27.0	-15.0	
		11-16-62	26.0	-14.0	
		12-13-62	23.6	-11.6	
		1-15-63	23.0	-11.0	
		2-19-63	24.8	-12.8	
		3-21-63	26.3	-14.3	

LOWER SANTA ANA RIV HYDRO SUBUNIT Y-01.A0
EAST COASTAL PLAIN HYDRO SUBAREA Y-01.A1

State Well Number	G.S. Elev., in feet	Date	Dist. G.S. to Water Surface in feet	Water Surface Elev., in feet	Agency Supplying Data
06S/10W-08B03 S	13.0**	7-13-62	36.0	-23.0	3102
		8-14-62	37.6	-24.6	
		9-18-62	34.3	-21.3	
		10-11-62	35.4	-22.4	
		12-13-62	30.3	-17.3	
		1-15-63	28.3	-15.3	
		2-19-63	30.2	-17.2	
		3-21-63	33.1*	-20.1	
		4-12-63	29.4	-16.4	
		5-14-63	26.2	-13.2	
		6-14-63	25.0	-12.0	
06S/10W-09B01 S	63.4	7-13-62	83.3	-19.9	3102
		8-14-62	83.5	-20.1	
		9-18-62	80.8	-17.4	
06S/10W-11G01 S	54.0	7-13-62	75.4	-21.4	3102
		8-14-62	75.3	-21.3	
		9-18-62	72.1	-18.1	
		10-11-62	70.8	-16.8	
		11-16-62	65.9*	-11.9	
		12-13-62	63.2	-9.2	
		1-15-63	63.4	-9.4	
		2-19-63	79.2*	-25.2	
		3-21-63	73.9*	-19.9	
		4-12-63	67.9*	-13.9	
		5-14-63	64.3	-10.3	
		6-14-63	64.0	-10.0	
06S/10W-12E02 S	46.7	7-13-62	69.6*	-22.9	3102
		8-14-62	69.3*	-22.6	
		9-18-62	65.6	-18.9	
		10-11-62	64.8	-18.1	
		11-16-62	58.5*	-11.8	
		12-13-62	56.0	-9.3	
		1-15-63	59.6	-12.9	
		2-19-63	75.2*	-28.5	
		3-21-63	68.0*	-21.3	
		4-12-63	63.0*	-16.3	
		5-14-63	57.2	-10.5	
		6-14-63	57.2	-10.5	
06S/10W-17M02 S	6.0	7-13-62	9.5	-3.5	3102
		8-14-62 (CONT.)	9.8	-3.8	

* Questionable measurement
** Approximate ground surface elevation
P Pumping measurement
A Air gauge measurement

GROUND WATER LEVELS AT WELLS

SANTA ANA RIVER HYDRO UNIT Y-01.00

LOWER SANTA ANA RIV HYDRO SUBUNIT Y-01.A0
EAST COASTAL PLAIN HYDRO SUBAREA Y-01.A1

State Well Number	G.S. Elev., in feet	Date	Dist G.S. to Water Surface in feet	Water Surface Elev., in feet	Agency Supplying Data
		(CONT.)			
06S/10W-17M02 S	6.3	9-18-62	10.0	-4.0	3102
		10-11-62	10.1	-4.1	
		12-13-62	10.3	-4.3	
		1-15-63	10.2	-4.2	
		2-19-63	8.4	-2.4	
		3-21-63	8.5	-2.5	
		4-12-63	9.8	-3.8	
		5-14-63	8.9	-2.9	
		6-14-63	9.2	-3.2	
06S/10W-18J09 S	8.2	7-31-62	11.1	-2.9	3102
		8-30-62	11.2	-3.0	
		9-27-62	11.1	-2.9	
		10-31-62	10.7	-2.5	
		11-28-62	9.9	-1.7	
		12-26-62	9.6	-1.4	
		1-23-63	9.5	-1.3	
		2-27-63	9.6	-1.4	
		3-27-63	9.3	-1.1	
		4-24-63	8.5	-0.3	
		5-22-63	8.1	0.1	
		6-26-63	7.9	0.3	
06S/10W-18P01 S	6.7	8-30-62	5.3	1.4	3102
		9-27-62	5.5	1.2	
		10-31-62	5.8	1.1	
		11-28-62	5.4	1.3	
		12-26-62	5.1	1.6	
		1-23-63	5.0	1.7	
		2-27-63	4.4	2.3	
		3-27-63	4.2	2.5	
		4-24-63	4.3	2.4	
		5-22-63	4.1	2.6	
		6-26-63	3.7	3.0	
06S/10W-20C01 S	5.7	7-31-62	4.9	0.8	3102
		8-30-62	5.0	0.7	
		9-27-62	5.1	0.6	
		10-31-62	5.1	0.6	
		11-28-62	5.0	0.7	
		12-26-62	5.0	0.7	
		1-23-63	4.9	0.8	
		2-27-63	3.7	2.0	
		(CONT.)			

LOWER SANTA ANA RIV HYDRO SUBUNIT Y-01.A0
EAST COASTAL PLAIN HYDRO SUBAREA Y-01.A1

State Well Number	G.S. Elev., in feet	Date	Dist G.S. to Water Surface in feet	Water Surface Elev., in feet	Agency Supplying Data
06S/10W-20C01 S	5.7	3-27-63	4.0	1.7	3102
		4-24-63	3.7	2.0	
		5-22-63	3.9	1.8	
		6-26-63	4.2	1.5	
06S/10W-20F01 S	4.7	7-31-62	5.3	-0.6	3102
		8-30-62	DRY		
		9-27-62	DRY		
		10-31-62	DRY		
		11-28-62	DRY		
		12-29-62	DRY		
		1-23-63	DRY		
		2-27-63	4.8	-0.1	
		3-27-63	4.9	-0.2	
		4-24-63	4.7		
		5-22-63	4.6	0.1	
		6-26-63	4.7		
06S/10W-20M01 S	6.1	7-31-62	4.0	1.1	3102
		8-30-62	3.6	1.5	
		9-27-62	3.6	1.5	
		10-31-62	3.7	1.4	
		11-28-62	3.9	1.2	
		12-26-62	4.0	1.1	
		1-23-63	4.0	1.1	
		2-27-63	3.7	1.4	
		3-27-63	4.0	1.1	
		4-24-63	3.6	1.5	
		5-22-63	3.5	1.6	
06S/11W-01A03 S	14.0**	7-12-62	31.4	-17.4	3102
		8-10-62	38.1*	-24.1	
		9-14-62	32.4	-18.4	
		10-12-62	36.4	-22.4	
		11-15-62	27.4*	-13.4	
		12-11-62	26.4*	-12.4	
		2-08-63	28.4	-14.4	
		3-19-63	27.4	-13.4	
		5-10-63	26.4*	-12.4	
		6-13-63	26.4*	-12.4	
06S/11W-01B01 S	13.3	9-14-62	27.1	-13.8	3102
		10-12-62	25.7	-12.4	
		1-11-63	11.6*	1.7	
		(CONT.)			

* Questionable measurement
** Approximate ground surface elevation
P Pumping measurement
A Air gauge measurement

GROUND WATER LEVELS AT WELLS

SANTA ANA RIVER HYDRO UNIT Y-01.00

LOWER SANTA ANA RIV HYDRO SUBUNIT Y-01.A0
EAST COASTAL PLAIN HYDRO SUBAREA Y-01.A1

State Well Number	G.S. Elev., in feet	Date	Dist G.S. to Water Surface in feet	Water Surface Elev., in feet	Agency Supplying Data
06S/11W-02D01 S	71.2	7-12-62	84.7	-13.5	3102
		8-10-62	84.9	-13.7	
		9-14-62	84.2	-13.0	
		10-12-62	84.1	-12.9	
		11-15-62	84.2	-13.0	
		12-19-62	82.7	-11.5	
		1-11-63	81.9	-10.7	
		2-08-63	81.1	-9.9	
		3-19-63	80.1	-8.9	
		4-11-63	79.1	-7.9	
		5-10-63	79.3	-8.1	
		6-13-63	78.5	-7.3	
06S/11W-03J01 S	59.6	7-12-62	53.4	6.2	3102
		9-14-62	53.4	6.2	
		10-12-62	53.4	6.2	
		11-15-62	53.4	6.2	
		12-19-62	53.3	6.3	
		1-11-63	53.3	6.3	
		2-08-63	53.2	6.4	
		3-19-63	53.0	6.6	
		5-10-63	52.9	6.7	
		6-13-63	52.9	6.7	
06S/11W-11K03 S	32.9	7-12-62	28.1	4.8	3102
		8-10-62	28.1	4.8	
		9-14-62	29.4	3.5	
		10-12-62	29.5	3.4	
		11-15-62	29.5	3.4	
		12-19-62	30.1	2.8	
		1-11-63	30.8	2.1	
		2-08-63	30.7	2.2	
		3-19-63	19.5*	13.4	
		4-11-63	23.1	9.8	
		5-10-63	22.9	10.0	
		6-13-63	26.4*	6.5	
06S/11W-13D01 S	5.6	7-31-62	7.1	-1.5	3102
		8-30-62	7.0	-1.4	
		9-27-62	9.6	-4.0	
		10-31-62	8.4	-2.8	
		11-28-62	6.8	-1.2	
		12-26-62	6.8	-1.2	
		1-23-63	6.7	-1.1	
		(CONT.)			
		2-27-63	5.8	-0.2	
		3-27-63	5.8	-0.2	
		4-24-63	6.2	-0.6	
		5-22-63	5.7	-0.1	
		6-26-63	5.6		
06S/11W-13F02 S	2.7	8-30-62	4.0	-1.3	3102
		9-27-62	4.7	-2.0	
		10-31-62	4.2	-1.5	
		11-28-62	3.4	-0.7	
		12-26-62	3.3	-0.6	
		1-23-63	3.2	-0.5	
		2-27-63	2.7		
		3-27-63	2.6	0.1	
		4-24-63	2.2	0.5	
		5-22-63	2.0	0.7	
		6-26-63	1.9	0.8	
06S/11W-13G02 S	2.2	7-31-62	6.9	-4.7	3102
		8-30-62	7.2	-5.0	
		9-27-62	7.2	-5.0	
		10-31-62	7.2	-5.0	
		11-28-62	6.6	-4.4	
		12-26-62	6.2	-4.0	
		1-23-63	6.0	-3.8	
		2-27-63	5.8	-3.6	
		3-27-63	5.7	-3.5	
		4-24-63	5.1	-2.9	
		5-22-63	4.7	-2.5	
		6-26-63	4.6	-2.4	
06S/11W-13G03 S	2.1	7-31-62	3.5	-1.4	3102
		8-30-62	4.2	-2.1	
		9-27-62	5.0	-2.9	
		10-31-62	5.2	-3.1	
		11-28-62	5.1	-3.0	
		12-26-62	5.0	-2.9	
		1-23-63	4.8	-2.7	
		2-27-63	4.3	-2.2	
		3-27-63	4.0	-1.9	
		4-24-63	3.8	-1.7	
		5-22-63	3.5	-1.4	
		6-26-63	3.0	-0.9	

\# Questionable measurement
** Approximate ground surface elevation
P Pumping measurement
A Air gauge measurement

GROUND WATER LEVELS AT WELLS

State Well Number	G S Elev., in feet	Date	Dist G S to Water Surface in feet	Water Surface Elev., in feet	Agency Supplying Data
SANTA ANA RIVER HYDRO UNIT Y-01.00					
LOWER SANTA ANA RIV HYDRO SUBUNIT Y-01.A0					
EAST COASTAL PLAIN HYDRO SUBAREA Y-01.A1					
06S/11W-13J01 S	5.6	7-31-62	7.4	-1.8	3102
		8-30-62	7.4	-1.8	
		9-27-62	7.3	-1.7	
		10-31-62	7.3	-1.7	
		11-28-62	6.8	-1.2	
		12-26-62	6.5	-0.9	
		1-23-63	6.6	-1.0	
		2-27-63	6.4	-0.8	
		3-23-63	6.0	-0.4	
		4-24-63	5.5	0.1	
		5-22-63	5.2	0.4	
		6-26-63	5.1	0.5	
SANTA ANA NARROWS HYDRO SUBAREA Y-01.A3					
03S/07W-29C01 S	466.8	7-18-62	24.0	442.8	3102
		8-22-62	24.2	442.6	
		9-05-62	24.2	442.6	
		9-19-62	24.3	442.5	
		10-10-62	24.5	442.3	
		10-24-62	24.5	442.3	
		11-07-62	24.5	442.3	
		11-21-62	24.5	442.3	
		12-05-62	24.6	442.2	
		12-19-62	24.6	442.2	
		1-02-63	24.4	442.4	
		1-16-63	24.6	442.2	
		2-06-63	24.4	442.4	
		2-20-63	23.8	443.0	
		3-06-63	24.2	442.6	
		3-20-63	24.1	442.7	
		4-03-63	24.2	442.6	
		4-24-63	24.3	442.5	
		5-01-63	24.3	442.5	
		5-15-63	24.3	442.5	
		6-05-63	24.4	442.4	
		6-19-63	24.4	442.4	
03S/07W-29C02 S	471.4	7-18-62	27.9	443.5	3102
		8-22-62	27.8	443.6	
		9-05-62	28.2	443.2	
		9-19-62	28.3	443.1	
		(CONT.)			

State Well Number	G S Elev., in feet	Date	Dist G S to Water Surface in feet	Water Surface Elev., in feet	Agency Supplying Data
LOWER SANTA ANA RIV HYDRO SUBUNIT Y-01.A0					
SANTA ANA NARROWS HYDRO SUBAREA Y-01.A3					
03S/07W-29C02 S	471.4	10-10-62	29.0	442.4	3102
		10-24-62	28.5	442.9	
		11-07-62	28.5	442.9	
		11-21-62	28.9	442.5	
		12-05-62	28.8	442.6	
		12-19-62	28.6	442.8	
		1-02-63	28.4	443.0	
		1-16-63	28.4	443.0	
		2-06-63	28.3	443.1	
		2-20-63	28.2	443.2	
		3-06-63	28.1	443.3	
		3-20-63	28.1	443.3	
		4-03-63	28.0	443.4	
		4-24-63	28.1	443.3	
		5-01-63	28.1	443.3	
		5-15-63	28.3	443.1	
		6-05-63	28.3	443.1	
		6-19-63	28.6	442.8	
03S/07W-29C03 S	461.1	7-18-62	19.5	441.6	3102
		8-22-62	19.6	441.5	
		8-15-62	19.7	441.4	
		9-05-62	19.7	441.4	
		9-19-62	19.8	441.3	
		10-10-62	19.8	441.3	
		10-24-62	19.8	441.3	
		11-07-62	19.8	441.3	
		11-21-62	19.8	441.3	
		12-05-62	19.9	441.2	
		12-19-62	19.9	441.2	
		1-02-63	19.8	441.3	
		1-16-63	19.8	441.3	
		2-06-63	19.8	441.3	
		2-20-63	19.4	441.7	
		3-06-63	19.5	441.6	
		3-20-63	19.6	441.5	
		4-03-63	19.7	441.4	
		4-24-63	19.8	441.3	
		5-01-63	19.8	441.3	
		5-15-63	19.8	441.3	
		6-05-63	19.9	441.2	
		6-19-63	20.0	441.1	
03S/07W-29D03 S	459.8	7-18-62	18.1	441.7	3102
		(CONT.)			

E Questionable measurement
E E Approximate ground surface elevation
P Pumping measurement
A Air gauge measurement

GROUND WATER LEVELS AT WELLS

State Well Number	G.S.Elev., in feet	Date	Dist. G.S. to Water Surface in feet	Water Surface Elev., in feet	Agency Supplying Data
SANTA ANA RIVER HYDRO UNIT Y-01.00					
LOWER SANTA ANA RIV HYDRO SUBUNIT Y-01.A0 — SANTA ANA NARROWS HYDRO SUBAREA Y-01.A3					
		(CONT.)			
03S/07W-29D03 S	459.8	8-08-62	18.2	441.6	3102
		8-22-62	18.3	441.5	
		9-05-62	18.3	441.5	
		9-19-62	18.4	441.4	
		10-10-62	18.4	441.4	
		10-24-62	18.4	441.4	
		11-07-62	18.4	441.4	
		11-21-62	18.3	441.5	
		12-05-62	18.4	441.4	
		12-19-62	18.4	441.4	
		1-02-63	18.3	441.5	
		1-16-63	18.5	441.3	
		2-06-63	18.4	441.4	
		2-20-63	18.1	441.7	
		3-06-63	18.1	441.7	
		3-20-63	18.2	441.6	
		4-03-63	18.2	441.6	
		4-24-63	18.4	441.4	
		5-01-63	18.4	441.4	
		5-15-63	18.5	441.3	
		6-05-63	18.6	441.2	
		6-19-63	18.6	441.2	
03S/07W-29D04 S	467.1	7-18-62	23.6	443.5	3102
		8-08-62	23.8	443.3	
		8-22-62	23.8	443.3	
		9-05-62	23.9	443.2	
		9-19-62	24.0	443.1	
		10-10-62	24.2	442.9	
		10-24-62	24.2	442.9	
		11-07-62	24.3	442.8	
		11-21-62	24.4	442.7	
		12-05-62	24.4	442.7	
		12-19-62	24.4	442.7	
		1-02-63	24.3	442.8	
		1-16-63	24.3	442.8	
		2-06-63	24.1	443.0	
		2-20-63	24.0	443.1	
		3-06-63	23.9	443.2	
		3-20-63	23.9	443.2	
		4-03-63	23.8	443.3	
		4-24-63	23.9	443.2	
		5-01-63	23.8	443.3	
		(CONT.)			
03S/07W-29D04 S	467.1	5-15-63	23.9	443.2	3102
		6-05-63	24.0	443.1	
		6-19-63	24.0	443.1	
03S/07W-29D06 S	480.5	7-18-62	33.7	446.8	3102
		8-08-62	33.7	446.8	
		8-22-62	33.7	446.8	
		9-05-62	33.7	446.8	
		9-19-62	33.8	446.7	
		10-10-62	33.8	446.7	
		10-24-62	33.8	446.7	
		11-07-62	33.9	446.6	
		11-21-62	33.9	446.6	
		12-05-62	34.0	446.5	
		12-19-62	34.0	446.5	
		1-02-63	34.0	446.5	
		1-16-63	34.1	446.4	
		2-06-63	34.1	446.4	
		2-20-63	34.1	446.4	
		3-06-63	34.1	446.4	
		3-20-63	34.1	446.4	
		4-03-63	34.1	446.4	
		4-24-63	34.1	446.4	
		5-01-63	34.1	446.4	
		5-15-63	34.2	446.3	
		6-05-63	34.2	446.3	
		6-19-63	34.2	446.3	
03S/07W-29D07 S	464.6	7-18-62	14.3	450.3	3102
		8-08-62	14.3	450.3	
		8-22-62	14.3	450.3	
		9-05-62	14.3	450.3	
		9-19-62	14.4	450.2	
		10-10-62	14.4	450.2	
		10-24-62	14.4	450.2	
		11-07-62	14.3	450.3	
		11-21-62	14.3	450.3	
		12-05-62	14.4	450.2	
		12-19-62	14.3	450.3	
		1-02-63	14.3	450.3	
		1-16-63	14.5	450.1	
		2-06-63	14.4	450.2	
		2-20-63	14.3	450.3	
		3-06-63	14.3	450.3	
		(CONT.)			

E Questionable measurement
E E Approximate ground surface elevation
P Pumping measurement
A Air gauge measurement

GROUND WATER LEVELS AT WELLS

State Well Number	G.S.Elev., in feet	Date	Dist G.S. to Water Surface in feet	Water Surface Elev., in feet	Agency Supplying Data
SANTA ANA RIVER HYDRO UNIT Y-01.00					
LOWER SANTA ANA RIV HYDRO SUBUNIT Y-01.A0 SANTA ANA NARROWS HYDRO SUBAREA Y-01.A3					
		(CONT.)			
03S/07W-29D07 S	464.6	3-20-63	14.4	450.2	3102
		4-03-63	14.3	450.3	
		4-24-63	14.4	450.2	
		5-01-63	14.3	450.3	
		5-15-63	14.5	450.1	
		6-05-63	14.5	450.1	
		6-19-63	14.5	450.1	
03S/07W-29E01 S	445.7	7-18-62	5.7	440.0	3102
		8-08-62	5.8	439.9	
		8-22-62	5.8	439.9	
		9-05-62	5.7	440.0	
		9-19-62	5.7	440.0	
		10-10-62	5.7	440.0	
		10-24-62	5.6	440.1	
		11-07-62	5.5	440.2	
		11-21-62	5.6	440.1	
		12-05-62	5.6	440.1	
		12-19-62	5.5	440.2	
		1-02-63	5.6	440.1	
		1-16-63	5.6	440.1	
		2-06-63	5.6	440.1	
		2-20-63	5.3	440.4	
		3-06-63	5.9	439.8	
		3-20-63	5.6	440.1	
		4-03-63	6.0	439.7	
		4-24-63	6.1	439.6	
		5-01-63	6.0	439.7	
		5-15-63	6.2	439.5	
		6-05-63	6.2	439.5	
		6-19-63	6.2	439.5	
03S/07W-29F02 S	461.4	7-18-62	20.3	441.1	3102
		8-08-62	20.5	440.9	
		8-22-62	20.5	440.9	
		9-05-62	20.5	440.9	
		9-19-62	20.5	440.9	
		10-10-62	20.6	440.8	
		10-24-62	20.5	440.9	
		11-07-62	20.5	440.9	
		11-21-62	20.5	440.9	
		12-05-62	20.5	440.9	
		12-19-62	20.6	440.8	
		(CONT.)			
03S/07W-29F02 S	461.4	1-02-63	20.5	440.9	3102
		1-16-63	20.5	440.9	
		2-06-63	20.5	440.9	
		2-20-63	20.0	441.4	
		3-06-63	20.3	441.1	
		3-20-63	20.4	441.0	
		4-03-63	20.5	440.9	
		4-22-63	20.7	440.7	
		5-01-63	20.6	440.8	
		5-15-63	20.7	440.7	
		6-05-63	20.8	440.6	
		6-19-63	20.8	440.6	
03S/07W-30K01 S	456.2	3-21-63	19.9	436.3	3102
03S/08W-25J01 S	435.0	3-21-63	17.3	417.7	3102
03S/08W-26N02 S	387.0	7-05-62	11.2	375.8	3102
		9-04-62	11.4	375.6	
		10-03-62	11.5	375.5	
		11-01-62	11.3	375.7	
		12-05-62	11.3	375.7	
		1-02-63	11.1	375.9	
		2-06-63	10.9	376.1	
		3-06-63	10.4	376.6	
		5-01-63	10.5	376.5	
03S/08W-29K01 S	340.0	7-02-62	70.2P	269.8	4715
		7-16-62	74.0P	266.0	
		11-12-62	26.5	313.5	
		12-04-62	24.5	315.5	
		1-28-63	23.8	316.2	
		2-05-63	20.7	319.3	
		2-19-63	12.4	327.6	
		3-04-63	10.0	330.0	
		3-06-63	10.2	329.8	3102
		3-18-63	9.6	330.4	4715
		4-01-63	9.1	330.9	
		4-03-63	9.4	330.6	3102
		4-15-63	9.3	330.7	4715
		5-01-63	9.3	330.7	3102
		5-06-63	9.3	330.7	4715
		5-20-63	54.9P	285.1	
		6-03-63	61.7P	278.3	
		(CONT.)			

\# Questionable measurement
\#\# Approximate ground surface elevation
P Pumping measurement
A Air gauge measurement

GROUND WATER LEVELS AT WELLS

SANTA ANA RIVER HYDRO UNIT Y-01.00

LOWER SANTA ANA RIV HYDRO SUBUNIT Y-01.A0
SANTA ANA NARROWS HYDRO SUBAREA Y-01.A3

State Well Number	G.S.Elev., in feet	Date	Dist. G.S. to Water Surface in feet	Water Surface Elev., in feet	Agency Supplying Data
		(CONT.)			
03S/08W-29K01 S	340.0	6-17-63	62.8P	277.2	4715
03S/08W-29N01 S	320.0	7-02-62	25.3P	294.7	4715
		7-16-62	25.0P	295.0	
		8-06-62	25.7P	294.3	
		8-20-62	25.4P	294.6	
		9-04-62	25.5P	294.5	
		9-17-62	26.5P	293.5	
		10-01-62	27.6P	292.4	
		10-15-62	28.0P	292.0	
		11-05-62	23.5P	296.5	
		11-19-62	22.0P	298.0	
		12-04-62	20.3P	299.7	
		12-17-62	21.8P	298.2	
		1-07-63	10.3	309.7	
		1-21-63	14.0	306.0	
		2-05-63	10.5	309.5	
		2-19-63	7.5	312.5	
		3-04-63	7.2	312.8	
		3-18-63	6.5	313.5	
		4-01-63	6.8	313.2	
		4-15-63	6.5	313.5	
		5-06-63	6.3	313.7	
		5-20-63	18.3P	301.7	
		6-03-63	20.5P	299.5	
		6-17-63	28.6P	291.4	
03S/08W-29P01 S	336.0	7-02-62	57.0P	279.0	4715
		7-16-62	56.0P	280.0	
		8-06-62	58.5P	277.5	
		8-20-62	48.5P	287.5	
		9-04-62	60.0P	276.0	
		9-17-62	62.0P	274.0	
		10-01-62	61.2P	274.8	
		10-15-62	62.8P	273.2	
		11-05-62	62.7P	273.3	
		11-19-62	60.0P	276.0	
		12-04-62	57.2P	278.8	
		12-17-62	60.7P	275.3	
		1-07-63	27.8	308.2	
		1-21-63	29.5	306.5	
		2-05-63	24.5	311.5	
		2-06-63	23.6*	312.4	3102
		(CONT.)			

LOWER SANTA ANA RIV HYDRO SUBUNIT Y-01.A0
SANTA ANA NARROWS HYDRO SUBAREA Y-01.A3

State Well Number	G.S.Elev., in feet	Date	Dist. G.S. to Water Surface in feet	Water Surface Elev., in feet	Agency Supplying Data
03S/08W-29P01 S	336.0	2-19-63	18.0	318.0	4715
		3-04-63	14.2	321.8	4715
		3-06-63	12.9	323.1	3102
		3-18-63	12.7	323.3	4715
		4-01-63	11.7	324.3	
		4-03-63	10.8	325.2	3102
		4-15-63	11.2	324.8	4715
		5-01-63	10.2	325.8	3102
		5-06-63	11.0	325.0	4715
		5-20-63	12.0	324.0	
		6-03-63	46.8P	289.2	
		6-17-63	18.2	317.8	
03S/08W-29Q01 S	339.0	12-04-62	28.2	310.8	4715
		2-05-63	24.5	314.5	
		2-06-63	24.8*	314.2	3102
		2-19-63	18.0	321.0	4715
		3-04-63	14.0	325.0	
		3-06-63	13.5	325.5	3102
		3-18-63	11.8	327.2	4715
		4-01-63	11.1	327.9	
		4-03-63	11.2	327.8	3102
		4-15-63	10.9	328.1	4715
		5-01-63	10.8	328.2	3102
		5-06-63	10.5	328.5	4715
		5-20-63	66.5P	272.5	
		6-03-63	68.8*	270.2	
		6-17-63	68.5*	270.5	
03S/08W-29Q02 S	338.0	7-02-62	40.5P	297.5	4715
		7-16-62	43.7P	294.3	
		8-06-62	50.0P	288.0	
		8-20-62	52.0P	286.0	
		9-04-62	54.7P	283.3	
		9-17-62	55.9P	282.1	
		10-01-62	58.0P	280.0	
		10-15-62	58.5P	279.5	
		11-05-62	54.2P	283.8	
		11-19-62	48.0P	290.0	
		12-04-62	28.2	309.8	
		12-17-62	48.0P	290.0	
		1-02-63	46.0P	292.0	
		1-16-63	45.0P	293.0	
		2-05-63	24.5*	313.5	
		(CONT.)			

* Questionable measurement
** Approximate ground surface elevation
P Pumping measurement
A Air gauge measurement

GROUND WATER LEVELS AT WELLS

SANTA ANA RIVER HYDRO UNIT Y-01.00

LOWER SANTA ANA RIV HYDRO SUBUNIT Y-01.A0
SANTA ANA NARROWS HYDRO SUBAREA Y-01.A3

State Well Number	G.S.Elev., in feet	Date	Dist G.S. to Water Surface in feet	Water Surface Elev., in feet	Agency Supplying Data
		(CONT.)			
03S/08W-29Q02 S	338.0	2-19-63	16.7	321.3	4715
		3-04-63	13.5	324.5	
		3-18-63	12.3	325.7	
		4-01-63	11.7	326.3	
		4-15-63	11.5	326.5	
		5-06-63	11.5	326.5	
		5-20-63	23.0P	315.0	
		6-03-63	29.7P	308.3	
		6-17-63	30.5P	307.5	
03S/08W-30N01 S	329.7**	10-03-62	25.5	304.2	3102
		11-01-62	25.0	304.7	
		12-05-62	23.5	306.2	
		1-02-63	26.4	303.3	
		2-06-63	23.7	306.0	
		3-06-63	23.0	306.7	
		4-03-63	23.1	306.6	
		5-01-63	22.5	307.2	
		6-05-63	23.6	306.1	
03S/08W-30N02 S	329.0**	7-05-62	27.7	301.3	3102
		8-01-62	26.7	302.3	
		9-05-62	27.2	301.8	
		10-03-62	23.9	305.1	
		11-01-62	23.4	305.6	
		12-05-62	22.0	307.0	
		2-06-63	22.1	306.9	
		3-06-63	21.3	307.7	
		4-03-63	21.3	307.7	
		5-01-63	21.0	308.0	
		6-05-63	22.0	307.0	
03S/08W-30Q01 S	350.0**	8-01-62	42.3	307.7	3102
		2-06-63	44.3*	305.7	
		3-06-63	39.8	310.2	
		4-03-63	39.7	310.3	
		5-01-63	38.9	311.1	
03S/08W-30R01 S	327.0**	7-05-62	24.3P	302.7	3102
		8-01-62	23.3P	303.7	
		9-05-62	23.7P	303.3	
		10-03-62	25.7P	301.3	
		12-05-62	9.4*	318.6	
		(CONT.)			
03S/08W-30R01 S	327.0**	1-02-63	8.2	318.8	3102
		2-06-63	11.3*	315.7	
		3-06-63	9.6	317.4	
		4-03-63	9.5	317.5	
		5-01-63	8.0	319.0	
		6-05-63	22.4P	304.6	
03S/08W-30R02 S	327.3	2-06-63	11.8	315.5	3102
		3-06-63	9.9	317.4	
		4-03-63	9.8	317.5	
		6-05-63	13.0	314.3	
03S/08W-31D01 S	327.0**	7-05-62	20.9	306.1	3102
		8-01-62	19.9	307.1	
		9-05-62	20.3	306.7	
		10-03-62	19.4	307.6	
		12-05-62	17.2	309.8	
		1-02-63	18.6	308.4	
		2-06-63	17.3	309.7	
		3-06-63	16.5	310.5	
		4-03-63	16.4	310.6	
		5-01-63	16.1	310.9	
03S/08W-31E02 S	315.0**	9-05-62	21.7	293.3	3102
		10-03-62	21.2	293.8	
		11-01-62	19.3	295.7	
		1-02-63	16.1	298.9	
		2-06-63	17.1	297.9	
		3-06-63	15.9	299.1	
		4-03-63	16.1	298.9	
		5-01-63	15.6	299.4	
03S/08W-31F03 S	312.0	7-05-62	32.5P	279.5	3102
		8-01-62	8.3	303.7	
		9-05-62	32.0P	280.0	
		10-03-62	32.8P	279.2	
		11-01-62	30.8P	281.2	
		12-05-62	7.8	304.2	
		1-02-63	7.9	304.1	
		2-06-63	7.9	304.1	
		3-06-63	7.3	304.7	
		4-03-63	7.6	304.4	
		5-01-63	7.5	304.5	
		6-05-63	15.3P	296.7	

* Questionable measurement
** Approximate ground surface elevation
P Pumping measurement
A Air gauge measurement

GROUND WATER LEVELS AT WELLS

State Well Number	G.S. Elev., in feet	Date	Dist. G.S. to Water Surface in feet	Water Surface Elev., in feet	Agency Supplying Data
SANTA ANA RIVER HYDRO UNIT Y-01.00					
LOWER SANTA ANA RIV HYDRO SUBUNIT Y-01.A0					
SANTA ANA NARROWS HYDRO SUBAREA Y-01.A3					
03S/08W-31M01 S	310.6	7-05-62	8.6	302.0	3102
		7-16-62	7.7	302.9	4715
		8-01-62	7.2	303.4	3102
		8-06-62	30.2P	280.4	4715
		8-20-62	30.6P	280.0	
		9-04-62	31.0P	279.6	
		9-05-62	8.0	302.6	3102
		9-17-62	31.7P	278.9	4715
		10-01-62	31.7P	278.9	
		10-03-62	8.6	302.0	3102
		10-15-62	32.1P	278.5	4715
		11-01-62	7.6	303.0	3102
		11-05-62	30.9P	279.7	4715
		11-18-62	28.5P	282.1	
		12-04-62	6.4	304.2	
		12-05-62	7.4	303.2	3102
		12-17-62	7.2	303.4	4715
		1-02-63	7.6	303.0	3102
		1-07-63	7.2	303.4	4715
		1-21-63	7.7	302.9	
		2-05-63	6.8	303.8	
		2-06-63	7.5	303.1	3102
		2-19-63	6.9	303.7	4715
		3-04-63	6.5	304.1	
		3-06-63	6.9	303.7	3102
		3-18-63	6.2	304.4	4715
		4-01-63	6.6	304.0	
		4-03-63	7.2	303.4	3102
		4-15-63	6.1	304.1	4715
		5-01-63	7.1	303.5	3102
		5-06-63	6.2	304.4	4715
		5-20-63	30.6P	280.1	
		6-03-63	31.5P	279.1	
		6-05-63	8.8	301.8	3102
		6-17-63	8.2	302.4	4715
03S/08W-31M02 S	310.5	7-05-62	7.6	302.9	3102
		10-03-62	7.3	303.2	
		11-01-62	7.2	303.3	
		12-05-62	7.7	302.8	
		2-06-63	7.9	302.6	
		3-06-63	7.4	303.2	
		4-01-63	6.6	304.0	

State Well Number	G.S. Elev., in feet	Date	Dist. G.S. to Water Surface in feet	Water Surface Elev., in feet	Agency Supplying Data
LOWER SANTA ANA RIV HYDRO SUBUNIT Y-01.A0					
SANTA ANA NARROWS HYDRO SUBAREA Y-01.A3					
03S/08W-31N01 S	326.0	7-05-62	24.7	301.3	3102
		8-01-62	24.5	301.5	
		9-05-62	24.6	301.4	
		10-03-62	24.7	301.3	
		11-01-62	24.5	301.5	
		12-05-62	24.5	301.5	
		1-02-63	24.9	301.1	
		2-06-63	25.1	300.9	
		3-06-63	24.5	301.5	
		4-03-63	24.8	301.2	
		5-01-63	24.7	301.3	
		6-05-63	24.8	301.2	
03S/08W-31N03 S	325.0**	7-05-62	0.5	324.5	3102
		8-01-62	0.8	324.2	
		9-05-62	0.6	324.4	
		10-03-62	0.5	324.5	
		11-01-62	-0.2	325.2	
		12-05-62	0.7	324.3	
		1-02-63	-0.7	325.7	
		2-06-63	-0.2	325.2	
		3-06-63	-0.2	325.2	
		4-03-63	-0.5	325.5	
		5-01-63	-0.4	325.4	
		6-05-63	0.5	324.5	
03S/08W-32D01 S	360.0	7-02-62	28.7	331.3	4715
		7-16-62	28.5	331.5	
		8-06-62	28.5	331.5	
		8-20-62	28.7	331.3	
		9-04-62	29.0	331.0	
		9-17-62	29.0	331.0	
		10-01-62	30.7	329.3	
		10-15-62	31.7	328.3	
		11-06-62	28.7	331.3	
		11-19-62	44.4P	315.7	
		12-04-62	24.5	335.5	
		12-17-62	26.0	334.0	
		1-07-63	16.8	343.2	
		1-21-63	19.5	340.5	
		2-05-63	17.0	343.0	
		2-19-63	14.0	346.0	
		3-04-63	12.2	347.8	
		3-18-63	11.5	348.5	
		(CONT.)			

* Questionable measurement

** Approximate ground surface elevation

P Pumping measurement

A Air gauge measurement

GROUND WATER LEVELS AT WELLS

State Well Number	G.S.Elev., in feet	Date	Dist G.S. to Water Surface in feet	Water Surface Elev., in feet	Agency Supplying Data
SANTA ANA RIVER HYDRO UNIT Y-01.00					
LOWER SANTA ANA RIV HYDRO SUBUNIT Y-01.A0 SANTA ANA NARROWS HYDRO SUBAREA Y-01.A3					
		(CONT.)			
03S/08W-32D01 S	360.0	4-01-63	11.3	348.7	4715
		4-15-63	11.4	348.6	
		5-06-63	11.0	349.0	
		5-20-63	12.5	347.5	
		6-03-63	24.0P	336.0	
		6-17-63	30.7P	329.3	
03S/08W-33C01 S	360.0**	7-05-62	5.9	354.1	3102
		10-03-62	6.0	354.0	
		12-05-62	5.5	354.5	
		2-06-63	5.3	354.7	
		3-06-63	4.8	355.2	
		4-03-63	4.8	355.2	
		5-01-63	5.1	354.9	
03S/08W-34C01 S	368.0	7-05-62	7.3	360.7	3102
		8-01-62	7.4	360.6	
		9-05-62	7.2	360.8	
		10-03-62	7.3	360.7	
		11-01-62	7.1	360.9	
		12-05-62	6.9	361.1	
		1-02-63	6.8	361.2	
		2-06-63	6.8	361.2	
		3-06-63	6.2	361.8	
		4-03-63	6.3	361.7	
		5-01-63	6.5	361.5	
		6-05-63	6.8	361.2	
03S/08W-35B01 S	440.0**	7-05-62	42.1	397.9	3102
		9-05-62	42.3	397.7	
		10-03-62	42.3	397.7	
		11-01-62	41.9	398.1	
		12-05-62	42.1	397.9	
		1-02-63	41.8	398.2	
		2-06-63	41.6	398.4	
		3-06-63	41.6	398.4	
		4-03-63	41.5	398.5	
		5-05-63	41.7	398.3	
03S/08W-35B02 S	420.0**	7-05-62	27.8	392.2	3102
		8-01-62	29.2	390.8	
		9-05-62	28.7	391.3	
		10-03-62	28.0	392.0	
		(CONT.)			
03S/08W-35B02 S	420.0**	11-01-62	27.6	392.4	3102
		12-05-62	27.6	392.4	
		1-02-63	28.1	391.9	
		2-06-63	27.1	392.9	
		4-03-63	27.3	392.7	
		5-01-63	27.4	392.6	
03S/09W-36F02 S	305.0	7-05-62	4.6	300.4	3102
		8-01-62	4.5	300.5	
		9-05-62	4.6	300.4	
		10-03-62	4.5	300.5	
		11-01-62	4.4	300.6	
		12-05-62	4.4	300.6	
		1-02-63	4.5	300.5	
		2-06-63	4.7	300.3	
		3-06-63	4.2	300.8	
		4-03-63	4.3	300.7	
		5-01-63	4.1	300.9	
		6-05-63	4.4	300.6	
03S/09W-36Q01 S	298.1	7-05-62	3.6	294.5	3102
		8-01-62	3.6	294.5	
		9-05-62	3.7	294.4	
		10-03-62	3.5	294.6	
		11-01-62	3.4	294.7	
		12-05-62	3.4	294.7	
		1-02-63	3.8	294.3	
		2-06-63	4.0	294.1	
		3-06-63	3.4	294.7	
		4-03-63	3.6	294.5	
		5-01-63	3.4	294.7	
		6-05-63	3.6	294.5	
03S/09W-36R01 S	299.0	7-05-62	6.7	292.3	3102
		10-03-62	7.4	291.6	
		11-01-62	6.3	292.7	
		12-05-62	6.8	292.2	
		2-06-63	7.0	292.0	
		3-06-63	6.4	292.6	
		5-01-63	6.4	292.6	
03S/09W-36R02 S	306.9	7-05-62	9.4	297.5	3102
		8-01-62	8.1	298.8	
		9-05-62	8.3	298.6	
		(CONT.)			

* Questionable measurement
P Pumping measurement
** Approximate ground surface elevation
A Air gauge measurement

GROUND WATER LEVELS AT WELLS

State Well Number	G.S.Elev., in feet	Date	Dist. G.S. to Water Surface in feet	Water Surface Elev., in feet	Agency Supplying Data
SANTA ANA RIVER HYDRO UNIT Y-01.00					
LOWER SANTA ANA RIV HYDRO SUBUNIT Y-01.A0					
SANTA ANA NARROWS HYDRO SUBAREA Y-01.A3					
		(CONT.)			
03S/09W-36R02 S	306.9	11-01-62	8.3	298.6	3102
		12-05-62	8.3	298.6	
		1-02-63	8.8	298.1	
		2-06-63	8.7	298.2	
		3-06-63	8.3	298.6	
		4-03-63	8.5	298.4	
		5-01-63	8.4	298.5	
		6-05-63	8.5	298.4	
04S/08W-06D01 S	334.4	7-05-62	42.9	291.5	3102
		8-01-62	42.8	291.6	
		9-05-62	42.9	291.5	
		10-03-62	42.9	291.5	
		11-01-62	42.7	291.7	
		12-05-62	42.7	291.7	
		1-02-63	42.9	291.5	
		2-06-63	43.3	291.1	
		3-06-63	42.8	291.6	
		4-03-63	43.0	291.4	
		5-01-63	42.9	291.5	
		6-05-63	43.1	291.3	
04S/09W-01B03 S	299.2**	7-05-62	13.0	286.2	3102
		8-01-62	12.6	286.6	
		10-03-62	12.0	287.2	
		11-01-62	11.5	287.7	
		1-02-63	11.5	287.7	
		2-06-63	12.4	286.8	
		3-06-63	11.2	288.0	
		4-03-63	11.2	288.0	
		5-01-63	11.3	287.9	
04S/09W-01E01 S	287.0**	7-05-62	5.8	281.2	3102
		8-01-62	7.3	279.7	
		9-05-62	7.5	279.5	
		10-03-62	7.0	280.0	
		12-05-62	7.5	279.5	
		1-02-63	5.7	281.3	
		3-06-63	5.5	281.5	
		4-03-63	5.7	281.3	
		5-01-63	5.6	281.4	
04S/09W-01E02 S	299.1**	7-05-62 (CONT.)	15.6	283.5	3102
04S/09W-01E02 S	299.1**	8-01-62	16.2	282.9	3102
		9-05-62	17.6	281.5	
		10-03-62	18.0	281.1	
		11-01-62	15.9	283.2	
		12-05-62	17.6	281.5	
		1-02-63	15.4	283.7	
		2-06-63	17.1	282.0	
		3-06-63	15.2	283.9	
		4-03-63	15.5	283.6	
		5-01-63	15.6	283.5	
		6-05-63	18.4	280.7	
04S/09W-01E03 S	291.1**	7-05-62	7.8	283.3	3102
		8-01-62	9.0	282.1	
		9-05-62	12.0*	279.1	
		10-03-62	9.3	281.8	
		11-01-62	8.3	282.8	
		1-02-63	7.7	283.4	
		2-06-63	10.3*	280.8	
		3-06-63	7.4	283.7	
		4-03-63	7.6	283.5	
		5-01-63	7.6	283.5	
		6-05-63	12.3*	278.8	
04S/09W-01F03 S	318.7	7-05-62	34.1	284.6	3102
		8-01-62	34.3	284.4	
		9-05-62	35.1	283.6	
		10-03-62	33.1	285.6	
		11-01-62	32.5	286.2	
		12-05-62	34.2	284.5	
		1-02-63	33.0	285.7	
		2-06-63	33.7	285.0	
		3-06-63	32.2	286.5	
		4-03-63	32.3	286.4	
		5-01-63	32.4	286.3	
		6-05-63	34.2	284.5	
04S/09W-01F04 S	319.6	7-05-62	34.0	285.6	3102
		8-01-62	34.5	285.1	
		9-05-62	35.3	284.3	
		10-03-62	33.3	286.3	
		11-01-62	32.7	286.9	
		12-05-62	34.5	285.1	

* Questionable measurement

** Approximate ground surface elevation

P Pumping measurement

A Air gauge measurement

GROUND WATER LEVELS AT WELLS

State Well Number	G.S. Elev., in feet	Date	Dist. G.S. to Water Surface in feet	Water Surface Elev., in feet	Agency Supplying Data
SANTA ANA RIVER HYDRO UNIT Y-01.00					
LOWER SANTA ANA RIV HYDRO SUBUNIT Y-01.A0					
SANTA ANA NARROWS HYDRO SUBAREA Y-01.A3					
04S/09W-01F05 S	321.1	7-05-62	37.2	283.9	3102
		8-01-62	37.3	283.8	
		9-05-62	37.6	283.5	
		10-03-62	37.5	283.6	
		11-01-62	37.4	283.7	
		12-05-62	37.8	283.3	
		1-02-63	37.5	283.6	
		2-06-63	38.0	283.1	
		3-06-63	37.3	283.8	
		4-03-63	37.7	283.4	
		5-01-63	38.0	283.1	
		6-05-63	38.7	282.4	
04S/09W-01G01 S	318.7	7-05-62	33.9	284.8	3102
		8-01-62	34.3	284.4	
		9-05-62	35.1	283.6	
		10-03-62	33.1	285.6	
		11-01-62	32.5	286.2	
		12-05-62	34.2	284.5	
		2-06-63	33.3	285.4	
		3-06-63	32.2	286.5	
		4-03-63	32.3	286.4	
		5-01-63	32.5	286.2	
		6-05-63	33.9	284.8	
04S/09W-02A01 S	283.0**	7-05-62	6.2	276.8	3102
		8-01-62	7.0	276.0	
		9-05-62	7.6	275.4	
		10-03-62	6.7	276.3	
		11-01-62	6.7	276.3	
		12-05-62	6.6	276.4	
		1-02-63	7.2	275.8	
		2-06-63	7.7	275.3	
		3-06-63	7.0	276.0	
		4-03-63	7.0	276.0	
		5-01-63	6.7	276.3	
		6-05-63	7.1	276.0	
04S/09W-02A02 S	285.0**	7-05-62	6.0	279.0	3102
		8-01-62	6.4	278.6	
		9-05-62	6.8	278.2	
		10-03-62	6.4	278.6	
		11-01-62	6.2	278.8	
		12-05-62	6.4	278.6	
		(CONT.)			

State Well Number	G.S. Elev., in feet	Date	Dist. G.S. to Water Surface in feet	Water Surface Elev., in feet	Agency Supplying Data
LOWER SANTA ANA RIV HYDRO SUBUNIT Y-01.A0					
SANTA ANA NARROWS HYDRO SUBAREA Y-01.A3					
04S/09W-02A02 S	285.0**	1-02-63	6.9	278.1	3102
		3-06-63	6.8	278.2	
		4-03-63	6.7	278.3	
		5-01-63	6.5	278.5	
		6-05-63	7.5	277.5	
04S/09W-02B02 S	284.4	7-05-62	6.2	278.2	3102
		8-01-62	8.1	276.3	
		9-05-62	8.6	275.8	
		10-03-62	7.1	277.3	
		11-01-62	6.8	277.6	
		12-05-62	6.8	277.6	
		1-02-63	7.3	277.1	
		2-06-63	7.8	276.6	
		3-06-63	7.0	277.4	
		4-03-63	6.8	277.6	
		5-01-63	6.7	277.7	
		6-05-63	6.8	277.6	
04S/09W-02B03 S	280.0**	8-01-62	12.5	267.5	3102
		9-05-62	12.6	267.4	
		10-03-62	10.0	270.0	
		1-02-63	10.7	269.3	
		2-06-63	9.8	270.2	
		4-03-63	9.1	270.9	
		5-01-63	8.9	271.1	
		6-05-63	9.5	270.5	
04S/09W-02H01 S	285.0	7-05-62	4.6	280.4	3102
		11-01-62	6.6	278.4	
		1-02-63	4.6	280.4	
		2-06-63	7.4*	277.6	
		3-06-63	4.5	280.5	
		4-03-63	4.6	280.4	
		5-01-63	3.6	281.4	

* Questionable measurement
** Approximate ground surface elevation
P Pumping measurement
A Air gauge measurement

GROUND WATER LEVELS AT WELLS

State Well Number	G.S.Elev., in feet	Date	Dist. G.S. to Water Surface in feet	Water Surface Elev., in feet	Agency Supplying Data
SANTA ANA RIVER HYDRO UNIT Y-01.00					
MIDDLE SANTA ANA RIV HYDR SUBUNIT Y-01.B0 / CHINO HYDRO SUBAREA Y-01.B1					
01S/05W-05A02 S	1407.0	7-05-62	315.9A	1091.1	4706
		8-02-62	313.5A	1093.5	
		8-30-62	309.0A	1098.0	
		10-02-62	311.2A	1095.8	
		11-02-62	308.9A	1098.1	
		12-03-62	306.9A	1100.1	
		1-03-63	308.9A	1098.1	
		2-01-63	308.9A	1098.1	
		3-05-63	307.8A	1099.2	
		4-02-63	303.8A	1103.2	
		5-02-63	305.5A	1101.5	
		6-05-63	305.5A	1101.5	
01S/05W-05A03 S	1406.0	7-05-62	312.5A	1093.5	4706
		8-02-62	312.5A	1093.5	
		8-30-62	307.9A	1098.1	
		10-02-62	310.2A	1095.8	
		11-02-62	310.2A	1095.8	
		12-03-62	310.2A	1095.8	
		1-03-63	310.2A	1095.8	
		2-01-63	307.9A	1098.1	
		3-05-63	306.8A	1099.2	
		4-02-63	305.6A	1100.4	
		5-02-63	304.4A	1101.6	
		6-05-63	304.5A	1101.5	
01S/05W-06J01 S	1364.0	8-30-62	549.2A	814.8	4706
		12-04-62	549.2A	814.8	
		3-05-63	549.2A	814.8	
		6-05-63	549.2A	814.8	
01S/05W-07N01 S	1235.2	8-30-62	445.2A	790.0	4706
		12-04-62	447.5A	787.7	
		3-04-63	447.5A	787.7	
		6-04-63	449.4A	785.8	
01S/05W-07R01 S	1247.8	8-30-62	466.9A	780.9	4706
		12-04-62	468.1A	779.7	
		3-04-63	468.1A	779.7	
		6-04-63	515.4P	732.4	
01S/05W-16C01 S	1227.3	8-30-62	408.7	818.6	4706
		12-04-62	409.6	817.7	
		3-01-63	409.6	817.7	
		(CONT.)			
MIDDLE SANTA ANA RIV HYDR SUBUNIT Y-01.B0 / CHINO HYDRO SUBAREA Y-01.B1					
01S/05W-16C01 S	1227.3	6-04-63	410.8	816.5	4706
01S/05W-16J01 S	1180.8	8-30-62	350.8A	830.0	4706
		12-04-62	342.8P	838.0	
		3-01-63	362.4A	818.4	
		6-04-63	362.4A	818.4	
01S/05W-19A01 S	1156.9	8-30-62	374.3A	782.6	4706
		12-04-62	377.8A	779.1	
		3-01-63	381.3A	775.6	
		6-04-63	381.3A	775.6	
01S/05W-19D01 S	1142.0	8-30-62	367.1A	774.9	4706
		12-04-62	369.4A	772.6	
		3-01-63	369.4A	772.6	
		6-04-63	370.5A	771.5	
01S/05W-19J01 S	1106.9	8-30-62	325.0A	781.9	4706
		12-04-62	329.6A	777.3	
		3-01-63	333.1A	773.8	
		6-04-63	334.3A	772.6	
01S/05W-22E01 S	1105.7	7-07-62	279.9	825.8	5713
		7-27-62	281.6	824.1	5100
		8-04-62	280.4	825.3	5713
		8-31-62	282.0	823.7	5100
		9-08-62	281.3	824.4	5713
		9-28-62	282.4	823.3	5100
		10-06-62	281.2	824.5	5713
		11-01-62	282.3	823.4	5100
		11-03-62	281.3	824.4	5713
		12-01-62	281.3	824.4	
		12-03-62	282.4	823.3	5100
		1-03-63	282.8	822.9	
		1-05-63	281.7	824.0	5713
		2-02-63	281.7	824.0	
		2-03-63	282.7	823.0	5100
		2-28-63	282.6	823.1	
		3-02-63	281.6	824.1	5713
		4-02-63	282.5	823.2	5100
		4-06-63	281.9	823.8	5713
		5-01-63	282.5	823.2	5100
		5-04-63	281.6	824.1	5713
		5-31-63	283.3	822.4	5100
		(CONT.)			

* Questionable measurement

** Approximate ground surface elevation

P Pumping measurement

A Air gauge measurement

GROUND WATER LEVELS AT WELLS

GROUND WATER LEVELS AT WELLS

SANTA ANA RIVER HYDRO UNIT Y-01.00

MIDDLE SANTA ANA RIV HYDR SUBUNIT Y-01.80
CHINO HYDRO SUBAREA Y-01.81

State Well Number	G.S.Elev., in feet	Date	Dist G.S. to Water Surface in feet	Water Surface Elev., in feet	Agency Supplying Data
		(CONT.)			
01S/05W-22E01 S	1105.7	6-01-63	282.2	823.5	5713
01S/05W-29A01 S	1082.4	7-12-62	327.3P	755.1	4124
		1-15-63	287.0	795.4	
		2-15-63	286.0	796.4	
		4-17-63	312.0P	770.4	
		5-17-63	290.0	792.4	
01S/05W-30L01 S	1049.0	8-30-62	274.4	774.6	4706
		12-04-62	275.8	773.2	
		3-05-63	279.2	769.8	
		6-04-63	277.6	771.4	
01S/06W-11B01 S	1246.5	8-30-62	491.7P	754.8	4706
		12-04-62	483.6A	762.9	
		3-04-63	484.8A	761.7	
		6-04-63	507.9P	738.6	
01S/06W-11N01 S	1165.8	9-30-62	403.8A	762.0	4706
		12-04-62	406.1A	759.7	
		3-01-63	425.8P	740.0	
		6-04-63	411.9P	753.9	
01S/06W-12P01 S	1209.7	8-30-62	438.7P	771.0	4706
		12-04-62	442.2P	767.5	
		3-04-63	435.3A	774.4	
		6-04-63	442.2P	767.5	
01S/06W-16A01 S	1112.6	7-20-62	370.5	742.1	4850
		8-24-62	369.3	743.3	
		10-15-62	369.0	743.6	
		11-28-62	367.0	745.6	
		1-10-63	374.2	738.4	
		2-06-63	372.0	740.6	
		2-21-63	374.0	738.6	
		4-02-63	372.3	740.3	
		6-11-63	373.2	739.4	
01S/06W-16G01 S	1091.6	7-20-62	350.0	741.6	4850
		8-24-62	349.0	742.6	
		10-15-62	349.3	742.3	
		11-28-62	345.0	746.6	
		1-10-63	353.0	738.6	
		(CONT.)			
01S/06W-16G01 S	1091.6	2-21-63	353.0	738.6	4850
		4-05-63	354.0	737.6	
		6-11-63	351.5	740.1	
01S/06W-16L01 S	1075.0**	8-30-62	330.0	745.0	4706
		12-04-62	330.5	744.5	
		3-05-63	340.5	734.5	
		6-05-63	340.0	735.0	
01S/06W-20B01 S	1043.0	7-27-62	347.4	695.6	5100
		8-31-62	343.2	699.8	
		9-28-62	315.0	728.0	
		11-02-62	315.7	727.3	
		12-03-62	316.3	726.7	
		1-03-63	321.2	721.8	
01S/06W-23D01 S	1079.0	8-30-62	323.2A	755.8	4706
		12-04-62	327.9A	751.1	
		3-01-63	326.7A	752.3	
		6-04-63	326.7A	752.3	
01S/06W-25C01 S	1050.0**	8-30-62	285.5	764.5	4706
		12-04-62	287.0	763.0	
		3-05-63	288.3	761.7	
		6-04-63	288.5	761.5	
01S/06W-26C01 S	1024.9	8-30-62	271.0A	753.9	4706
		12-04-62	271.0A	753.9	
		3-05-63	272.2A	752.7	
		6-04-63	273.3A	751.6	
01S/06W-27L01 S	956.5	7-27-62	217.1	739.4	5100
		8-30-62	216.5	740.0	4706
		8-31-62	217.0	739.5	5100
		9-28-62	217.3	739.2	
		11-01-62	217.9	738.6	
		12-04-62	218.4	738.1	4706
		2-06-63	218.5	738.0	5100
		2-28-63	219.2	737.3	
		3-05-63	219.5	737.0	4706
		4-02-63	219.6	736.9	5100
		5-31-63	220.4	736.1	
		6-04-63	220.8	735.7	4706

S Questionable measurement
** Approximate ground surface elevation
P Pumping measurement
A Air gauge measurement

GROUND WATER LEVELS AT WELLS

State Well Number	G.S.Elev., in feet	Date	Dist.G.S. to Water Surface in feet	Water Surface Elev., in feet	Agency Supplying Data
SANTA ANA RIVER HYDRO UNIT Y-01.00					
MIDDLE SANTA ANA RIV HYDR SUBUNIT Y-01.80 CHINO HYDRO SUBAREA Y-01.81					
01S/06W-31M01 S	861.8	12-28-62	211.0	650.8	5100
		3-29-63	212.9	648.9	
01S/06W-32A01 S	901.5	12-28-62	191.9	709.6	5100
01S/06W-33M01 S	868.8	12-28-62	163.6	705.2	5100
		3-29-63	164.7	704.1	
01S/06W-34B01 S	937.0	4-05-63	234.0*	703.0	5100
01S/06W-36D01 S	979.0	8-31-62	215.4	763.6	4706
		12-05-62	216.6	762.4	
		12-07-62	234.3*	744.7	5100
		3-06-63	216.5	762.5	4706
		4-05-63	253.1*	725.9	5100
01S/07W-08N01 S	1212.2	7-02-62	574.4	637.8	4235
		8-01-62	579.4	632.8	
		9-04-62	614.4P	597.8	
		10-01-62	599.4P	612.8	
		11-05-62	604.4P	607.8	
		12-03-62	604.4P	607.8	
		1-02-63	605.4P	606.8	
		2-04-63	607.4P	604.8	
		3-04-63	604.4P	607.8	
		4-01-63	609.4P	602.8	
		5-01-63	599.4P	612.8	
		6-03-63	604.4*	607.8	
01S/07W-14D01 S	1094.0**	7-01-62	454.0P	640.0	4702
		9-01-62	454.0P	640.0	
		9-01-62	406.0	688.0	
		10-01-62	408.0	686.0	
		11-01-62	442.5P	651.5	
		12-01-62	406.0	688.0	
		1-01-63	437.5P	656.5	
		2-01-63	400.5	693.5	
		3-01-63	394.0	700.0	
		4-01-63	436.0P	658.0	
01S/07W-14E01 S	1080.0	7-01-62	431.0P	649.0	4702
		8-01-62	431.0P	649.0	
		9-01-62	398.0	682.0	
		10-01-62 (CONT.)	433.0P	647.0	
01S/07W-14E01 S	1080.0	11-01-62	390.0	690.0	4702
		12-01-62	433.0P	647.0	
		1-01-63	386.0	694.0	
		2-01-63	383.0	697.0	
		3-01-63	381.0	699.0	
		4-01-63	385.0	695.0	
01S/07W-14L01 S	1066.0**	7-01-62	406.0P	660.0	4702
		8-01-62	403.0P	663.0	
		9-01-62	399.0*	667.0	
		10-01-62	380.0	686.0	
		11-01-62	373.0	693.0	
		12-01-62	371.0	695.0	
		1-01-63	371.0	695.0	
		2-01-63	368.0	698.0	
		3-01-63	366.0	700.0	
		4-01-63	366.0	700.0	
01S/07W-17E01 S	1155.0	7-02-62	464.0P	691.0	4235
		8-01-62	451.0	704.0	
		9-04-62	455.0	700.0	
		10-01-62	462.0*	693.0	
		11-05-62	455.0	700.0	
		12-03-62	462.0P	693.0	
		1-02-63	450.0	705.0	
		2-04-63	444.0	711.0	
		3-04-63	462.0P	693.0	
		4-01-63	444.0	711.0	
		5-01-63	464.0*	691.0	
		6-03-63	465.0P	690.0	
01S/07W-17J01 S	1128.3	7-10-62	440.9A	687.4	4748
		7-26-62	446.9A	681.4	
		8-23-62	459.9A	668.4	
		9-18-62	460.4A	667.9	
		10-11-62	460.4A	667.9	
		11-14-62	460.7A	667.6	
		12-20-62	512.1P	616.7	
		1-17-63	460.9A	667.4	
		2-14-63	462.4A	665.9	
		2-28-63	463.4A	664.9	
		3-20-63	462.9A	665.4	
		4-04-63	462.9A	665.4	
		4-26-63 (CONT.)	463.4A	664.9	

* Questionable measurement
** Approximate ground surface elevation
P Pumping measurement
A Air gauge measurement

GROUND WATER LEVELS AT WELLS

State Well Number	G.S.Elev., in feet	Date	Dist G.S. to Water Surface in feet	Water Surface Elev., in feet	Agency Supplying Data
SANTA ANA RIVER HYDRO UNIT Y-01.00					
MIDDLE SANTA ANA RIV HYDR SUBUNIT Y-01.80					
CHINO HYDRO SUBAREA Y-01.81					
		(CONT.)			
01S/07W-17J01 S	1128.3	5-10-63	463.9A	664.4	4748
		5-29-63	463.9A	664.4	
		6-12-63	466.2A	662.1	
01S/07W-19D01 S	1080.0	7-10-62	427.0A	653.0	4749
		7-26-62	427.3A	652.7	
		8-23-62	428.8A	651.2	
		9-18-62	429.5A	650.5	
		10-11-62	429.5A	650.5	
		11-14-62	429.5A	650.5	
		12-20-62	429.5A	650.5	
		2-14-63	430.3A	649.7	
		2-28-63	431.5A	648.5	
		3-20-63	430.5A	649.5	
		4-04-63	430.5A	649.5	
		4-26-63	430.0A	650.0	
		5-10-63	430.0A	650.0	
		5-29-63	430.5A	649.5	
		6-12-63	431.3A	648.7	
01S/07W-19D02 S	1092.3	7-10-62	433.3A	659.0	4748
		7-26-62	433.6A	658.7	
		8-23-62	435.3A	657.0	
		9-18-62	436.3A	656.0	
		10-11-62	435.8A	656.5	
		11-14-62	434.6A	657.7	
		12-20-62	434.8A	657.5	
		1-17-63	435.1A	657.2	
		2-14-63	435.6A	656.7	
		2-28-63	436.3A	656.0	
		3-20-63	435.8A	656.5	
		4-04-63	436.1A	656.2	
		4-26-63	435.8A	656.5	
		5-10-63	435.8A	656.5	
		5-29-63	435.8A	656.5	
		6-12-63	436.6A	655.7	
01S/07W-20A01 S	1070.1	6-25-63	412.8A	657.3	4228
01S/07W-21D01 S	1056.0	6-25-63	411.3A	644.7	4228
[illegible]	[illegible]	6-25-63	396.7A	660.3	4228

State Well Number	G.S.Elev., in feet	Date	Dist G.S. to Water Surface in feet	Water Surface Elev., in feet	Agency Supplying Data
MIDDLE SANTA ANA RIV HYDR SUBUNIT Y-01.80					
CHINO HYDRO SUBAREA Y-01.81					
01S/07W-24M02 S	1057.0**	6-25-63	380.0A	677.0	4228
01S/07W-30B01 S	999.0**	6-25-63	489.0A	510.0	4228
01S/07W-30E01 S	954.0**	6-25-63	511.0A	443.0	4228
01S/07W-30F01 S	971.6	6-24-63	334.0A	637.6	4228
01S/07W-30R01 S	930.4	6-25-63	298.9A	631.5	4228
01S/07W-34A01 S	891.0	6-25-63	216.0A	675.0	4228
01S/08W-01B02 S	1542.0	7-25-62	436.8P	1105.2	4228
		8-17-62	457.7P	1084.3	
		8-31-62	394.4A	1147.6	
		9-17-62	459.5A	1082.5	
		12-14-62	493.6P	1048.4	
01S/08W-01D03 S	1555.0**	7-25-62	435.0P	1120.0	1101
		8-17-62	457.8P	1097.2	
		8-31-62	394.4A	1160.6	
		9-17-62	394.4	1160.6	
		8-17-62	459.6P	1095.4	
		7-25-63	378.6A	1176.4	
		6-12-63	407.2	1147.8	
		6-20-63	475.4P	1079.6	
01S/08W-02B01 S	1552.0**	7-25-62	476.0P	1076.0	4714
		7-25-62	476.0P	1076.0	1101
		8-17-62	485.0P	1067.0	4714
		8-17-62	485.0P	1067.0	1101
		8-31-62	485.4P	1066.6	4714
		8-31-62	485.4P	1066.6	1101
		9-17-62	490.0P	1062.0	4714
		9-17-62	490.0P	1062.0	1101
		11-12-62	467.3P	1084.7	4714
		12-14-62	465.0P	1087.0	
		2-26-63	417.0P	1135.0	1101
		6-20-63	446.8P	1105.2	
01S/08W-02B02 S	1549.3	7-25-62	434.3P	1115.0	4714
		8-17-62	457.3P	1092.0	
	1550.	8-17-62	458.	1092.	1101
	1549.3	8-31-62	434.3P	1115.0	4714
		(CONT.)			

S Questionable measurement
** Approximate ground surface elevation
P Pumping measurement
A Air gauge measurement

GROUND WATER LEVELS AT WELLS

SANTA ANA RIVER HYDRO UNIT Y-01.00

MIDDLE SANTA ANA RIV HYDR SUBUNIT Y-01.80
CHINO HYDRO SUBAREA Y-01.81

State Well Number	G.S. Elev., in feet	Date	Dist. G.S. to Water Surface in feet	Water Surface Elev., in feet	Agency Supplying Data
		(CONT.)			
01S/08W-02B02 S	1550.0	8-31-62	220.4	1329.6	1101
		9-17-62	433.3P	1116.0	
		12-14-62	463.3A	1086.0	
	1550.0	12-14-62	211.8	1338.2	1101
		6-20-63	256.0	1294.0	
01S/08W-10B01 S	1301.0**	10-24-62	421.0A	880.0	1101
		11-15-62	421.0A	880.0	
		12-07-62	454.0A	847.0	
		1-21-63	415.0A	886.0	
		1-31-63	440.0A	861.0	
		2-15-63	414.0A	887.0	
		3-07-63	421.0A	880.0	
		4-01-63	413.0A	888.0	
		5-15-63	440.0A	861.0	
01S/08W-10N03 S	1154.0**	7-02-62	260.0	894.0	1101
		8-07-62	268.6	885.4	
		9-04-62	264.3	889.7	
		10-16-62	263.5	890.5	
		11-07-62	264.9	889.1	
		12-15-62	275.2	878.8	
		1-07-63	291.1	872.9	
		2-18-63	284.7	869.3	
		3-04-63	268.5	885.5	
		4-02-63	268.5	885.5	
		5-06-63	269.2	884.8	
		6-12-63	289.3	864.7	
01S/08W-11R01 S	1219.9	7-02-62	557.0A	662.9	4235
		8-01-62	576.0P	643.9	
		9-04-62	577.0P	642.9	
		10-01-62	562.0A	657.9	
		11-05-62	561.0A	658.9	
		12-03-62	559.0A	660.9	
		1-02-63	558.0A	661.9	
		2-04-63	557.0A	662.9	
		3-04-63	557.0A	662.9	
		4-01-63	557.0A	662.9	
		5-01-63	560.0A	659.9	
		6-03-63	560.0A	659.9	
01S/08W-12J01 S	1042.0**	7-02-62	322.9	719.1	1101
		(CONT.)			
01S/08W-12J01 S	1042.0**	8-06-62	325.2	716.8	1101
		9-04-62	325.7	716.3	
		10-16-62	324.7	717.3	
		11-07-62	327.6	714.4	
		12-11-62	329.1	712.9	
		1-07-63	329.9	712.1	
		2-05-63	330.4	711.6	
		3-04-63	338.3*	703.7	
		4-01-63	331.4	710.6	
		5-06-63	332.3	709.7	
		6-05-63	332.6	709.4	
01S/08W-12K01 S	1255.0	7-25-62	601.0P	654.0	3719
		8-17-62	602.0P	653.0	
		11-12-62	601.5P	653.5	
		12-14-62	602.5P	652.5	
01S/08W-12P01 S	1214.6	7-25-62	555.6A	659.0	3719
		8-17-62	555.6A	659.0	
		12-14-62	555.6A	659.0	
01S/08W-15B01 S	679.0	4-05-63	89.3	589.7	5100
01S/08W-15J01 S	1102.0	2-08-63	384.2*	717.8	5100
		3-04-63	469.7	632.3	
01S/08W-15P02 S	1060.0**	7-15-62	439.0A	621.0	1101
		8-15-62	440.0A	620.0	
		9-15-62	441.0A	619.0	
		10-15-62	440.0A	620.0	
		11-15-62	434.0A	626.0	
		12-15-62	434.0A	626.0	
		1-07-63	428.0A	632.0	
		2-15-63	429.0A	631.0	
		3-15-63	427.0A	633.0	
		4-15-63	430.0A	630.0	
		5-15-63	429.0A	631.0	
		5-21-63	438.0A	622.0	
01S/08W-15P03 S	1061.0	2-08-63	428.0	633.0	5100
01S/08W-15P05 S	1045.2	1-15-63	416.8	628.4	5100
		2-08-63	414.0	631.2	
		3-04-63	417.5	627.7	
		(CONT.)			

* Questionable measurement
** Approximate ground surface elevation
P Pumping measurement
A Air gauge measurement

GROUND WATER LEVELS AT WELLS

State Well Number	G.S.Elev., in feet	Date	Dist G.S. to Water Surface in feet	Water Surface Elev., in feet	Agency Supplying Data
SANTA ANA RIVER HYDRO UNIT Y-01.00					
MIDDLE SANTA ANA RIV HYDR SUBUNIT Y-01.80 CHINO HYDRO SUBAREA Y-01.81					
		(CONT.)			
01S/08W-15P05 S	1045.2	4-10-63	417.7	627.5	5100
		5-03-63	414.7	630.5	
		6-04-63	420.9	624.3	
01S/08W-15Q02 S	1047.6	2-08-63	286.9	760.7	5100
		6-03-63	424.6	623.0	
01S/08W-22M01 S	977.5**	11-19-62	354.8	622.7	1101
		2-08-63	345.0	632.5	5100
		3-04-63	351.5	626.0	
		3-27-63	346.2	631.3	1101
		4-10-63	358.8*	619.7	5100
		5-03-63	358.1	619.4	
		6-04-63	352.9	624.6	
01S/08W-24E01 S	1032.0	8-31-62	388.5	643.5	5100
		9-28-62	390.2	641.8	
		11-31-62	390.2	641.8	
		12-03-62	390.4	641.6	
		1-03-63	394.0	638.0	
		2-06-63	390.0	642.0	
		2-28-63	389.8	642.2	
		4-02-63	390.2	641.8	
		5-01-63	394.0	638.0	
01S/08W-25Q02 S	915.0**	6-25-63	288.0	627.0	4228
01S/08W-28E01 S	883.0**	7-01-62	278.5	604.5	1101
		7-15-62	281.9	601.1	
		8-01-62	286.6	596.4	
		8-15-62	305.0P	578.0	
		9-01-62	290.0	593.0	
		9-15-62	281.9	601.1	
		10-01-62	286.6	596.4	
		10-15-62	279.6	603.4	
		11-01-62	286.6	596.4	
		11-15-62	277.3	605.7	
		12-01-62	277.3	605.7	
		12-15-62	272.7	610.3	
		1-01-63	270.5	612.5	
		1-15-63	268.3	614.7	
		2-01-63	272.7	610.3	
		2-15-63	268.3	614.7	
		(CONT.)			

State Well Number	G.S.Elev., in feet	Date	Dist G.S. to Water Surface in feet	Water Surface Elev., in feet	Agency Supplying Data
MIDDLE SANTA ANA RIV HYDR SUBUNIT Y-01.80 CHINO HYDRO SUBAREA Y-01.81					
01S/08W-28E01 S	883.0**	3-01-63	271.5	611.5	1101
		3-15-63	268.1	614.9	
		4-01-63	272.7	610.3	
01S/08W-28E02 S	890.0	7-01-62	282.2	607.8	1101
		7-15-62	283.4	606.6	
		8-01-62	289.2	600.8	
		8-15-62	308.8P	581.2	
		9-01-62	291.5	598.5	
		9-15-62	284.5	605.5	
		10-01-62	286.8	603.2	
		10-15-62	285.8	604.2	
		11-01-62	289.2	600.8	
		11-15-62	279.9	610.1	
		12-01-62	276.5	613.5	
		12-15-62	275.3	614.7	
		1-01-63	273.0	617.0	
		1-15-63	273.0	617.0	
		2-01-63	270.7	619.3	
		2-15-63	270.7	619.3	
		3-01-63	274.1	615.9	
		3-15-63	275.3	614.7	
		4-01-63	274.1	615.9	
01S/08W-28F02 S	887.5	7-01-62	276.6A	610.9	1101
		7-15-62	281.9A	605.6	
		8-01-62	283.6A	603.9	
		8-15-62	286.9P	600.6	
		9-01-62	287.0A	600.5	
		9-15-62	281.3A	606.2	
		10-01-62	283.6A	603.9	
		10-15-62	276.6A	610.9	
		11-01-62	281.3A	606.2	
		11-15-62	276.6A	610.9	
		12-01-62	275.5A	612.0	
		12-15-62	276.6A	610.9	
		1-01-63	267.4A	620.1	
		1-15-63	267.4A	620.1	
		3-01-63	271.6A	615.9	
		3-15-63	272.8A	614.7	
		4-01-63	269.3A	618.2	
01S/08W-28G01 S	894.0**	7-01-62	286.1	607.9	1101
		7-15-62	[illegible]	[illegible]	
		(CONT.)			

* Questionable measurement
** Approximate ground surface elevation

P Pumping measurement
A Air gauge measurement

GROUND WATER LEVELS AT WELLS

SANTA ANA RIVER HYDRO UNIT Y-01.00

MIDDLE SANTA ANA RIV HYDR SUBUNIT Y-01.80
CHINO HYDRO SUBAREA Y-01.81

State Well Number	G.S.Elev., in feet	Date	Dist. G.S. to Water Surface in feet	Water Surface Elev., in feet	Agency Supplying Data
		(CONT.)			
01S/08W-28G01 S	894.0**	8-01-62	290.7	603.3	1101
		8-15-62	313.8P	580.2	
		9-01-62	294.2	599.8	
		9-15-62	290.7	603.3	
		10-01-62	293.8	601.0	
		10-15-62	288.4	605.6	
		11-01-62	293.0	601.0	
		11-15-62	288.4	605.6	
		12-01-62	284.9	609.1	
		12-15-62	283.8	610.2	
		1-01-63	281.4	612.6	
		1-15-63	281.4	612.6	
		2-01-63	283.8	610.2	
		2-15-63	281.4	612.6	
		3-01-63	282.6	611.4	
		3-15-63	281.4	612.6	
		4-01-63	281.4	612.6	
01S/08W-28G02 S	903.0**	7-01-62	287.1	615.9	1101
		8-01-62	295.2	607.8	
		8-15-62	318.3P	584.7	
		9-01-62	296.4	606.6	
		9-15-62	291.9	611.2	
		10-01-62	294.1	608.9	
		10-15-62	289.4	613.6	
		11-01-62	296.4	606.6	
		11-15-62	289.4	613.6	
		12-01-62	287.1	615.9	
		12-15-62	289.4	613.6	
		1-01-63	283.7	619.3	
		1-15-63	283.7	619.3	
		2-01-63	287.1	615.9	
		3-01-63	287.1	615.9	
		3-15-63	283.7	619.3	
		4-01-63	284.8	618.2	
01S/08W-28L01 S	973.7	7-01-62	261.8A	611.9	1101
		7-15-62	274.5A	599.2	
		8-01-62	272.2A	601.5	
		8-15-62	298.8P	574.9	
		9-01-62	281.5A	592.2	
		9-15-62	276.9A	596.8	
		10-01-62	274.5A	599.2	
		(CONT.)			

MIDDLE SANTA ANA RIV HYDR SUBUNIT Y-01.80
CHINO HYDRO SUBAREA Y-01.81

State Well Number	G.S Elev., in feet	Date	Dist. G.S to Water Surface in feet	Water Surface Elev., in feet	Agency Supplying Data
01S/08W-28L01 S	873.7	10-15-62	263.0A	610.7	1101
		11-01-62	272.2A	601.5	
		11-15-62	263.0A	610.7	
		12-01-62	263.0A	610.7	
		12-15-62	266.4A	607.3	
		1-01-63	259.6A	614.1	
		1-15-63	256.1A	617.6	
		2-01-63	263.0A	610.7	
		2-15-63	254.9A	618.8	
		3-01-63	259.6A	614.1	
		3-15-63	259.6A	614.1	
		4-01-63	258.4A	615.3	
01S/08W-28M01 S	868.0**	7-01-62	258.9	609.1	1101
		7-15-62	258.9	609.1	
		8-01-62	264.7	603.3	
		8-15-62	289.0P	579.0	
		9-01-62	274.0	594.0	
		9-15-62	261.3	606.7	
		10-01-62	263.6	604.4	
		10-15-62	256.6	611.4	
		11-01-62	265.9	602.1	
		11-15-62	256.6	611.4	
		12-01-62	256.6	611.4	
		12-15-62	258.9	609.1	
		1-01-63	253.2	614.8	
		1-15-63	250.9	617.1	
		2-01-63	256.6	611.4	
		2-15-63	252.0	616.0	
		3-01-63	256.6	611.4	
		3-15-63	254.3	613.7	
		4-01-63	255.5	613.5	
01S/08W-28M02 S	870.0**	7-01-62	260.3	609.7	1101
		7-15-62	268.4	601.6	
		8-01-62	266.1	603.9	
		8-15-62	286.9P	583.1	
		9-01-62	275.4	594.6	
		9-15-62	271.9	598.1	
		10-01-62	268.4	601.6	
		10-15-62	259.2	610.8	
		11-01-62	266.1	603.9	
		11-15-62	258.0	612.0	
		12-01-62	259.2	610.8	
		(CONT.)			

* Questionable measurement
** Approximate ground surface elevation
P Pumping measurement
A Air gauge measurement

GROUND WATER LEVELS AT WELLS

State Well Number	G.S. Elev., in feet	Date	Dist. G.S. to Water Surface in feet	Water Surface Elev., in feet	Agency Supplying Data
SANTA ANA RIVER HYDRO UNIT					
MIDDLE SANTA ANA RIV HYDR SUBUNIT / CHINO HYDRO SUBAREA				Y-01.80 / Y-01.81	
		(CONT.)			
01S/08W-28M02 S	870.0**	12-15-62	260.3	609.7	1101
		1-01-63	264.4	605.6	
		1-15-63	252.3	617.7	
		2-01-63	256.9	613.1	
		2-15-63	251.1	618.9	
		3-01-63	256.9	613.1	
		3-15-63	253.4	616.6	
		4-01-63	256.9	613.1	
01S/08W-28M03 S	864.0	7-01-62	250.8A	613.2	1101
		7-15-62	262.4A	601.6	
		8-01-62	258.9A	605.1	
		8-15-62	283.1P	580.9	
		9-01-62	270.4A	593.6	
		9-15-62	264.7A	599.3	
		10-01-62	262.4A	601.6	
		10-15-62	260.0A	604.0	
		11-01-62	260.0A	604.0	
		11-15-62	250.8A	613.2	
		12-01-62	260.9A	613.2	
		12-15-62	263.1A	613.2	
		1-01-63	248.5A	615.5	
		1-15-63	245.0A	619.0	
		2-01-63	250.8A	613.2	
		2-15-63	242.7A	621.3	
		3-01-63	250.9A	613.2	
		3-15-63	247.3A	616.7	
		4-01-63	248.5A	615.5	
01S/08W-28N01 S	860.0	7-01-62	248.9	611.1	1101
		7-15-62	260.5	599.5	
		8-01-62	256.1	603.9	
		8-15-62	281.3P	578.7	
		9-01-62	265.1	594.9	
		9-15-62	252.4	607.6	
		10-01-62	259.3	600.7	
		10-15-62	247.8	612.2	
		11-01-62	269.7P	590.3	
		11-15-62	248.9	611.1	
		12-01-62	247.8	612.2	
		12-15-62	243.2	616.8	
		1-01-63	248.9	611.1	
		1-15-63	242.0	618.0	
		(CONT.)			
01S/08W-28N01 S	860.0	2-01-63	242.0	618.0	1101
		2-15-63	239.7	620.3	
		3-01-63	238.2	621.8	
		3-15-63	237.4	622.6	
		4-01-63	237.4	622.6	
01S/08W-28N02 S	859.0	7-01-62	248.4	610.6	1101
		7-15-62	260.0	599.0	
		8-01-62	263.5	595.5	
		8-15-62	287.7P	571.3	
		9-01-62	264.6	594.4	
		9-15-62	251.9	607.1	
		10-01-62	258.8	600.2	
		10-15-62	246.1	612.9	
		11-01-62	253.1	605.9	
		11-15-62	246.1	612.9	
		12-01-62	246.1	612.9	
		12-15-62	241.9	617.1	
		1-01-63	246.1	612.9	
		1-15-63	240.4	618.6	
		2-01-63	241.9	617.1	
		2-15-63	241.9	617.1	
		3-01-63	246.1	612.9	
		3-15-63	238.0	621.0	
		4-01-63	236.9	622.1	
01S/08W-28N03 S	886.**	11-01-62	269.7	670.3	1101
01S/08W-31J01 S	808.0	7-01-62	137.5P	670.5	1101
		7-15-62	138.6P	669.4	
		8-01-62	138.6P	669.4	
		8-15-62	138.6P	669.4	
		9-01-62	131.7A	676.3	
		9-15-62	140.9P	667.1	
		10-01-62	142.1P	665.9	
		10-15-62	142.1P	665.9	
		11-01-62	144.4P	663.6	
		11-15-62	144.4P	663.6	
		12-01-62	144.4P	663.6	
		12-15-62	141.9P	666.1	
		1-01-63	141.9P	666.1	
		1-15-63	138.6A	669.4	
		2-01-63	146.7P	661.3	
		2-15-63	146.7P	661.3	
		(CONT.)			

* Questionable measurement
** Approximate ground surface elevation
P Pumping measurement
A Air gauge measurement

GROUND WATER LEVELS AT WELLS

SANTA ANA RIVER HYDRO UNIT Y-01.00

MIDDLE SANTA ANA RIV HYDR SUBUNIT Y-01.80
CHINO HYDRO SUBAREA Y-01.81

State Well Number	G.S.Elev., in feet	Date	Dist. G.S. to Water Surface in feet	Water Surface Elev., in feet	Agency Supplying Data
		(CONT.)			
01S/08W-31J01 S	808.0	3-01-63	139.8A	668.2	1101
		3-15-63	146.7P	661.3	
		4-01-63	147.9P	660.1	
01S/08W-32G01 S	818.0**	11-20-62	205.1	612.9	1101
	817.6	12-12-62	199.1	618.5	5100
	818.0**	3-27-63	194.9	623.1	1101
	817.6	4-10-63	206.7	611.9	5100
01S/08W-32L01 S	803.0**	3-26-63	180.5	622.5	1101
01S/08W-33B01 S	855.0	12-12-62	238.5	616.5	5100
		4-10-63	234.2	620.8	
01S/08W-33J02 S	825.0**	5-01-63	202.3A	622.7	4776
		6-01-63	209.3A	615.7	
		6-15-63	209.3A	615.7	
01S/08W-35M01 S	844.0	12-12-62	232.7	611.3	5100
		4-10-63	222.3	621.7	
01S/08W-35M02 S	870.0**	2-01-63	232.2A	637.8	4776
		4-15-63	232.2A	637.8	
		5-01-63	231.2A	638.8	
		5-15-63	231.2A	638.8	
		6-01-63	235.2A	634.8	
		6-15-63	235.2A	634.8	
01S/08W-36M01 S	868.0	12-12-62	241.4	626.6	5100
		4-10-63	239.8	628.2	
02S/05W-07F01 S	900.0**	10-11-62	46.0	854.0	4103
		4-08-63	47.1	852.9	
02S/06W-01Q01 S	875.0**	10-11-62	62.8	812.2	4103
		4-08-63	76.4P	798.6	
02S/06W-03C01 S	857.0	12-07-62	130.8	726.2	5100
		4-05-63	132.2	724.8	
02S/06W-05B01 S	845.3	10-11-62	175.6*	669.7	4103
	845.0	12-28-62	176.6	668.4	5100
		3-29-63	178.2	666.8	
		(CONT.)			
02S/06W-05B01 S	845.3	4-10-63	177.6*	667.7	4103
02S/06W-05B02 S	830.0	4-10-63	184.5	645.5	4103
02S/06W-06N01 S	802.1	10-11-62	166.6	635.5	4103
02S/06W-07B01 S	791.8	7-27-62	158.6	633.2	5100
		8-31-62	159.0	632.8	
		9-28-62	160.9	630.9	
		11-01-62	161.5	630.3	
		12-03-62	161.7	630.1	
		1-03-63	163.1	628.7	
		2-06-63	165.0	626.8	
		3-28-63	161.8	630.0	
		4-02-63	162.2	629.6	
		5-01-63	162.2	629.6	
		5-31-63	162.4	629.4	
02S/06W-08A04 S	788.0	4-05-63	154.3	633.7	5100
02S/06W-08D01 S	784.3	4-05-63	137.3	647.0	5100
02S/06W-08D02 S	780.0	10-11-62	148.0	632.0	4103
		4-09-63	148.7	631.3	
02S/06W-10P01 S	742.0	10-11-62	113.5	628.5	4103
		4-10-63	110.6	631.4	
02S/06W-12M03 S	795.9	10-11-62	24.5	771.4	4103
		4-10-63	25.3	770.6	
02S/06W-16M01 S	726.3	12-07-62	106.8	619.5	5100
02S/06W-18A01 S	732.0**	10-11-62	113.6	618.4	4103
		4-09-63	111.6	620.4	
02S/06W-19F01 S	680.8	12-12-62	79.6	601.2	5100
02S/06W-21D02 S	708.0	12-07-62	102.2	605.8	5100
		3-27-63	108.8*	599.2	
02S/06W-21Q01 S	659.4	7-27-62	39.1P	620.3	5100
		8-31-62	38.6	620.8	
		9-28-62	39.1	620.3	
		(CONT.)			

* Questionable measurement
** Approximate ground surface elevation
P Pumping measurement
A Air gauge measurement

GROUND WATER LEVELS AT WELLS

GROUND WATER LEVELS AT WELLS

State Well Number	G.S.Elev., in feet	Date	Dist G.S. to Water Surface in feet	Water Surface Elev., in feet	Agency Supplying Data
SANTA ANA RIVER HYDRO UNIT Y-01.00					
MIDDLE SANTA ANA RIV HYDR SUBUNIT Y-01.80					
CHINO HYDRO SUBAREA Y-01.81					
		(CONT.)			
02S/06W-21Q01 S	659.4	11-01-62	39.3	620.1	5100
		12-03-62	39.3	620.1	
		12-07-62	39.4	620.0	
		2-06-63	40.1	619.3	
		4-02-63	38.6	620.8	
		5-01-63	39.8	619.6	
02S/06W-22G01 S	692.0**	10-11-62	44.0	648.0	4103
		4-10-63	46.2	645.8	
02S/06W-23G01 S	707.0**	10-16-62	38.6	668.4	4103
		4-11-63	37.3	[illegible]	
02S/06W-24A01 S	880.0**	10-16-62	57.7	822.3	4103
		4-10-63	56.5	823.5	
02S/06W-26D02 S	686.0	10-16-62	49.6	636.4	4103
		4-11-63	44.4	641.6	
02S/06W-28B01 S	647.0	7-03-62	25.6	621.4	4103
		8-02-62	25.6	621.4	
		9-07-62	25.8	621.2	
		10-11-62	26.1	620.9	
		11-07-62	26.2	620.8	
		12-04-62	26.2	620.8	
		1-08-63	25.9	621.1	
		2-04-63	25.8	621.2	
		3-01-63	25.6	621.4	
		4-02-63	25.6	621.4	
		5-07-63	25.6	621.4	
		6-04-63	25.7	621.3	
02S/06W-28E01 S	635.0**	8-03-62	16.5	618.5	4103
		9-07-62	16.6	618.4	
		10-11-62	16.5	618.5	
		11-07-62	16.4	618.6	
		12-04-62	16.4	618.6	
		12-28-62	16.4	618.6	5100
		1-08-63	16.2	618.8	4103
		2-04-63	16.0	619.0	
		3-01-63	16.1	618.9	
		3-27-63	16.3	618.7	5100
		4-02-63	16.4	618.6	4103
		(CONT.)			

State Well Number	G.S.Elev., in feet	Date	Dist G.S. to Water Surface in feet	Water Surface Elev., in feet	Agency Supplying Data
MIDDLE SANTA ANA RIV HYDR SUBUNIT Y-01.80					
CHINO HYDRO SUBAREA Y-01.81					
02S/06W-28E01 S	635.0**	5-07-63	16.2	618.8	4103
		6-04-63	16.4	618.6	
02S/06W-29P01 S	607.9	3-07-63	16.9	591.0	4103
02S/06W-30J02 S	650.6	12-07-62	61.8	588.8	5100
		3-07-63	61.3	589.3	5103
		4-02-63	61.4	589.2	5100
02S/06W-30R03 S	617.7	7-03-62	21.7	596.0	4103
		8-02-62	22.3	595.4	
		9-07-62	19.1	598.6	
		10-11-62	19.3	598.4	
		11-07-62	20.0	597.7	
		12-04-62	24.1	593.6	
		12-28-62	24.3	593.4	5100
		1-08-63	24.1	593.6	4103
		2-04-63	24.4	593.3	
		3-01-63	20.8	596.9	
		3-22-63	19.8	597.9	5100
		4-09-63	18.7	599.0	4103
		5-07-63	19.9	597.8	
		6-04-63	17.9	599.8	
02S/06W-31D01 S	628.6	10-11-62	55.0	573.6	4103
02S/07W-02L01 S	798.3	12-28-62	173.1	625.2	5100
		3-29-63	169.6*	628.7	
[illegible]	[illegible]	[illegible]	[illegible]	[illegible]	[illegible]
[illegible]	[illegible]	[illegible]	[illegible]	[illegible]	[illegible]
02S/07W-05D01 S	849.0	12-12-62	220.0	629.0	[illegible]
		[illegible]	[illegible]	[illegible]	
02S/07W-05J02 S	807.0	12-12-62	192.8	614.2	[illegible]
[illegible]	[illegible]	[illegible]	[illegible]	[illegible]	[illegible]
[illegible]	[illegible]	[illegible]	[illegible]	[illegible]	[illegible]
		(CONT.)			

* Questionable measurement
** Approximate ground surface elevation
P Pumping measurement
A Air gauge measurement

GROUND WATER LEVELS AT WELLS

SANTA ANA RIVER HYDRO UNIT Y-01.00

MIDDLE SANTA ANA RIV HYDR SUBUNIT Y-01.80
CHINO HYDRO SUBAREA Y-01.81

State Well Number	G.S. Elev., in feet	Date	Dist. G.S. to Water Surface in feet	Water Surface Elev., in feet	Agency Supplying Data
		(CONT.)			
02S/07W-09P01 S	723.0	4-04-63	105.0	618.0	5100
02S/07W-10B01 S	775.0	12-28-62	116.9	658.1	5100
		4-04-63	150.7*	624.3	
02S/07W-10R01 S	746.3	12-21-62	129.0	617.3	5100
		4-04-63	132.1	614.2	
02S/07W-13G01 S	723.9	12-12-62	116.4	607.5	5100
		4-04-63	114.1	609.8	
02S/07W-15E01 S	710.5	12-21-62	107.3	603.2	5100
		4-04-63	103.4	607.1	
02S/07W-15K01 S	707.9	12-21-62	106.4	601.5	5100
		3-07-63	106.4	601.5	3102
		4-04-63	102.9	605.0	5100
02S/07W-16D01 S	713.3	4-04-63	112.3	601.0	5100
02S/07W-17J01 S	689.7	3-08-63	97.1	592.6	3102
02S/07W-18E01 S	690.0	12-11-62	107.3	582.7	5100
		4-05-63	102.4	587.6	
02S/07W-19B01 S	661.5	3-29-63	116.5	545.0	5100
02S/07W-19J02 S	635.5	9-28-62	79.0	556.5	5100
		11-01-62	73.2	562.3	
		12-03-62	71.5	564.0	
		1-03-63	68.8	566.7	
		4-02-63	65.0	570.5	
		5-01-63	63.2	572.3	
02S/07W-22K01 S	657.6	3-07-63	68.0	589.6	3102
02S/07W-24R01 S	665.2	3-07-63	69.9	595.3	3102
02S/07W-25M01 S	624.4	10-11-62	54.0*	570.4	4103
		4-09-63	49.5*	575.4	
02S/07W-27A02 S	643.1	7-27-62	70.2P	572.9	5100
		9-28-62	65.7	577.4	
		(CONT.)			

MIDDLE SANTA ANA RIV HYDR SUBUNIT Y-01.80
CHINO HYDRO SUBAREA Y-01.81

State Well Number	G.S. Elev., in feet	Date	Dist. G.S. to Water Surface in feet	Water Surface Elev., in feet	Agency Supplying Data
02S/07W-27A02 S	643.1	12-03-62	68.2	574.9	5100
		12-12-62	57.9	585.2	
		2-06-63	58.0	585.1	
		5-01-63	56.6	586.5	
		5-31-63	62.2	580.9	
02S/07W-27P01 S	607.5	3-07-63	38.5	569.0	3102
02S/07W-27R01 S	617.4	10-10-62	52.9	564.5	4103
		4-09-63	43.1	574.3	
02S/07W-28D02 S	630.8	12-17-62	62.6	568.2	5100
	631.3	3-08-63	56.5	574.8	3102
	630.8	3-29-63	55.0	575.8	5100
02S/07W-28F01 S	622.6	3-08-63	51.1	571.5	3102
02S/07W-28N01 S	607.1	12-17-62	43.5	563.6	5100
02S/07W-29K01 S	610.7	12-17-62	51.5P	559.2	5100
		3-08-63	43.3	567.4	3102
		3-29-63	44.0	566.7	5100
02S/07W-30K02 S	587.9	3-14-63	51.1	536.8	3102
02S/07W-31B01 S	573.4	3-14-63	31.4	542.0	3102
02S/07W-31L03 S	559.2	12-07-62	51.0*	508.2	5100
		3-27-63	43.3	515.9	
02S/07W-31L04 S	548.8	3-14-63	21.5	527.3	3102
02S/07W-31R01 S	547.9	3-14-63	14.1	533.8	3102
		4-17-63	13.8	534.1	
		5-15-63	14.7	533.2	
		6-19-63	16.5	531.4	
02S/07W-32H01 S	575.8	12-17-62	52.6	523.2	5100
		3-29-63	43.4	532.4	
02S/07W-32K03 S	568.0	7-27-62	79.8	488.2	5100
		8-31-62	98.4	469.6	
		11-01-62	71.8	496.2	
		12-03-62	69.1	498.9	
		(CONT.)			

* Questionable measurement
P Pumping measurement
** Approximate ground surface elevation
A Air gauge measurement

GROUND WATER LEVELS AT WELLS

SANTA ANA RIVER HYDRO UNIT Y-01.00

MIDDLE SANTA ANA RIV HYDR SUBUNIT Y-01.80
CHINO HYDRO SUBAREA Y-01.81

State Well Number	G.S. Elev., in feet	Date	Dist G.S. to Water Surface in feet	Water Surface Elev., in feet	Agency Supplying Data
		(CONT.)			
02S/07W-32K03 S	568.0	1-03-63	55.8	512.2	5100
		2-06-63	52.5	515.5	
		5-01-63	53.4	514.6	
		5-31-63	64.6	503.4	
02S/07W-33A01 S	602.2	12-17-62	40.0	562.2	5100
		3-29-63	37.9	564.3	
02S/07W-33F01 S	593.8	3-08-63	35.6	558.2	3102
02S/07W-34H01 S	595.5**	10-10-62	37.1	558.4	4103
		4-09-63	31.3	564.2	
02S/07W-34J01 S	585.2	10-10-62	32.0	553.2	4103
		12-07-62	27.3	557.9	5100
		4-09-63	26.8	558.4	4103
02S/07W-34N01 S	567.6	10-09-62	33.6P	534.0	4103
		4-09-63	17.5	550.1	
02S/07W-34P04 S	573.2	3-08-63	21.2	552.0	3102
02S/07W-34R01 S	580.9	10-09-62	32.8	548.1	4103
		4-05-63	28.6	552.3	
02S/07W-35C02 S	613.0	4-09-63	42.1	570.9	4103
02S/07W-35J03 S	597.0	3-27-63	41.6P	555.4	5100
02S/07W-36D01 S	609.8	10-11-62	44.4	565.4	4103
		4-09-63	39.2	570.6	
02S/07W-36E01 S	601.5	10-10-62	40.1	561.4	4103
		4-09-63	34.9	566.6	
02S/07W-36E02 S	606.1	10-11-62	43.7	562.4	4103
		4-09-63	38.4	567.7	
02S/07W-36L01 S	570.5	10-11-62	10.7	559.8	4103
		3-07-63	7.4	563.1	3102
		4-09-63	7.7	562.8	4103
02S/07W-36M01 S	612.6	3-07-63	53.1	559.5	3102

MIDDLE SANTA ANA RIV HYDR SUBUNIT Y-01.80
CHINO HYDRO SUBAREA Y-01.81

State Well Number	G.S. Elev., in feet	Date	Dist G.S. to Water Surface in feet	Water Surface Elev., in feet	Agency Supplying Data
02S/07W-36M02 S	613.1	10-10-62	55.2	557.9	4103
		4-09-63	51.3	561.8	
02S/07W-36N01 S	564.0	7-03-62	8.5	555.5	4103
		8-03-62	10.0	554.0	
		9-07-62	10.7	553.3	
		10-10-62	10.1	553.9	
		11-07-62	9.3	554.7	
		12-04-62	8.4	555.6	
		1-08-63	7.9	556.1	
		2-05-63	7.4	556.6	
		3-01-63	6.9	557.1	
		4-09-63	7.3	556.7	
02S/08W-01D01 S	830.0	12-12-62	205.6	624.4	5100
02S/08W-03P01 S	757.0	12-11-62	149.9	607.1	5100
02S/08W-04A02 S	783.0**	3-01-63	166.2A	616.8	4776
		4-15-63	168.2A	614.8	
		[illegible]	[illegible]	[illegible]	
		5-15-63	164.2A	618.8	
		6-01-63	170.2A	612.8	
		6-15-63	173.2A	609.8	
02S/08W-04B01 S	797.6**	7-02-62	165.2	632.4	1101
		8-07-62	165.7	631.9	
		[illegible]	[illegible]	[illegible]	
		9-04-62	149.0	648.6	
		10-16-62	159.2	638.4	
		10-16-62	159.2	638.4	
		11-08-62	162.5	635.1	
		12-11-62	[illegible]	[illegible]	
		12-11-62	163.3	634.3	5100
		1-07-63	163.7	633.9	1101
		2-18-63	162.8	634.8	
		3-04-63	164.3	633.3	
		4-02-63	161.9	635.7	
		4-05-63	147.3	650.3	5100
		5-06-63	163.5	634.1	1101
		6-04-63	168.5	629.1	
02S/08W-04C01 S	786.0**	11-20-62	DRY		1101
		3-27-63	DRY		

* Questionable measurement
** Approximate ground surface elevation
P Pumping measurement
A Air gauge measurement

GROUND WATER LEVELS AT WELLS

State Well Number	G.S.Elev., in feet	Date	Dist G.S. to Water Surface in feet	Water Surface Elev., in feet	Agency Supplying Data
SANTA ANA RIVER HYDRO UNIT Y-01.00					
MIDDLE SANTA ANA RIV HYDR SUBUNIT Y-01.80					
CHINO HYDRO SUBAREA Y-01.81					
02S/08W-04P01 S	745.0**	7-02-62	134.2	610.8	1101
		7-27-62	146.8	598.2	5100
		8-07-62	146.4	598.6	1101
		8-31-62	147.9	597.1	5100
		9-04-62	149.0	596.0	1101
		9-28-62	145.8	599.2	5100
		10-16-62	143.3	601.7	1101
		11-01-62	140.2	604.8	5100
		11-07-62	140.6	604.4	1101
		12-03-62	137.5	607.5	5100
		12-11-62	136.6	608.4	1101
		1-03-63	134.2	610.8	5100
		1-07-63	136.9	608.1	1101
		2-06-63	132.6	612.4	5100
		2-18-63	145.6*	599.4	1101
		2-28-63	131.3	613.7	5100
		3-04-63	131.8	613.2	1101
		4-02-63	129.0	616.0	
		4-02-63	129.0	616.0	5100
		5-01-63	129.5	615.5	
		5-06-63	133.4	611.6	1101
		5-31-63	137.9	607.1	5100
		6-04-63	139.7	605.3	1101
02S/08W-05F01 S	768.0**	3-04-63	94.9	673.1	1101
		3-26-63	95.2	672.8	
02S/08W-09D02 S	706.0	12-11-62	125.3	580.7	5100
		4-05-63	118.3	587.7	
02S/08W-12F01 S	741.0	7-27-62	143.7	597.3	5100
		9-28-62	144.5	596.5	
		11-01-62	142.6	598.4	
		12-03-62	140.8	600.2	
		1-03-63	139.2	601.8	
		2-06-63	138.1	602.9	
		2-28-63	136.7	604.3	
		4-02-63	135.6	605.4	
		5-01-63	135.5	605.5	
		5-31-63	139.1	601.9	
02S/08W-14A01 S	695.0	4-05-63	74.6	620.4	5100
02S/08W-15K01 S	655.0	12-17-62 (CONT.)	89.5	565.5	5100
02S/08W-15K01 S	655.0	3-29-63	83.0*	572.0	5100
02S/08W-16B05 S	683.0	12-17-62	115.5*	567.5	5100
		3-27-63	116.9	566.1	
02S/08W-16J03 S	657.9	12-14-62	55.9	602.0	5100
		3-29-63	55.2	602.7	
02S/08W-20L01 S	737.0	12-17-62	20.0	717.0	5100
		3-27-63	17.0	720.0	
02S/08W-23M01 S	605.4	12-07-62	75.1	530.3	5100
		3-27-63	69.2	536.2	
02S/08W-25M01 S	571.1	3-08-63	25.9	545.2	3102
02S/08W-26J02 S	572.6	7-27-62	41.0	531.6	5100
		9-28-62	46.8*	525.8	
		11-01-62	44.4	528.2	
		12-03-62	42.1	530.5	
		1-03-63	40.3	532.3	
		2-05-63	39.0	533.6	
		2-28-63	36.8	535.8	
		4-02-63	35.6	537.0	
		5-01-63	34.6	538.0	
		5-31-63	37.4	535.2	
02S/08W-26K03 S	583.5	12-07-62	57.5	526.0	5100
02S/08W-36B01 S	560.5	3-08-63	31.0	529.5	3102
02S/08W-36C02 S	545.4	3-08-63	41.9	503.5	3102
02S/08W-36C03 S	545.7	12-07-62	26.7	519.0	5100
		3-27-63	23.0	522.7	
02S/08W-36K01 S	534.4	3-08-63	20.7	513.7	3102
02S/08W-36Q01 S	527.2	7-25-62	DRY		3102
		8-15-62	19.3	507.9	
		10-18-62	15.7	511.5	
		11-14-62	14.1	513.1	
		12-14-62	12.5	514.7	
		1-10-63 (CONT.)	11.2	516.0	

* Questionable measurement
** Approximate ground surface elevation
P Pumping measurement
A Air gauge measurement

GROUND WATER LEVELS AT WELLS

SANTA ANA RIVER HYDRO UNIT Y-01.00

MIDDLE SANTA ANA RIV HYDR SUBUNIT Y-01.80

CHINO HYDRO SUBAREA Y-01.81

State Well Number	G.S. Elev., in feet	Date	Dist. G.S. to Water Surface in feet	Water Surface Elev., in feet	Agency Supplying Data
		(CONT.)			
02S/09W-36Q01 S	527.2	2-20-63	8.7	518.5	3102
		3-08-63	10.6*	516.6	
		4-17-63	11.8	515.4	
		5-15-63	21.9*	505.3	
		6-19-63	12.5	514.7	
03S/07W-02M01 S	545.9	3-08-63	11.3	534.6	3102
03S/07W-02N01 S	542.4	7-08-62	11.7	530.7	4103
		8-03-62	12.2	530.2	
		9-07-62	13.1	529.3	
		10-09-62	11.9	530.5	
		11-07-62	11.3	531.1	
		12-04-62	11.0	531.4	
		1-08-63	10.7	531.7	
		2-05-63	10.6	531.8	
		3-01-63	10.6	531.8	
		4-05-63	11.1	531.3	
		5-07-63	11.2	531.2	
		6-04-63	11.4	531.0	
03S/07W-03A02 S	579.0	12-07-62	29.6	549.4	[illegible]
		3-27-63	28.9	[illegible].1	
03S/07W-03F01 S	559.2	7-20-62	12.3	546.9	4103
		8-03-62	17.7*	541.5	
		9-07-62	18.6*	540.6	
		10-09-62	19.1	540.1	
		11-07-62	18.8*	540.4	
		12-04-62	19.2*	540.0	
		1-08-63	17.5	541.7	
		2-05-63	17.2	542.0	
		3-01-63	16.5*	542.7	
		4-05-63	16.1	543.1	
		5-07-63	16.4	542.8	
		6-04-63	16.7*	542.5	
03S/07W-03J01 S	581.0	10-09-62	45.9	535.1	4103
		12-07-62	44.7	[illegible].3	[illegible]
		4-[illegible]-63	43.[illegible]	[illegible].1	[illegible]
03S/07W-03N01 S	561.5	7-25-62	42.2	519.3	[illegible]
		11-14-62	37.9	523.6	
		(CONT.)			

MIDDLE SANTA ANA RIV HYDR SUBUNIT Y-01.80

CHINO HYDRO SUBAREA Y-01.81

State Well Number	G.S. Elev., in feet	Date	Dist. G.S. to Water Surface in feet	Water Surface Elev., in feet	Agency Supplying Data
03S/07W-03N01 S	561.5	2-20-63	35.7	525.8	[illegible]
		3-08-63	36.0	525.5	
		4-17-63	37.[illegible]	[illegible].[illegible]	
		5-15-63	36.9	524.6	
03S/07W-03R01 S	582.8	3-07-63	49.1	533.7	[illegible]
03S/07W-04H01 S	565.8	12-07-62	31.4	534.4	[illegible]
		2-[illegible]-63	[illegible].4	[illegible].[illegible]	[illegible]
		3-27-63	29.4	536.4	[illegible]
03S/07W-05F01 S	545.0	7-08-62	DRY		[illegible]
		8-03-62	DRY		
		9-07-62	DRY		
		11-07-62	DRY		
		12-04-62	DRY		
		1-08-63	DRY		
		2-05-63	DRY		
		3-01-63	DRY		
		4-05-63	DRY		
		[illegible]-[illegible]-63	DRY		
		6-04-63	DRY		
[illegible]	[illegible].1	[illegible]-[illegible]-63	[illegible].[illegible]	[illegible].[illegible]	[illegible]
	551.9	3-14-63	42.6	[illegible].[illegible]	[illegible]
	552.1	3-27-63	42.4	[illegible].[illegible]	[illegible]
03S/07W-06A01 S	539.2	12-17-62	25.3	[illegible].[illegible]	[illegible]
	539.1	3-14-63	23.6	[illegible].[illegible]	[illegible]
	539.2	3-29-63	23.6	[illegible].[illegible]	[illegible]
03S/07W-06L01 S	509.9	3-08-63	7.5	[illegible].[illegible]	[illegible]
03S/07W-06L02 S	509.5	3-08-63	[illegible].8	[illegible].[illegible]	[illegible]
03S/07W-06Q01 S	502.0	7-25-62	[illegible].3	[illegible].[illegible]	[illegible]
		11-[illegible]-62	[illegible].[illegible]	[illegible].[illegible]	
		[illegible]-[illegible]-63	[illegible].[illegible]	[illegible].[illegible]	
		3-14-63	[illegible].[illegible]	[illegible].[illegible]	
		[illegible]-[illegible]-63	11.[illegible]	[illegible].[illegible]	
[illegible]	[illegible].[illegible]	[illegible]-[illegible]-63	10.[illegible]	[illegible].[illegible]	[illegible]
03S/07W-07J01 S	509.3	12-07-62	[illegible].[illegible]	[illegible].[illegible]	[illegible]
		(CONT.)			

S Questionable measurement

P Pumping measurement

E Approximate ground surface elevation

A Air gauge measurement

GROUND WATER LEVELS AT WELLS

State Well Number	G.S.Elev., in feet	Date	Dist G.S. to Water Surface in feet	Water Surface Elev., in feet	Agency Supplying Data
SANTA ANA RIVER HYDRO UNIT Y-01.00					
MIDDLE SANTA ANA RIV HYDR SUBUNIT Y-01.B0 CHINO HYDRO SUBAREA Y-01.B1					
		(CONT.)			
03S/07W-07J01 S	509.3	3-27-63	22.2	487.1	5100
03S/07W-07K02 S	509.7	3-14-63	22.6	487.1	3102
03S/07W-07R01 S	510.3	7-25-62	34.7	475.6	3102
		8-15-62	42.6*	467.7	
		10-18-62	45.3*	465.0	
		11-14-62	41.2*	469.1	
		12-14-62	31.0	479.3	
		1-10-63	28.4	481.9	
		2-20-63	25.5	484.8	
		3-14-63	24.6	485.7	
		4-17-63	23.4	486.9	
		5-15-63	31.4*	478.9	
		6-19-63	41.5*	468.8	
03S/07W-08A01 S	537.0	7-25-62	41.2	495.8	3102
		8-15-62	41.5	495.5	
		10-18-62	42.5	494.5	
		11-14-62	42.6	494.4	
		12-14-62	42.2	494.8	
		1-10-63	41.8	495.2	
		2-20-63	41.6	495.4	
		3-14-63	41.4	495.6	
		4-17-63	41.0	496.0	
		5-15-63	40.7	496.3	
		6-19-63	40.9	496.1	
03S/07W-08F02 S	490.2	7-25-62	6.2	484.0	3102
		8-15-62	DRY		
		10-18-62	DRY		
		11-14-62	DRY		
		12-14-62	DRY		
		1-10-63	DRY		
		2-20-63	3.8	486.4	
		3-14-63	3.3	486.9	
		4-17-63	0.2*	490.0	
		5-15-63	2.9	487.3	
		6-19-63	4.9	485.3	
03S/07W-08J01 S	491.5	7-08-62	6.6	484.9	4103
		8-03-62	8.9	482.6	
		9-11-62	9.1	482.4	
		(CONT.)			
03S/07W-08J01 S	491.5	10-09-62	9.6	481.9	4103
		11-07-62	9.5	482.0	
		12-04-62	9.8	481.7	
		1-08-63	9.7	481.8	
		2-05-63	9.0	482.5	
		3-01-63	8.1	483.4	
		4-05-63	7.9	483.6	
		5-07-63	8.2	483.3	
		6-04-63	8.3	483.2	
03S/07W-08K01 S	529.5	7-08-62	27.7	501.8	4103
		8-03-62	26.6	502.9	
		9-11-62	26.7	502.8	
		10-09-62	26.7	502.8	
		11-07-62	26.8	502.7	
		12-04-62	26.8	502.7	
		1-08-63	26.8	502.7	
		2-05-63	26.8	502.7	
		3-01-63	26.8	502.7	
		4-05-63	26.8	502.7	
		5-07-63	26.9	502.6	
		6-04-63	26.9	502.6	
03S/07W-08L01 S	533.6	7-08-62	49.9	483.7	4103
		8-03-62	49.7	483.9	
		9-07-62	50.9	482.7	
		10-09-62	52.0	481.6	
		11-07-62	52.7	480.9	
		12-04-62	52.9	480.7	
		1-08-63	52.7	480.9	
		2-05-63	52.3	481.3	
		3-01-63	51.7	481.9	
		4-05-63	51.1	482.5	
		5-07-63	49.8	483.8	
		6-04-63	49.8	483.8	
03S/07W-08Q01 S	487.8	7-08-62	3.8	484.0	4103
		8-03-62	6.1	481.7	
		9-11-62	6.9	480.9	
		10-09-62	7.2	480.6	
		11-07-62	6.8	481.0	
		12-04-62	6.8	481.0	
		1-08-63	6.0	481.8	
		2-05-63	5.7	482.1	
		(CONT.)			

* Questionable measurement
** Approximate ground surface elevation
P Pumping measurement
A Air gauge measurement

GROUND WATER LEVELS AT WELLS

State Well Number	G.S. Elev., in feet	Date	Dist. G.S. to Water Surface in feet	Water Surface Elev., in feet	Agency Supplying Data
SANTA ANA RIVER HYDRO UNIT Y-01.00					
MIDDLE SANTA ANA RIV HYDR SUBUNIT Y-01.80 — CHINO HYDRO SUBAREA Y-01.81					
		(CONT.)			
03S/07W-08Q01 S	487.8	3-01-63	3.5	484.3	4103
		4-05-63	3.1	484.7	
		5-07-63	3.6	484.2	
		6-04-63	4.3	483.5	
03S/07W-09A02 S	545.3	3-08-63	34.9	510.4	3102
03S/07W-09L01 S	539.5	7-25-62	45.6	493.9	3102
		8-15-62	46.6	492.9	
		10-18-62	47.0	492.5	
		11-14-62	45.5	494.0	
		12-14-62	46.0	493.5	
		1-10-63	45.8	493.7	
		2-20-63	44.2	495.3	
		3-14-63	43.5	496.0	
		4-17-63	44.0	495.5	
		5-15-63	43.9	495.6	
		6-19-63	46.2	493.3	
03S/07W-09M03 S	497.4	7-25-62	12.8	484.6	3102
		8-15-62	20.0*	477.4	
		10-18-62	18.7*	478.7	
		11-14-62	10.0	487.4	
		12-14-62	8.9	488.5	
		1-10-63	11.8	485.6	
		2-20-63	9.3	488.1	
		3-14-63	7.6	489.8	
		4-17-63	6.9	490.5	
03S/07W-09R01 S	512.2	7-08-62	10.2	502.0	4103
		8-03-62	11.2	501.0	
		9-07-62	11.9	500.3	
		10-09-62	12.1	500.1	
		11-07-62	12.1	500.1	
		12-04-62	11.9	500.3	
		1-08-63	11.1	501.1	
		2-05-63	10.4	501.8	
		3-01-63	10.0	502.2	
		4-05-63	9.9	502.3	
		5-07-63	9.8	502.4	
		6-04-63	9.5	502.7	
03S/07W-10C03 S	575.0	12-07-62	51.4P	523.6	5100
		(CONT.)			
03S/07W-10C03 S	575.0	3-27-63	46.5	528.5	5100
03S/07W-10D01 S	553.6	4-05-63	35.1	518.5	4103
03S/07W-10N01 S	510.0	7-25-62	8.4	501.6	3102
		8-15-62	8.7	501.3	
		10-18-62	9.2	500.8	
		11-14-62	9.2	500.8	
		12-14-62	8.9	501.1	
		1-10-63	7.6	502.4	
		2-20-63	6.5	503.5	
		3-20-63	6.8	503.2	
		4-17-63	7.0	503.0	
		5-15-63	5.3	504.7	
		6-19-63	6.7	503.3	
03S/07W-10P01 S	516.7	3-20-63	6.9	509.8	3102
03S/07W-10R02 S	566.8	7-25-62	54.8	512.0	3102
		8-15-62	55.8	511.0	
		10-18-62	55.5	511.3	
		11-14-62	54.0	512.8	
		12-14-62	53.6	513.2	
		1-10-63	53.1	513.7	
		2-20-63	51.9	514.9	
		3-21-63	52.6	514.2	
		4-17-63	52.1	514.7	
		5-15-63	52.8	514.0	
		6-19-63	54.2	512.6	
03S/07W-11B01 S	588.1	3-21-63	54.5	533.6	4103
03S/07W-11P01 S	570.7	3-21-63	52.1	518.6	3102
		4-04-63	53.4	517.3	4103
03S/07W-16B01 S	500.0	7-25-62	5.5	494.5	3102
		8-15-62	5.8	494.2	
		10-18-62	6.3	493.7	
		11-14-62	6.1	493.9	
		12-14-62	6.1	493.9	
		1-10-63	6.2	493.8	
		2-20-63	5.6	494.4	
		3-20-63	5.6	494.4	
		4-17-63	5.5	494.5	
		(CONT.)			

* Questionable measurement
** Approximate ground surface elevation
P Pumping measurement
A Air gauge measurement

GROUND WATER LEVELS AT WELLS

State Well Number	G.S.Elev., in feet	Date	Dist. G.S. to Water Surface in feet	Water Surface Elev., in feet	Agency Supplying Data
SANTA ANA RIVER HYDRO UNIT Y-01.00					
MIDDLE SANTA ANA RIV HYDR SUBUNIT Y-01.80					
CHINO HYDRO SUBAREA Y-01.81					
		(CONT.)			
03S/07W-16B01 S	500.0	5-15-63	5.4	494.6	3102
		6-19-63	5.0	495.0	
03S/07W-17D01 S	480.2	7-08-62	4.2	476.0	4103
		8-03-62	6.5	473.7	
		9-07-62	7.8	472.4	
		10-09-62	8.4	471.8	
		11-07-62	8.3	471.9	
		12-04-62	8.1	472.1	
		1-08-63	7.7	472.5	
		2-05-63	7.3	472.9	
		3-01-63	2.8	477.4	
		4-05-63	2.3	477.9	
		5-07-63	2.8	477.4	
		6-04-63	4.2	476.0	
03S/07W-17F01 S	487.6	7-25-62	8.3	479.3	3102
		8-15-62	9.2	478.4	
		10-18-62	9.6	478.0	
		11-14-62	9.5	478.1	
		12-14-62	8.5	479.1	
		1-10-63	7.9	479.7	
		2-20-63	6.8	480.8	
		3-14-63	7.3	480.3	
		4-17-63	6.3	481.3	
		5-15-63	7.2	480.4	
		6-19-63	7.6	480.1	
03S/07W-17K01 S	489.5	7-25-62	8.9	480.6	3102
		8-15-62	9.4	480.1	
		10-18-62	9.6	479.9	
		11-14-62	9.5	480.0	
		12-14-62	9.1	480.4	
		1-10-63	8.8	480.7	
		2-20-63	7.8	481.7	
		3-14-63	8.4	481.1	
		4-17-63	7.7	481.8	
		5-15-63	8.0	481.5	
		6-19-63	8.4	481.1	
03S/07W-17K02 S	486.1	3-14-63	7.4	478.7	3102
03S/07W-17R02 S	487.0	3-20-63	6.6	480.4	3102

State Well Number	G.S.Elev., in feet	Date	Dist. G.S. to Water Surface in feet	Water Surface Elev., in feet	Agency Supplying Data
MIDDLE SANTA ANA RIV HYDR SUBUNIT Y-01.80					
CHINO HYDRO SUBAREA Y-01.81					
03S/07W-20C03 S	475.9	7-25-62	12.9	463.0	3102
		8-15-62	13.6	462.3	
		10-18-62	12.9	463.0	
		11-14-62	13.7	462.2	
		12-14-62	9.1*	466.8	
		1-10-63	5.1*	470.8	
		2-20-63	4.1	471.8	
		3-14-63	4.7	471.2	
		4-17-63	4.8	471.1	
		5-15-63	4.9	471.0	
		6-19-63	5.0	470.9	
03S/07W-20D01 S	478.9	3-14-63	6.5	472.4	3102
03S/07W-20D02 S	474.0	10-05-62	44.3P	429.7	4103
		4-04-63	3.3	470.7	
03S/07W-20D04 S	478.3	3-14-63	5.8	472.5	3102
03S/07W-20D05 S	473.0	10-05-62	36.9P	436.1	4103
		4-04-63	5.0	468.0	
03S/07W-20E01 S	476.4	2-20-63	7.9	468.5	3102
		3-14-63	8.3	468.1	
		4-17-63	8.3	468.1	
		5-15-63	8.5	467.9	
		6-19-63	8.7	467.7	
03S/07W-20E02 S	471.0	7-12-62	12.6	458.4	3102
		7-18-62	8.9	462.1	4103
		8-03-62	14.9*	456.1	
		8-15-62	13.0	458.0	3102
		9-11-62	16.3*	454.7	4103
		10-05-62	17.7*	453.3	
		10-18-62	15.2	455.8	3102
		11-08-62	18.1*	452.9	4103
		11-14-62	17.3	454.7	3102
		12-04-62	12.8	458.2	4103
		12-14-62	8.2*	462.8	3102
		1-09-63	5.1	465.9	4103
		1-10-63	2.9*	468.1	3102
		2-05-63	4.0	467.0	4103
		2-20-63	1.1	469.9	3102
		3-01-63 (CONT.)	3.5	467.5	4103

* Questionable measurement
** Approximate ground surface elevation
P Pumping measurement
A Air gauge measurement

GROUND WATER LEVELS AT WELLS

GROUND WATER LEVELS AT WELLS

State Well Number	G.S. Elev., in feet	Date	Dist. G.S. to Water Surface, in feet	Water Surface Elev., in feet	Agency Supplying Data
SANTA ANA RIVER HYDRO UNIT Y-01.00					
MIDDLE SANTA ANA RIV HYDR SUBUNIT Y-01.80 — CHINO HYDRO SUBAREA Y-01.81					
		(CONT.)			
03S/07W-20E02 S	471.0	3-14-63	1.5	469.5	3102
		4-[illegible]-63	[illegible]	467.[illegible]	
		4-17-63	1.5	469.5	3102
		5-08-63	3.5	467.5	4103
		5-15-63	1.7	469.3	3102
		6-04-63	3.8	467.2	4103
		6-19-63	1.7	469.3	3102
[illegible]	471.4	[illegible]	44.[illegible]P	426.[illegible]	4103
		4-[illegible]-63	[illegible]	467.[illegible]	
03S/07W-20F01 S	470.0	7-18-62	11.0	459.0	3102
		8-08-62	11.0	459.0	
		8-22-62	11.[illegible]	45[illegible].7	
		9-[illegible]-62	11.[illegible]	45[illegible].[illegible]	
		9-19-62	12.0	458.0	
		10-10-62	12.5	457.5	
		10-24-62	12.3	457.7	
		11-07-62	12.6	457.4	
		11-21-62	12.3	457.7	
		12-05-62	10.9	459.1	
		12-19-62	9.1	460.9	
		1-02-63	8.2	461.8	
		1-16-63	7.8	462.2	
		2-06-63	7.7	462.3	
		2-20-63	7.0	463.0	
		3-[illegible]-63	7.[illegible]	46[illegible].[illegible]	
		3-20-63	7.1	462.9	
		4-03-63	8.6	461.4	
		4-24-63	7.8	462.2	
		5-01-63	7.7	462.3	
		5-15-63	8.0	462.0	
		6-05-63	8.4	461.6	
		6-19-63	8.3	461.7	
03S/07W-20M01 S	478.0	7-18-62	55.9P	422.1	3102
		8-08-62	55.6P	422.4	
		8-22-62	56.5P	421.5	
		9-05-62	57.0P	421.0	
		9-19-62	56.1P	421.9	
		10-10-62	55.5P	422.5	
		10-24-62	55.9P	422.1	
		11-07-62	56.6P	421.4	
		(CONT.)			
[illegible]	478.[illegible]	11-21-62	[illegible].[illegible]	[illegible].[illegible]	[illegible]
		12-05-62	17.6*	460.4	
		12-19-62	[illegible].[illegible]	[illegible].[illegible]	
		1-02-63	13.6	464.4	
		1-16-63	13.2	464.8	
		2-06-63	13.1	464.9	
		2-20-63	11.4	466.6	
		3-06-63	11.9	466.1	
		3-20-63	11.4	466.6	
		4-[illegible]-63	[illegible].[illegible]	[illegible].[illegible]	
		4-24-63	12.[illegible]	[illegible].[illegible]	
		5-01-63	12.6	465.4	
		5-15-63	13.0	465.0	
		6-05-63	13.1	464.9	
		6-19-63	13.[illegible]	[illegible].[illegible]	
03S/08W-01J01 S	523.2	12-07-62	24.8	498.4	[illegible]
		3-27-63	22.3	500.9	
03S/08W-01J02 S	511.8	3-08-63	6.6	505.2	[illegible]
03S/08W-01J05 S	524.0	7-25-62	27.0	497.0	[illegible]
		8-15-62	27.8	496.2	
		10-18-62	30.1	493.9	
		11-14-62	26.5	497.5	
		12-14-62	26.7	497.3	
		1-10-63	24.5	499.5	
		2-[illegible]-63	[illegible].[illegible]	[illegible].[illegible]	
		3-08-63	22.8	501.2	
		4-17-63	22.1	501.9	
		5-15-63	23.3	500.7	
		6-19-63	23.5	500.5	
01N/06W-35A01 S	1437.0	8-30-62	449.5	987.5	[illegible]
		12-05-62	449.9	987.1	
		3-[illegible]-63	[illegible].[illegible]	[illegible].[illegible]	
		6-05-63	450.5	986.5	
01N/08W-25K02 S	1842.0	7-02-62	246.0P	1596.0	[illegible]
		7-09-62	247.0P	1595.0	
		7-16-62	314.[illegible]A	1[illegible].[illegible]	
		7-23-62	217.0A	1625.0	
		7-30-62	217.0A	1625.0	
		8-06-62	224.0A	1618.0	
		(CONT.)			

* Questionable measurement

** Approximate ground surface elevation

P Pumping measurement

A Air gauge measurement

SANTA ANA RIVER HYDRO UNIT Y-01.00

MIDDLE SANTA ANA RIV HYDR SUBUNIT Y-01.80
CHINO HYDRO SUBAREA Y-01.81

State Well Number	G.S. Elev., in feet	Date	Dist. G.S. to Water Surface in feet	Water Surface Elev., in feet	Agency Supplying Data
		(CONT.)			
01N/08W-25K02 S	1842.0	8-13-62	249.0P	1593.0	1101
		8-20-62	223.0A	1619.0	
		8-27-62	256.0P	1586.0	
		9-04-62	254.0P	1588.0	
		9-11-62	217.0A	1625.0	
		9-17-62	219.0A	1623.0	
		9-24-62	214.0A	1628.0	
		10-01-62	211.0A	1631.0	
		10-08-62	212.0A	1630.0	
		10-15-62	210.0A	1632.0	
		10-22-62	252.0P	1590.0	
		10-29-62	255.0P	1587.0	
		11-05-62	229.0	1613.0	
		11-13-62	254.0P	1588.0	
		11-19-62	254.0P	1588.0	
		11-26-62	227.0A	1615.0	
		12-03-62	224.0A	1618.0	
		12-10-62	221.0A	1621.0	
		12-17-62	227.0A	1615.0	
		12-24-62	237.0A	1605.0	
		1-07-63	243.0A	1599.0	
		1-14-63	239.0A	1603.0	
		1-21-63	244.0A	1598.0	
		1-28-63	242.0A	1600.0	
		2-04-63	252.0A	1590.0	
		2-11-63	245.0A	1597.0	
		2-18-63	259.0P	1583.0	
		2-25-63	267.0A	1575.0	
		3-04-63	197.0A	1645.0	
		3-11-63	194.0A	1648.0	
		3-18-63	196.0A	1646.0	
		3-25-63	224.0P	1618.0	
		4-01-63	224.0P	1618.0	
		4-08-63	197.0A	1645.0	
		4-15-63	197.0A	1645.0	
		4-22-63	190.0A	1652.0	
		4-29-63	222.0P	1620.0	
		5-06-63	222.0P	1620.0	
		5-13-63	229.0P	1613.0	
		5-20-63	220.0A	1622.0	
		5-27-63	219.0A	1623.0	
		6-03-63	207.0A	1635.0	

MIDDLE SANTA ANA RIV HYDR SUBUNIT Y-01.80
CHINO HYDRO SUBAREA Y-01.81

State Well Number	G.S. Elev., in feet	Date	Dist. G.S. to Water Surface in feet	Water Surface Elev., in feet	Agency Supplying Data
01N/08W-25K03 S	1830.0**	7-16-62	227.0A	1603.0	4235
		7-25-62	247.5P	1582.5	3719
		7-25-62	247.0P	1583.0	1101
		7-30-62	230.0A	1600.0	4235
		8-20-62	236.0A	1594.0	
		9-04-62	267.0P	1563.0	
		9-17-62	232.0A	1598.0	
		10-01-62	224.0A	1606.0	
		10-15-62	223.0A	1607.0	
		11-05-62	242.0A	1588.0	
		11-19-62	267.0P	1563.0	
		12-03-62	237.0A	1593.0	
		12-17-62	240.0A	1590.0	
		1-07-63	256.0A	1574.0	
		1-21-63	257.0A	1573.0	
		2-11-63	258.0A	1572.0	
		2-25-63	280.0A	1550.0	
		3-18-63	209.0A	1621.0	
		4-01-63	237.0P	1593.0	
		4-15-63	210.0A	1620.0	
		5-06-63	235.0P	1595.0	
		5-20-63	233.0A	1597.0	
		6-03-63	220.0A	1610.0	
		6-10-63	216.0A	1614.0	
01N/08W-25Q01 S	1831.7	7-10-62	192.2A	1639.5	4748
		7-26-62	192.2A	1639.5	
		8-23-62	192.5A	1639.2	
		9-18-62	194.2A	1637.5	
		10-11-62	193.7A	1638.0	
		11-14-62	195.0A	1636.7	
		12-20-62	195.7A	1636.0	
		1-17-63	184.2A	1647.5	
		2-14-63	191.7A	1640.0	
		2-28-63	188.5A	1643.2	
		3-20-63	184.7A	1647.0	
		4-04-63	183.2A	1648.5	
		4-26-63	182.2A	1649.5	
		5-10-63	180.5A	1651.2	
		5-29-63	182.2A	1649.5	
		6-12-63	181.5A	1650.2	
01N/08W-35J02 S	1607.1	7-10-62	413.2	1193.9	1101
		7-26-62 (CONT.)	414.0	1193.1	

* Questionable measurement
** Approximate ground surface elevation
P Pumping measurement
A Air gauge measurement

CS-15

GROUND WATER LEVELS AT WELLS

State Well Number	G.S Elev., in feet	Date	Dist. G.S. to Water Surface in feet	Water Surface Elev., in feet	Agency Supplying Data
SANTA ANA RIVER HYDRO UNIT Y-01.00					
MIDDLE SANTA ANA RIV HYDR SUBUNIT Y-01.80					
CHINO HYDRO SUBAREA Y-01.81					
		(CONT.)			
01N/08W-35J02 S	1607.1	8-23-62	405.2	1201.9	1101
		9-18-62	560.9P	1046.2	
		12-20-62	581.6P	1025.5	
		1-17-63	444.0	1163.1	
		2-14-63	436.7	1170.4	
		2-28-63	430.0	1177.1	
		3-20-63	427.7	1179.4	
		4-04-63	426.5	1180.6	
		4-26-63	425.5	1181.6	
		5-10-63	424.5	1182.6	
01N/08W-35J03 S	1618.0**	7-10-62	510.7P	1107.3	4748
		7-26-62	560.3P	1057.7	
		8-23-62	547.6P	1070.4	
		9-18-62	586.9P	1031.8	
		10-11-62	542.3P	1075.7	
		11-14-62	534.3P	1083.7	
		12-20-62	558.6P	1059.4	
		1-17-63	410.7A	1207.3	
		2-14-63	405.0A	1213.0	
		2-28-63	388.5A	1229.5	
		3-20-63	383.0A	1235.0	
		4-04-63	383.0A	1235.0	
		4-26-63	384.0A	1234.0	
		5-10-63	387.0A	1231.0	
		5-29-63	480.6P	1137.4	
		6-12-63	465.6P	1152.4	
01N/08W-35Q01 S	1574.4	5-07-63	358.1	1216.3	1101
01N/08W-35R01 S	1605.0**	7-10-62	413.5A	1191.5	4748
		7-26-62	414.0A	1191.0	
		8-23-62	465.3A	1139.7	
		9-18-62	560.9P	1044.1	
		12-20-62	581.7P	1023.3	
		1-17-63	444.1A	1160.9	
		2-14-63	436.7A	1168.3	
		2-28-63	430.0A	1175.0	
		3-20-63	427.5A	1177.5	
		4-04-63	426.5A	1178.5	
		4-26-63	425.5A	1179.5	
		5-10-63	424.5A	1180.5	
		5-29-63	424.5A	1180.5	
		(CONT.)			
01N/08W-35R01 S	1605.0**	6-12-63	425.5A	1179.5	4748
HARRISON HYDRO SUBAREA Y-01.82					
01S/08W-09L01 S	1174.0**	7-15-62	229.0A	945.0	1101
		8-15-62	240.0A	934.0	
		9-24-62	238.0A	936.0	
		10-07-62	240.0A	934.0	
		11-15-62	238.0A	936.0	
		12-07-62	243.0A	931.0	
		12-31-62	250.0A	924.0	
		1-15-63	250.0A	924.0	
		2-15-63	250.0A	924.0	
		3-15-63	245.0A	929.0	
		4-15-63	242.0A	932.0	
		5-15-63	243.0A	931.0	
01S/08W-09M01 S	1155.0**	7-15-62	219.0A	936.0	1101
		7-31-62	252.0A	903.0	
		8-15-62	252.0A	903.0	
		9-24-62	235.0A	920.0	
		10-15-62	249.0A	906.0	
		10-24-62	230.0A	925.0	
		11-24-62	249.0A	906.0	
		12-07-62	250.0A	905.0	
		12-24-62	260.0A	895.0	
		1-15-63	260.0A	895.0	
		2-15-63	252.0A	903.0	
		3-15-63	260.0A	895.0	
		4-15-63	248.0A	907.0	
		5-07-63	235.0A	920.0	
		5-21-63	248.0A	907.0	
01S/08W-09P01 S	1118.0**	8-15-62	304.0A	814.0	1101
		9-15-62	303.0A	815.0	
		10-15-62	277.0A	841.0	
		11-15-62	257.0A	861.0	
		12-15-62	275.0A	843.0	
		1-07-63	275.0A	843.0	
		2-15-63	280.0A	838.0	
		3-15-63	272.0A	846.0	
		5-21-63	272.0A	846.0	

* Questionable measurement
** Approximate ground surface elevation
P Pumping measurement
A Air gauge measurement

GROUND WATER LEVELS AT WELLS

State Well Number	G.S.Elev., in feet	Date	Dist.G.S. to Water Surface in feet	Water Surface Elev., in feet	Agency Supplying Data
SANTA ANA RIVER HYDRO UNIT Y-01.00					
MIDDLE SANTA ANA RIV HYDR SUBUNIT Y-01.80					
HARRISON HYDRO SUBAREA Y-01.82					
01S/08W-16B01 S	1114.0**	8-15-62	315.0A	799.0	1101
		9-15-62	317.0A	797.0	
		10-15-62	316.0A	798.0	
		11-15-62	321.0A	793.0	
		11-24-62	302.0A	812.0	
		12-15-62	317.0A	797.0	
		12-31-62	329.0A	785.0	
		1-15-63	326.0A	788.0	
		2-31-63	297.0A	817.0	
		3-31-63	287.0A	827.0	
		4-15-63	317.0A	797.0	
		5-15-63	390.0A	724.0	
01S/08W-17K01 S	1015.0**	1-15-63	418.1*	596.9	1101
CLAREMONT HEIGHTS HYDRO SUBAREA Y-01.83					
01S/08W-02D01 S	1482.5	7-25-62	266.3P	1216.5	3719
		7-26-62	266.5P	1216.0	1101
		8-17-62	268.3P	1214.5	3719
		8-31-62	269.0P	1213.5	
		8-31-62	268.5P	1214.0	1101
		9-17-62	271.0P	1211.5	3719
		9-17-62	269.5P	1213.0	1101
		11-12-62	233.0A	1249.5	3719
		12-14-62	268.3P	1214.5	
		12-14-62	271.5P	1211.0	1101
		2-26-63	225.5A	1257.0	
		6-20-63	229.5A	1253.0	
01S/08W-02D02 S	1476.0	12-26-62	219.0	1257.0	1101
		1-02-63	217.8	1258.2	
		1-09-63	218.6	1257.4	
		1-16-63	217.4	1258.6	
		1-23-63	215.9	1260.1	
		1-30-63	216.9	1259.1	
		2-06-63	214.6	1261.4	
		2-13-63	214.6	1261.4	
		2-20-63	212.1	1263.9	
		2-27-63	210.9	1265.1	
		3-06-63	211.8	1264.2	
		3-13-63	211.2	1264.8	
		(CONT.)			
MIDDLE SANTA ANA RIV HYDR SUBUNIT Y-01.80					
CLAREMONT HEIGHTS HYDRO SUBAREA Y-01.83					
01S/08W-02D02 S	1476.0	3-20-63	209.7	1266.3	1101
		3-27-63	208.3	1267.7	
		4-03-63	208.6	1267.4	
		4-10-63	209.4	1266.6	
		4-17-63	207.6	1268.4	
		4-24-63	206.5	1269.5	
		5-01-63	205.5	1270.5	
		5-08-63	207.0	1269.0	
		5-15-63	205.9	1270.1	
		5-22-63	209.9	1266.1	
		5-29-63	209.8	1266.2	
		6-05-63	210.0	1266.0	
		6-12-63	209.7	1266.3	
		6-14-63	211.2	1264.8	
		6-26-63	211.3	1264.7	
01S/08W-02F01 S	1470.0	7-25-62	213.0A	1257.0	3719
		8-17-62	221.7A	1248.3	
		12-14-62	252.0A	1218.0	
01S/08W-02M03 S	1396.0**	7-11-62	138.4	1257.6	1101
		7-25-62	135.3	1260.7	
		8-01-62	139.6	1256.4	
		9-11-62	140.6	1255.4	
		10-31-62	141.9	1254.1	
		11-15-62	143.5	1252.5	
		12-14-62	144.5	1251.5	
		1-09-63	142.5	1253.5	
		2-20-63	144.3	1251.7	
		4-30-63	144.3	1251.7	
		6-20-63	141.4	1254.6	
01S/08W-03A01 S	1511.8	7-02-62	237.2	1274.6	1101
		8-01-62	246.2	1265.6	
		9-11-62	241.6	1270.2	
		10-31-62	232.5	1277.3	
		11-15-62	231.1	1280.7	
		12-06-62	232.1	1279.7	
		1-07-63	229.9	1282.9	
		2-05-63	226.0	1285.8	
		2-20-63	225.1	1286.7	
		3-04-63	224.6	1287.2	
		4-01-63	223.6	1288.2	
		5-06-63	221.4	1290.4	
		(CONT.)			

\# Questionable measurement
\#\# Approximate ground surface elevation
P Pumping measurement
A Air gauge measurement

GROUND WATER LEVELS AT WELLS

State Well Number	G.S. Elev., in feet	Date	Dist. G.S. to Water Surface in feet	Water Surface Elev., in feet	Agency Supplying Data
SANTA ANA RIVER HYDRO UNIT					
MIDDLE SANTA ANA RIV HYDR SUBUNIT Y-01.80					
CLAREMONT HEIGHTS HYDRO SUBAREA Y-01.83					
		(CONT.)			
01S/08W-03A01 S	1511.8	4-15-63	224.2	1287.6	1101
01S/08W-03F01 S	1372.0**	7-01-62	140.4	1231.6	1101
		7-15-62	140.4	1231.6	
		8-01-62	140.4	1231.6	
		8-15-62	140.4	1231.6	
		9-01-62	141.6	1230.4	
		9-15-62	138.1	1233.9	
		10-01-62	142.7	1229.3	
		10-15-62	146.1	1225.9	
		11-15-62	140.6	1231.4	
		12-01-62	141.9	1230.1	
		12-15-62	141.9	1230.1	
		1-15-63	153.1	1218.9	
		2-01-63	154.2	1217.8	
		2-15-63	156.4	1215.6	
		3-01-63	153.1	1218.9	
		3-15-63	155.4	1216.6	
		4-01-63	154.2	1217.8	
01S/08W-03F02 S	1375.0**	7-01-62	200.5	1174.5	1101
		7-15-62	199.4	1175.6	
		8-01-62	199.4	1175.6	
		9-01-62	197.1	1177.9	
		9-15-62	160.1	1214.9	
		10-01-62	189.0	1186.0	
		10-15-62	195.9	1179.1	
		11-01-62	200.5	1174.5	
		11-15-62	201.7	1173.3	
		12-01-62	201.9	1173.2	
		12-15-62	202.8	1172.2	
		1-01-63	201.7	1173.3	
		1-15-63	206.3	1168.7	
		2-01-63	206.3	1168.7	
		2-15-63	208.6	1166.4	
		3-01-63	207.4	1167.6	
		3-15-63	207.4	1167.6	
		4-01-63	206.3	1168.7	
01S/08W-03F03 S	1378.0**	7-01-62	205.7	1172.3	1101
		7-15-62	205.7	1172.3	
		8-01-62	247.3P	1130.7	
		8-15-62	241.5P	1136.5	
		(CONT.)			
01S/08W-03F03 S	1378.0**	9-01-62	240.3P	1137.7	1101
		9-15-62	164.1	1213.9	
		10-01-62	195.3	1182.7	
		10-15-62	202.2	1175.8	
		11-01-62	208.0	1170.0	
		11-15-62	206.8	1171.2	
		12-01-62	247.4P	1130.6	
		12-15-62	206.8	1171.2	
		1-01-63	209.1	1168.9	
		1-15-63	209.1	1168.9	
		2-01-63	209.1	1168.9	
		2-15-63	212.6	1165.4	
		3-01-63	212.6	1165.4	
		3-15-63	211.4	1166.6	
		4-01-63	211.4	1166.6	
01S/08W-03G02 S	1445.0**	7-15-62	194.0A	1251.0	1101
		8-07-62	194.0A	1251.0	
		9-15-62	170.0A	1275.0	
		10-15-62	172.0A	1273.0	
		11-15-62	174.0A	1271.0	
		12-07-62	175.0A	1270.0	
		1-07-63	175.0A	1270.0	
01S/08W-03G04 S	1442.0**	12-15-62	168.0A	1274.0	1101
		1-21-63	174.0A	1268.0	
		3-21-63	190.0A	1252.0	
		3-21-63	195.0A	1247.0	
		4-21-63	194.0A	1248.0	
01S/08W-03J01 S	1411.0**	11-15-62	159.3	1251.7	1101
		4-22-63	158.8	1252.2	
01S/08W-03L02 S	1344.0**	7-02-62	103.6	1240.4	1101
		8-06-62	103.9	1240.1	
		9-04-62	104.1	1239.9	
		10-16-62	104.1	1239.9	
		11-07-62	154.5P	1189.5	
		12-11-62	104.9	1239.1	
		1-07-63	105.2	1238.8	
		2-05-63	111.4	1232.6	
		3-04-63	106.3	1237.7	
		4-01-63	106.7	1237.3	
		5-06-63	104.6	1239.4	
		(CONT.)			

A Questionable measurement
** Approximate ground surface elevation
P Pumping measurement
A Air gauge measurement

GROUND WATER LEVELS AT WELLS

State Well Number	G.S. Elev, in feet	Date	Dist. G.S to Water Surface in feet	Water Surface Elev, in feet	Agency Supplying Data
SANTA ANA RIVER HYDRO UNIT Y-01.00					
MIDDLE SANTA ANA RIV HYDR SUBUNIT Y-01.80 CLAREMONT HEIGHTS HYDRO SUBAREA Y-01.83					
		(CONT.)			
01S/08W-03L02 S	1344.0**	6-04-63	111.4	1232.6	1101
01S/08W-03M03 S	1329.0**	7-02-62	134.1	1194.9	1101
		8-06-62	135.0	1194.0	
		9-04-62	136.8	1192.2	
		10-16-62	135.8	1193.2	
		11-07-62	136.8	1192.2	
		12-11-62	135.9	1193.1	
		1-07-63	136.4	1192.6	
		2-05-63	135.3	1193.7	
		3-04-63	147.4	1181.6	
		3-04-63	146.9	1182.1	
		4-01-63	138.1	1190.9	
		5-06-63	145.3	1183.7	
		6-04-63	159.7	1169.3	
01S/08W-04K01 S	1318.8	7-02-62	169.0	1149.8	1101
		8-06-62	171.4	1147.4	
		9-04-62	173.9	1144.9	
		10-15-62	175.3	1143.5	
		11-07-62	175.9	1142.9	
		12-11-62	180.4	1138.4	
		1-07-63	188.3	1130.5	
		2-05-63	192.2	1126.6	
		3-05-63	195.9	1122.9	
		4-01-63	196.8	1122.0	
		5-06-63	202.4	1116.4	
		6-04-63	210.1	1108.7	
01S/08W-04L01 S	1303.0**	11-15-62	167.0	1136.0	1101
		12-15-62	208.6P	1094.4	
		1-01-63	208.6*	1094.4	
		1-15-63	184.3	1118.7	
		2-01-63	187.8	1115.2	
		3-01-63	192.4	1110.6	
		3-15-63	197.0	1106.0	
		4-01-63	192.4	1110.6	
01S/08W-08H01 S	1176.0**	7-01-62	349.8	826.2	1101
		7-15-62	359.1	816.9	
		8-01-62	360.2	815.8	
		8-15-62	400.7P	775.3	
		9-01-62	370.6	805.4	
		(CONT.)			
01S/08W-08H01 S	1176.0**	9-15-62	391.4	784.6	1101
		10-01-62	384.5	791.5	
		10-15-62	375.3	800.7	
		11-01-62	375.3	800.7	
		11-15-62	368.3	807.7	
		12-01-62	368.3	807.7	
		12-15-62	366.0	810.0	
		1-01-63	367.2	808.8	
		1-15-63	368.3	807.7	
		2-01-63	367.2	808.8	
		2-15-63	379.9	796.1	
		3-01-63	372.9	803.1	
		3-15-63	368.3	807.7	
		4-01-63	367.7	808.3	
01S/08W-08J01 S	1130.0**	11-20-62	329.6	800.4	1101
		3-27-63	330.9	799.1	
01S/08W-09D01 S	1225.0	7-01-62	362.7P	862.3	1101
		7-15-62	370.8P	854.2	
		8-01-62	374.2P	850.8	
		8-15-62	383.5P	841.5	
		9-01-62	386.9P	838.1	
		9-15-62	383.5P	841.5	
		10-01-62	386.9P	838.1	
		10-15-62	391.6P	833.4	
		11-01-62	395.0P	830.0	
		12-15-62	296.9P	928.1	
		1-01-63	296.9	928.1	
		1-15-63	288.8	936.2	
		2-01-63	390.4P	834.6	
		2-15-63	302.6	922.4	
		3-01-63	385.8P	839.2	
		3-15-63	391.6P	833.4	
		4-01-63	386.9P	838.1	
01S/08W-09H01 S	1230.0**	11-14-62	249.5	980.5	1101
		3-21-63	246.8	983.2	
01S/08W-09L01 S	1174.0**	7-15-62	229.0	945.0	1101
		8-15-62	240.0	934.0	
		9-24-62	238.0	936.0	
		10-07-62	240.0	934.0	
		11-15-62	238.0	936.0	
		(CONT.)			

* Questionable measurement
** Approximate ground surface elevation
P Pumping measurement
A Air gauge measurement

GROUND WATER LEVELS AT WELLS

State Well Number	G.S. Elev., in feet	Date	Dist. G.S. to Water Surface in feet	Water Surface Elev., in feet	Agency Supplying Data
SANTA ANA RIVER HYDRO UNIT Y-01.00					
MIDDLE SANTA ANA RIV HYDR SUBUNIT Y-01.80 CLAREMONT HEIGHTS HYDRO SUBAREA Y-01.83					
		(CONT.)			
01S/08W-09L01 S	1174.0**	12-07-62	243.0	931.0	1101
		12-31-62	250.0	924.0	
		1-15-63	250.0	924.0	
		2-15-63	250.0	924.0	
		3-15-63	246.0	928.0	
		4-15-63	242.0	932.0	
		5-15-63	243.0	931.0	
01S/08W-09M01 S	1155.0**	7-15-62	219.0	936.0	1101
		7-31-62	252.0	903.0	
		8-15-62	252.0	903.0	
		9-24-62	235.0	920.0	
		10-15-62	249.0	906.0	
		10-24-62	230.0	925.0	
		11-24-62	265.0	890.0	
		12-07-62	250.0	905.0	
		12-24-62	260.0	895.0	
		1-15-63	260.0	895.0	
		2-15-63	252.0	903.0	
		3-15-63	260.0	895.0	
		4-15-63	248.0	907.0	
		5-07-63	235.0	920.0	
		5-21-63	258.0	897.0	
01S/08W-09P01 S	1118.0**	8-15-62	304.0	814.0	1101
		9-15-62	303.0	815.0	
		10-15-62	277.0	841.0	
		11-15-62	257.0	861.0	
		12-15-62	275.0	843.0	
		1-07-63	275.0	843.0	
		2-15-63	280.0	838.0	
		3-15-63	272.0	846.0	
		5-21-63	272.0	846.0	
01S/08W-10B01 S	1301.0**	10-24-62	421.0	880.0	1101
		11-15-62	421.0	880.0	
		12-07-62	454.0	847.0	
		1-21-63	415.0	886.0	
		1-31-63	440.0	861.0	
		2-15-63	414.0	887.0	
		3-07-63	421.0	880.0	
		4-01-63	413.0	888.0	
		5-15-63	440.0	861.0	
MIDDLE SANTA ANA RIV HYDR SUBUNIT Y-01.80 CLAREMONT HEIGHTS HYDRO SUBAREA Y-01.83					
01S/08W-16B01 S	1114.0**	7-15-62	308.0	806.0	1101
		8-15-62	315.0	799.0	
		9-15-62	317.0	797.0	
		10-15-62	316.0	798.0	
		11-15-62	321.0	793.0	
		11-24-62	302.0	812.0	
		12-15-62	317.0	797.0	
		12-31-62	329.0	785.0	
		1-15-63	325.0	789.0	
		2-15-63	297.0	817.0	
		3-15-63	297.0	817.0	
		4-15-63	317.0	797.0	
		5-15-63	390.0	724.0	
01S/08W-17K01 S	1015.0**	7-01-62	374.2	640.8	1101
		7-15-62	377.7	637.3	
		8-01-62	374.2	640.8	
		8-15-62	388.1	626.9	
		9-01-62	388.1	626.9	
		9-15-62	384.6	630.4	
		10-01-62	382.3	632.7	
		10-15-62	383.5	631.5	
		11-01-62	385.8	629.2	
		11-15-62	385.8	629.2	
		12-01-62	385.8	629.2	
		12-15-62	385.8	629.2	
		1-01-63	384.6	630.4	
		1-15-63	418.1	596.9	
		2-01-63	385.8	629.2	
		2-15-63	380.0	635.0	
		3-01-63	382.3	632.7	
		4-01-63	391.5	623.5	
		4-15-63	388.1	626.9	
		5-01-63	388.1	626.9	
		5-15-63	388.1	626.9	
		6-01-63	386.9	628.1	
		6-15-63	388.1	626.9	
01S/08W-17K02 S	999.6	7-01-62	409.4A	590.2	1101
		7-15-62	414.0P	585.6	
		8-01-62	377.1A	622.5	
		8-15-62	418.6P	581.0	
		9-01-62	419.8P	579.8	
		9-15-62	417.5P	582.1	
		(CONT.)			

E Questionable measurement
** Approximate ground surface elevation
P Pumping measurement
A Air gauge measurement

GROUND WATER LEVELS AT WELLS

SANTA ANA RIVER HYDRO UNIT Y-01.00

MIDDLE SANTA ANA RIV HYDR SUBUNIT Y-01.80
CLAREMONT HEIGHTS HYDRO SUBAREA Y-01.83

State Well Number	G.S. Elev., in feet	Date	Dist. G.S. to Water Surface in feet	Water Surface Elev., in feet	Agency Supplying Data
		(CONT.)			
01S/08W-17K02 S	999.6	10-01-62	414.0P	585.6	1101
		10-15-62	377.1A	622.5	
		11-01-62	420.9P	578.7	
		11-15-62	420.9P	578.7	
		12-01-62	425.6P	574.0	
		12-15-62	374.8A	624.8	
		1-01-63	420.9P	578.7	
		1-15-63	422.1P	577.5	
		2-15-63	369.0A	630.6	
		3-15-63	430.2P	569.4	
		4-01-63	423.2P	576.4	
		4-15-63	385.1A	614.5	
		5-01-63	426.7P	572.9	
		5-15-63	423.7P	576.4	
		6-01-63	386.3A	613.3	
		6-15-63	430.2P	569.4	
01S/08W-17P01 S	966.0**	11-20-62	225.8	740.2	1101
		3-26-63	223.9	742.1	
01S/08W-17P02 S	969.0**	11-20-62	197.5	771.5	1101
		3-26-63	198.0	771.0	
01S/08W-20B02 S	948.0**	10-30-62	511.0	437.0	1101
		4-22-63	529.0	419.0	
		4-22-63	604.0P	344.0	
01N/08W-23J01 S	2067.0**	7-11-62	38.9	2028.1	1101
		8-01-62	39.3	2027.7	
		8-08-62	39.4	2027.6	
		8-15-62	39.7	2027.3	
		9-11-62	40.7	2026.3	
		10-31-62	40.9	2026.1	
		11-15-62	43.9	2023.1	
		1-09-63	45.4	2021.6	
		2-20-63	36.4	2030.6	
		4-30-63	37.7	2029.3	
01N/08W-24E01 S	2141.7	7-02-62	118.0A	2023.7	1101
		7-09-62	117.0A	2024.7	
		7-16-62	115.0A	2026.7	4235
		7-16-62	115.0A	2026.7	1101
		7-23-62	116.0A	2025.7	
		(CONT.)			

MIDDLE SANTA ANA RIV HYDR SUBUNIT Y-01.80
CLAREMONT HEIGHTS HYDRO SUBAREA Y-01.83

State Well Number	G.S. Elev., in feet	Date	Dist. G.S. to Water Surface in feet	Water Surface Elev., in feet	Agency Supplying Data
01N/08W-24E01 S	2141.7	7-30-62	117.0A	2024.7	4235
		7-30-62	117.0A	2024.7	
		8-06-62	118.0A	2023.7	
		8-13-62	127.0P	2014.7	4235
		8-13-62	127.0P	2014.7	1101
		8-20-62	131.0P	2010.7	
		8-27-62	126.0A	2015.7	
		9-04-62	125.0A	2016.7	4235
		9-04-62	125.0A	2016.7	1101
		9-11-62	124.0A	2017.7	
		9-17-62	125.0A	2016.7	4235
		9-17-62	125.0A	2016.7	1101
		9-24-62	125.0A	2016.7	
		10-01-62	132.0A	2009.7	
		10-08-62	131.0A	2010.7	
		10-15-62	128.0A	2013.7	4235
		10-15-62	128.0A	2013.7	1101
		10-22-62	128.0A	2013.7	
		10-29-62	131.0A	2010.7	4235
		10-29-62	131.0A	2010.7	1101
		11-05-62	131.0A	2010.7	
		11-13-62	131.0A	2010.7	
		11-19-62	131.0A	2010.7	
		11-26-62	131.0A	2010.7	
		12-03-62	131.0A	2010.7	
		12-10-62	131.0A	2010.7	
		12-17-62	130.0A	2011.7	
		12-24-62	131.0A	2010.7	
		1-07-63	131.0A	2010.7	
		1-14-63	132.0A	2009.7	
		1-21-63	132.0A	2009.7	
		1-28-63	133.0A	2008.7	
		2-04-63	133.0A	2008.7	
		2-11-63	132.0A	2009.7	
		2-18-63	112.0A	2029.7	4235
		2-18-63	112.0A	2029.7	1101
		2-25-63	117.0A	2024.7	
		3-04-63	110.0A	2031.7	4235
		3-04-63	110.0A	2031.7	1101
		3-11-63	115.0P	2026.7	
		3-18-63	118.0A	2023.7	4235
		3-18-63	118.0A	2023.7	1101
		3-25-63	120.0P	2021.7	
		4-01-63	130.0P	2011.7	
		(CONT.)			

* Questionable measurement
** Approximate ground surface elevation

P Pumping measurement
A Air gauge measurement

GROUND WATER LEVELS AT WELLS

State Well Number	G.S.Elev., in feet	Date	Dist G.S. to Water Surface in feet	Water Surface Elev., in feet	Agency Supplying Data
SANTA ANA RIVER HYDRO UNIT Y-01.00					
MIDDLE SANTA ANA RIV HYDR SUBUNIT Y-01.B0 CLAREMONT HEIGHTS HYDRO SUBAREA Y-01.B3					
		(CONT.)			
01N/08W-24E01 S	2141.7	4-08-63	130.0A	2011.7	1101
		4-15-63	123.0A	2018.7	
		4-22-63	123.0A	2018.7	4235
		4-22-63	123.0A	2018.7	1101
		4-29-63	123.0A	2018.7	
		5-06-63	123.0A	2018.7	4235
		5-06-63	123.0A	2018.7	1101
		5-13-63	127.0A	2014.7	
		5-20-63	125.0A	2016.7	4235
		5-20-63	125.0A	2016.7	1101
		5-27-63	127.0A	2014.7	
		6-03-63	127.0A	2014.7	4235
		6-03-63	127.0A	2014.7	1101
		6-17-63	128.0A	2013.7	4235
01N/08W-24L01 S	2137.6	7-02-62	183.0P	1954.6	1101
		7-09-62	183.0P	1954.6	
		7-16-62	163.0A	1974.6	4235
		7-16-62	163.0A	1974.6	1101
		7-23-62	176.0A	1961.6	
		7-30-62	179.0A	1958.6	4235
		7-30-62	179.0A	1958.6	1101
		8-06-62	180.0A	1957.6	
		8-13-62	172.0A	1965.6	4235
		8-13-62	172.0A	1965.6	1101
		8-20-62	170.0A	1967.6	
		8-27-62	179.0A	1958.6	4235
		8-27-62	179.0A	1958.6	1101
		9-04-62	188.0P	1949.6	
		9-11-62	193.0P	1944.6	
		9-17-62	195.0P	1942.6	
		9-24-62	191.0A	1946.6	
		10-01-62	190.0P	1947.6	
		10-08-62	190.0A	1947.6	
		10-15-62	189.0A	1948.6	4235
		10-15-62	189.0A	1948.6	1101
		10-22-62	197.0A	1940.6	
		10-29-62	198.0P	1939.6	4235
		10-29-62	198.0P	1939.6	1101
		11-05-62	197.0P	1940.6	
		11-13-62	198.0P	1939.6	4235
		11-13-62	198.0P	1939.6	1101
		11-19-62	197.0P	1940.6	
		(CONT.)			
MIDDLE SANTA ANA RIV HYDR SUBUNIT Y-01.B0 CLAREMONT HEIGHTS HYDRO SUBAREA Y-01.B3					
01N/08W-24L01 S	2137.6	11-26-62	197.0P	1940.6	1101
		12-03-62	197.0A	1940.6	
		12-10-62	198.0A	1939.6	
		12-17-62	198.0P	1939.6	
		12-24-62	198.0A	1939.6	
		1-07-63	198.0A	1939.6	
		1-14-63	198.0P	1939.6	
		1-21-63	198.0A	1939.6	
		1-28-63	198.0A	1939.6	
		2-04-63	199.0P	1938.6	
		2-11-63	198.0A	1939.6	
		2-18-63	196.0P	1941.6	
		2-25-63	196.0P	1941.6	
		3-04-63	190.0P	1947.6	4235
		3-04-63	190.0P	1947.6	1101
		3-11-63	181.0A	1956.6	
		3-18-63	175.0A	1962.6	4235
		3-18-63	175.0A	1962.6	1101
		3-25-63	177.0A	1960.6	
		4-01-63	179.0A	1958.6	4235
		4-01-63	179.0A	1958.6	1101
		4-08-63	175.0A	1962.6	
		4-15-63	187.0P	1950.6	4235
		4-15-63	187.0P	1950.6	1101
		4-22-63	186.0P	1951.6	
		4-29-63	182.0P	1955.6	
		5-06-63	177.0P	1960.6	
		5-13-63	177.0A	1960.6	4235
		5-13-63	177.0A	1960.6	1101
		5-20-63	178.0A	1959.6	
		5-27-63	185.0P	1952.6	
		6-03-63	180.0A	1957.6	4235
		6-03-63	180.0A	1957.6	1101
		6-17-63	180.0A	1957.6	4235
01N/08W-25L01 S	1860.0	7-25-62	301.0P	1559.0	3719
	1861.6	7-25-62	290.0P	1571.6	1101
	1860.0	8-17-62	306.0P	1554.0	3719
	1861.6	8-17-62	306.0P	1555.6	1101
	1860.0	8-31-62	316.0P	1544.0	3719
	1861.6	8-31-62	316.0P	1545.6	1101
	1860.0	9-17-62	329.0P	1531.0	3719
	1861.6	9-17-62	329.0P	1532.6	1101
	1860.0	11-12-62	326.0P	1534.0	3719
		(CONT.)			

a Questionable measurement
e s Approximate ground surface elevation
P Pumping measurement
A Air gauge measurement

GROUND WATER LEVELS AT WELLS

SANTA ANA RIVER HYDRO UNIT Y-01.00

MIDDLE SANTA ANA RIV HYDR SUBUNIT Y-01.80
CLAREMONT HEIGHTS HYDRO SUBAREA Y-01.83

State Well Number	G.S.Elev., in feet	Date	Dist. G.S to Water Surface in feet	Water Surface Elev., in feet	Agency Supplying Data
		(CONT.)			
01N/08W-25L01 S	1860.0	12-14-62	328.0P	1532.0	3719
	1861.6	12-14-62	329.0P	1532.6	1101
		6-20-63	226.8	1634.8	
01N/08W-25M01 S	1864.9	7-25-62	232.0A	1632.9	1101
		8-17-62	235.0A	1629.9	
		8-31-62	237.0A	1627.9	
		9-17-62	239.0A	1625.9	
		9-17-62	242.0A	1622.9	
	1865.0	11-12-62	245.0P	1620.0	3719
	1864.9	12-14-62	248.0A	1616.9	1101
		2-26-63	235.0	1629.9	
		6-20-63	245.0P	1619.9	
01N/08W-26P01 S	1740.3	1-02-63	267.4	1472.9	1101
		1-07-63	267.6	1472.7	
		1-16-63	267.9	1472.4	
		1-23-63	268.0	1472.3	
		1-30-63	268.3	1472.0	
		2-06-63	268.4	1471.9	
		2-13-63	268.5	1471.8	
		2-20-63	268.7	1471.6	
		2-27-63	268.8	1471.5	
		3-06-63	268.9	1471.4	
		3-13-63	269.1	1471.2	
		3-20-63	269.2	1471.1	
		3-27-63	269.3	1471.0	
		4-03-63	269.5	1470.8	
		4-10-63	269.5	1470.8	
		4-17-63	269.7	1470.6	
		4-24-63	270.0	1470.3	
		5-01-63	270.0	1470.3	
		5-08-63	270.2	1470.1	
		5-15-63	270.2	1470.1	
		5-22-63	270.3	1470.0	
		5-29-63	270.3	1470.0	
		6-05-63	270.3	1470.0	
		6-12-63	270.5	1469.8	
		6-19-63	270.5	1469.8	
		6-26-63	270.7	1469.6	
01N/08W-34A01 S	1670.0**	1-10-63	243.4	1426.6	1101
		3-21-63	241.1	1428.9	
01N/08W-34A02 S	1648.0**	11-13-62	230.3	1417.7	1101
		3-21-63	228.3	1419.7	
		4-03-63	227.6	1420.4	
01N/08W-34A03 S	1635.0	11-13-62	292.3	1342.1	1101
		3-21-63	285.9	1348.1	
01N/08W-34H01 S	1590.0**	4-30-63	274.3	1315.7	1101
01N/08W-34K01 S	1518.0**	11-13-62	259.0	1259.0	1101
		4-18-63	226.1	1291.9	
01N/08W-34K02 S	1540.0**	4-30-63	235.6	1304.6	1101
01N/08W-34L01 S	1504.0**	3-21-63	211.6	1292.4	1101
		4-15-63	219.8	1284.2	
01N/08W-35E01 S	1615.9**	1-10-63	335.7*	1280.2	1101
		3-21-63	334.2*	1281.7	
01N/08W-35J01 S	1618.0**	7-10-62	510.6P	1107.4	1101
		7-26-62	560.3P	1057.7	
		8-23-62	547.6P	1070.4	
		9-18-62	526.2P	1091.8	
		10-11-62	542.2P	1075.8	
		11-14-62	534.3P	1083.7	
		1-17-63	410.7	1207.3	
		2-14-63	404.9	1213.1	
		2-28-63	388.5	1229.5	
		3-20-63	406.5	1211.5	
		4-04-63	383.0	1235.0	
		4-26-63	384.0	1234.0	
		5-10-63	387.0	1231.0	
01N/08W-35K01 S	1638.0**	7-10-62	505.3P	1132.7	1101
		7-26-62	526.7P	1111.3	
		8-18-62	537.6P	1100.4	
		11-14-62	530.7P	1107.3	
		12-20-62	520.3P	1117.7	
		1-17-63	408.0	1230.0	
		2-28-63	386.5	1251.5	
		3-20-63	406.5	1231.5	
		4-04-63	384.5	1253.5	
		4-26-63	373.5	1264.5	
		(CONT.)			

* Questionable measurement
** Approximate ground surface elevation
P Pumping measurement
A Air gauge measurement

GROUND WATER LEVELS AT WELLS

State Well Number	G S Elev., in feet	Date	Dist G S to Water Surface in feet	Water Surface Elev., in feet	Agency Supplying Data
SANTA ANA RIVER HYDRO UNIT Y-01.00					
MIDDLE SANTA ANA RIV HYDR SUBUNIT Y-01.80					
CLAREMONT HEIGHTS HYDRO SUBAREA Y-01.83					
		(CONT.)			
01N/08W-35K01 S	1639.0**	5-10-63	386.5	1251.5	1101
01N/08W-35K02 S	1635.0**	7-10-62	505.4P	1129.6	4748
		7-26-62	506.7P	1128.3	
		9-18-62	537.7P	1097.3	
		11-14-62	530.8P	1104.2	
		12-20-62	520.4P	1114.6	
		1-17-63	408.0A	1227.0	
		2-14-63	410.8A	1224.2	
		2-28-63	386.5A	1248.5	
		3-20-63	406.5P	1228.5	
		4-04-63	384.5A	1250.5	
		4-26-63	373.5A	1261.5	
		5-10-63	386.5A	1248.5	
		5-29-63	478.2P	1156.8	
		6-12-63	466.1P	1168.9	
01N/08W-36D01 S	1760.0	7-10-62	274.0A	1486.0	4748
		7-11-62	276.3	1483.7	1101
		7-26-62	274.5A	1485.5	4748
		8-01-62	278.4	1481.6	1101
		8-08-62	274.6	1485.4	
		8-15-62	274.5	1485.5	
		8-23-62	273.5A	1486.5	4748
		9-11-62	273.7	1486.3	1101
		9-18-62	274.5A	1485.5	4748
		10-11-62	274.5A	1485.5	
		10-31-62	274.9	1485.1	1101
		11-14-62	275.3A	1484.7	4748
		11-15-62	275.3	1484.7	1101
		12-20-62	276.0A	1484.0	4748
		1-09-63	277.5	1482.5	1101
		1-17-63	276.5A	1483.5	4748
		2-14-63	276.5A	1483.5	
		2-20-63	271.0	1489.0	1101
		2-28-63	276.5A	1483.5	4748
		3-20-63	277.3A	1482.7	
		4-04-63	277.0A	1483.0	
		4-26-63	275.5A	1484.5	
		4-30-63	277.3	1482.7	1101
		5-10-63	277.3A	1482.7	4748
		5-29-63	277.6A	1482.4	
		6-12-63	277.3A	1482.7	

State Well Number	G S Elev., in feet	Date	Dist G S to Water Surface in feet	Water Surface Elev., in feet	Agency Supplying Data
MIDDLE SANTA ANA RIV HYDR SUBUNIT Y-01.80					
CUCAMONGA HYDRO SUBAREA Y-01.84					
01S/07W-04B01 S	1428.2	7-01-62	239.0	1189.2	4702
		8-01-62	242.0	1186.2	
		9-01-62	244.0	1184.2	
		10-01-62	240.5	1187.7	
		11-01-62	239.5	1188.7	
		12-01-62	236.0	1192.2	
		1-01-63	231.0	1197.2	
		2-01-63	227.0	1201.2	
		3-01-63	221.0	1207.2	
		4-01-63	216.5	1211.7	
01S/07W-04B02 S	1428.2	7-01-62	236.8	1191.4	4702
		8-01-62	231.8	1196.4	
		1-01-63	227.3	1200.9	
		2-01-63	221.8	1206.4	
		3-01-63	217.8	1210.4	
		4-01-63	213.3	1214.9	
01S/07W-04B03 S	1451.8	7-01-62	261.3	1190.5	4702
		8-01-62	267.3	1184.5	
		9-01-62	269.3	1182.5	
		10-01-62	266.3	1185.5	
		11-01-62	264.3	1187.5	
		12-01-62	261.8	1190.0	
		1-01-63	257.3	1194.5	
		2-01-63	250.3	1201.5	
		3-01-63	248.8	1203.0	
		4-01-63	240.8	1211.0	
01S/07W-04B04 S	1380.9	7-01-62	206.3	1190.6	4702
		8-01-62	215.8	1180.1	
		9-01-62	213.8	1182.1	
		10-01-62	211.8	1184.1	
		11-01-62	214.8	1181.1	
		12-01-62	206.8	1189.1	
		1-01-63	200.8	1195.1	
		2-01-63	194.8	1201.1	
		3-01-63	188.3	1207.6	
		4-01-63	185.8	1210.1	
01S/07W-04E03 S	1417.4	7-10-62	248.5P	1168.9	4702
		7-26-62	230.0A	1187.4	
		9-21-62	259.1P	1158.9	
		12-12-62	238.5A	1178.9	
		(CONT.)			

* Questionable measurement
** Approximate ground surface elevation
P Pumping measurement
A Air gauge measurement

GROUND WATER LEVELS AT WELLS

SANTA ANA RIVER HYDRO UNIT Y-01.00

MIDDLE SANTA ANA RIV HYDR SUBUNIT Y-01.80
CUCAMONGA HYDRO SUBAREA Y-01.84

State Well Number	G.S.Elev., in feet	Date	Dist G.S. to Water Surface in feet	Water Surface Elev., in feet	Agency Supplying Data
		(CONT.)			
01S/07W-04E03 S	1417.4	10-11-62	241.5A	1175.9	4748
		11-14-62	258.8P	1158.6	
		12-20-62	230.0A	1187.4	
		1-17-63	227.5A	1189.9	
		2-14-63	224.0A	1193.4	
		2-28-63	219.5A	1197.9	
		3-20-63	217.5A	1199.9	
		4-04-63	213.5A	1203.9	
		4-20-63	211.5A	1205.9	
		5-10-63	209.8A	1207.6	
		5-29-63	235.5P	1181.9	
		6-12-63	238.5P	1178.9	
01N/07W-27H01 S	1650.0	7-27-62	457.0P	1193.0	5100
		1-03-63	447.0	1203.0	
		2-06-63	460.0*	1190.0	
		2-28-63	473.7*	1176.3	
		4-02-63	473.2*	1176.8	
		5-01-63	426.1	1223.9	
01N/07W-29E01 S	1840.4	7-10-62	430.5A	1409.9	4748
		7-10-62	430.5	1409.9	1101
		7-26-62	430.0A	1410.4	4748
		7-26-62	430.0	1410.4	1101
		8-23-62	514.7P	1325.7	4748
		8-23-62	514.7P	1325.7	1101
		10-11-62	545.3P	1295.1	4748
		10-11-62	545.3P	1295.1	1101
		11-14-62	551.7P	1288.7	4748
		11-14-62	551.6P	1288.8	1101
		12-20-62	556.3P	1284.1	4748
		12-20-62	556.3P	1284.1	1101
		1-17-63	445.4A	1395.0	4748
		1-17-63	445.4	1395.0	1101
		2-14-63	443.7A	1396.7	4748
		2-14-63	443.7	1396.7	1101
		2-28-63	442.5A	1397.9	4748
		2-28-63	442.5	1397.9	1101
		3-20-63	440.8A	1399.6	4748
		3-20-63	440.8	1399.6	1101
		4-04-63	440.2A	1400.2	4748
		4-04-63	440.2	1400.2	1101
		4-26-63	440.2A	1400.2	4748
		(CONT.)			

MIDDLE SANTA ANA RIV HYDR SUBUNIT Y-01.80
CUCAMONGA HYDRO SUBAREA Y-01.84

State Well Number	G.S.Elev., in feet	Date	Dist. G.S. to Water Surface in feet	Water Surface Elev., in feet	Agency Supplying Data
01N/07W-29E01 S	1840.4**	4-26-63	440.2	1400.2	1101
		5-10-63	436.8A	1403.6	
		5-29-63	437.9A	1402.5	
		6-12-63	437.9A	1402.5	
01N/07W-29R03 S	1702.3	7-10-62	527.2P	1175.1	4748
		7-26-62	531.8P	1170.5	
		8-23-62	533.6P	1168.7	
		9-18-62	545.6P	1156.7	
		10-11-62	550.3P	1152.0	
		11-14-62	550.9P	1151.4	
		12-20-62	552.7P	1149.6	
		1-17-63	499.5*	1202.8	
		2-14-63	474.7A	1227.6	
		2-28-63	470.1A	1232.2	
		3-20-63	468.9A	1233.4	
		4-04-63	464.3A	1238.0	
		4-26-63	464.3A	1238.0	
		5-29-63	524.4P	1177.9	
		6-12-63	523.8P	1178.5	
01N/07W-29R04 S	1684.4	7-10-62	510.2P	1174.2	4748
		7-26-62	512.5*	1171.9	
		8-23-62	518.3*	1166.1	
		9-18-62	533.5*	1150.9	
		10-11-62	527.0*	1157.4	
		11-14-62	537.9*	1146.5	
		12-20-62	541.0P	1143.4	
		1-17-63	472.7A	1211.7	
		2-14-63	468.6A	1215.8	
		2-28-63	462.9A	1221.5	
		3-20-63	462.3A	1222.1	
		4-04-63	457.7A	1226.7	
		4-26-63	457.7A	1226.7	
		5-10-63	505.6P	1178.8	
		5-29-63	507.9P	1176.5	
		6-12-63	508.5P	1175.9	
01N/07W-32R02 S	1490.0	7-10-62	305.1A	1184.9	4748
		7-26-62	335.7P	1154.3	
		8-23-62	316.1A	1173.9	
		9-18-62	322.4A	1167.6	
		10-11-62	331.1A	1158.9	
		11-14-62	335.1P	1154.9	
		(CONT.)			

* Questionable measurement
** Approximate ground surface elevation
P Pumping measurement
A Air gauge measurement

GROUND WATER LEVELS AT WELLS

State Well Number	G.S.Elev., in feet	Date	Dist G.S. to Water Surface in feet	Water Surface Elev., in feet	Agency Supplying Data
SANTA ANA RIVER HYDRO UNIT Y-01.00					
MIDDLE SANTA ANA RIV HYDR SUBUNIT Y-01.80 CUCAMONGA HYDRO SUBAREA Y-01.84					
		(CONT.)			
01N/07W-32R02 S	1490.0	12-20-62	358.2*	1131.8	4748
		1-17-63	294.1A	1195.9	
		2-14-63	290.1A	1199.9	
		2-28-63	285.5A	1204.5	
		3-20-63	283.8A	1206.2	
		4-04-63	279.7A	1210.3	
		4-26-63	278.0A	1212.0	
		5-10-63	291.3P	1198.7	
		5-29-63	295.3P	1194.7	
		6-12-63	283.2A	1206.8	
01N/07W-32R03 S	1496.0	7-10-62	280.0A	1216.0	4748
		7-26-62	288.2A	1208.0	
		8-23-62	299.5A	1196.5	
		9-18-62	303.0A	1193.0	
		10-11-62	302.0A	1194.0	
		11-14-62	300.0A	1196.0	
		12-20-62	300.0A	1196.0	
		1-17-63	300.0A	1196.0	
		2-14-63	298.0A	1198.0	
		2-28-63	289.0A	1207.0	
		3-20-63	286.0A	1210.0	
		4-04-63	281.5A	1214.5	
		4-26-63	283.0A	1213.0	
		5-10-63	279.3A	1216.7	
		5-29-63	279.0A	1217.0	
		6-12-63	283.3A	1212.7	
01N/07W-33A01 S	1541.5	7-25-62	335.6A	1205.9	3719
	1542.3	7-25-62	336.4A	1205.9	1101
	1541.5	8-17-62	335.6A	1205.9	3719
	1542.3	8-17-62	336.4A	1205.9	1101
	1541.5	8-31-62	337.6A	1203.9	3719
	1542.3	8-31-62	338.4A	1203.9	1101
	1541.5	9-17-62	334.6A	1206.9	3719
	1542.3	9-17-62	335.4A	1206.9	1101
	1541.5	11-12-62	339.6P	1201.9	3719
		12-14-62	341.6P	1199.9	
	1542.3	12-14-62	335.4A	1206.9	1101
01N/07W-33N01 S	1488.2	7-10-62	315.5P	1172.7	4748
		7-26-62	322.3A	1165.9	
		8-23-62	326.0P	1162.2	
		(CONT.)			
MIDDLE SANTA ANA RIV HYDR SUBUNIT Y-01.80 CUCAMONGA HYDRO SUBAREA Y-01.84					
01N/07W-33N01 S	1488.2	9-18-62	311.5A	1176.7	4748
		10-11-62	306.0A	1182.2	
		11-14-62	294.0P	1194.2	
		12-20-62	287.5A	1200.7	
		1-17-63	291.5A	1196.7	
		2-14-63	287.5A	1200.7	
		2-28-63	283.5A	1204.7	
		3-20-63	281.0A	1207.2	
		4-04-63	277.0A	1211.2	
		4-26-63	284.0A	1204.2	
		5-10-63	299.5P	1188.7	
		5-29-63	299.5P	1188.7	
		6-12-63	299.5P	1188.7	
01N/07W-33N02 S	1483.9	7-10-62	290.8A	1193.1	4748
		7-26-62	300.5A	1183.4	
		8-23-62	298.0A	1175.9	
		9-18-62	311.5A	1172.4	
		10-11-62	302.0A	1181.9	
		11-14-62	297.5A	1186.4	
		12-20-62	294.5A	1189.4	
		1-17-63	288.5A	1195.4	
		2-14-63	286.0A	1197.9	
		2-28-63	280.5A	1203.4	
		3-20-63	280.5A	1203.4	
		4-04-63	274.8A	1209.1	
		4-26-63	278.5A	1205.4	
		5-10-63	274.5P	1209.4	
		5-29-63	274.5A	1209.4	
		6-12-63	277.5A	1206.4	
01N/07W-33N03 S	1490.0	7-10-62	318.5P	1171.5	4748
		7-26-62	329.5P	1160.5	
		8-23-62	330.5P	1159.5	
		9-18-62	332.3P	1157.7	
		10-11-62	332.5P	1157.5	
		11-14-62	308.5A	1181.5	
		1-17-63	294.5A	1195.5	
		2-14-63	289.0A	1201.0	
		2-28-63	285.5A	1204.5	
		3-20-63	283.5A	1206.5	
		4-04-63	279.5A	1210.5	
		4-26-63	278.5A	1211.5	
		5-10-63	282.5A	1207.5	
		(CONT.)			

* Questionable measurement
** Approximate ground surface elevation
P Pumping measurement
A Air gauge measurement

C-65

GROUND WATER LEVELS AT WELLS

SANTA ANA RIVER HYDRO UNIT Y-01.00

MIDDLE SANTA ANA RIV HYDR SUBUNIT Y-01.80
CUCAMONGA HYDRO SUBAREA Y-01.84

State Well Number	G.S.Elev., in feet	Date	Dist G.S. to Water Surface in feet	Water Surface Elev., in feet	Agency Supplying Data
		(CONT.)			
01N/07W-33N03 S	1490.0	5-29-63	284.0A	1206.0	4748
		6-12-63	282.3A	1207.7	
01N/07W-33P01 S	1485.0**	7-10-62	291.8A	1193.2	4748
		7-26-62	319.0P	1166.0	
		8-23-62	327.8P	1157.2	
		9-18-62	327.5P	1157.5	
		10-11-62	303.5A	1181.5	
		11-14-62	299.5A	1185.5	
		12-20-62	296.5A	1188.5	
		1-17-63	289.5A	1195.5	
		2-14-63	285.3A	1199.7	
		2-28-63	281.8A	1203.2	
		3-20-63	280.5A	1204.5	
		4-04-63	275.0A	1210.0	
		4-26-63	273.5A	1211.5	
		5-10-63	274.5A	1210.5	
		5-29-63	274.5A	1210.5	
		6-12-63	279.5A	1205.5	

TEMESCAL HYDRO SUBAREA Y-01.85

State Well Number	G.S.Elev., in feet	Date	Dist G.S. to Water Surface in feet	Water Surface Elev., in feet	Agency Supplying Data
03S/06W-06K02 S	629.0	7-08-62	52.4	576.6	4103
		8-02-62	51.7	577.3	
		9-07-62	48.7	580.3	
		10-08-62	48.8	580.2	
		11-07-62	48.8	580.2	
		12-04-62	48.8	580.2	
		1-08-63	48.9	580.1	
		2-05-63	48.9	580.1	
		3-01-63	48.8	580.2	
		4-04-63	48.8	580.2	
		5-07-63	48.8	580.2	
		6-04-63	48.8	580.2	
03S/06W-07A01 S	660.0	10-09-62	29.6	630.4	4103
		4-05-63	29.6	630.4	
03S/06W-28H01 S	703.0**	4-03-63	84.1	618.9	4103
03S/06W-28N01 S	670.7	3-29-63	54.5*	616.2	3102

MIDDLE SANTA ANA RIV HYDR SUBUNIT Y-01.80
TEMESCAL HYDRO SUBAREA Y-01.85

State Well Number	G.S.Elev., in feet	Date	Dist G.S. to Water Surface in feet	Water Surface Elev., in feet	Agency Supplying Data
03S/06W-29Q03 S	650.7	10-05-62	50.1	600.6	4103
		4-04-63	49.6	601.1	
03S/06W-30K01 S	612.3	10-09-62	54.9	557.4	4103
		4-05-63	51.6	560.7	
03S/06W-30Q02 S	624.6	3-29-63	61.1	563.5	3102
03S/06W-31D01 S	690.0**	7-14-62	143.5P	546.5	5717
		8-04-62	143.8P	546.2	
		8-18-62	145.2P	544.8	
		9-01-62	145.2	544.8	
		9-15-62	145.2	544.8	
		9-29-62	145.3	544.7	
		10-13-62	141.0	549.0	
		11-03-62	145.2P	544.8	
		11-17-62	142.8	547.2	
		12-01-62	141.2	548.8	
		12-15-62	141.8	548.2	
		12-29-62	141.5	548.5	
		1-19-63	141.0	549.0	
		2-02-63	141.8	548.2	
		2-16-63	141.3	548.7	
		3-02-63	145.8P	544.2	
		3-16-63	144.3P	545.7	
		3-30-63	142.3P	547.7	
		4-20-63	138.4	551.6	
		5-04-63	141.2P	548.8	
		5-18-63	139.3	550.7	
		6-01-63	142.5P	547.5	
		6-15-63	141.5P	548.5	
03S/06W-31D02 S	690.0	7-14-62	142.8	547.2	5717
		8-04-62	143.3	546.7	
		8-18-62	144.0	546.0	
		9-01-62	144.3	545.7	
		9-15-62	144.0	546.0	
		9-29-62	144.5	545.5	
		10-13-62	142.8	547.2	
		11-03-62	144.0	546.0	
		11-17-62	142.0	548.0	
		12-01-62	142.2	547.8	
		12-15-62	143.3	546.7	
		12-29-62	142.3	547.7	
		(CONT.)			

* Questionable measurement
** Approximate ground surface elevation
P Pumping measurement
A Air gauge measurement

GROUND WATER LEVELS AT WELLS

GROUND WATER LEVELS AT WELLS

State Well Number	G.S.Elev., in feet	Date	Dist G.S. to Water Surface in feet	Water Surface Elev., in feet	Agency Supplying Data
SANTA ANA RIVER HYDRO UNIT Y-01.00					
MIDDLE SANTA ANA RIV HYDR SUBUNIT Y-01.80 TEMESCAL HYDRO SUBAREA Y-01.85					
		(CONT.)			
03S/06W-31D02 S	690.0	1-19-63	141.8	548.2	5717
		2-02-63	142.5	547.5	
		2-16-63	142.5	547.5	
		3-02-63	147.9P	542.1	
		3-16-63	142.3	547.7	
		3-30-63	141.8	548.2	
		4-20-63	138.5	551.5	
		5-04-63	140.3	549.7	
		5-18-63	145.2P	544.8	
		6-01-63	141.3	548.7	
		6-15-63	140.8	549.2	
03S/06W-31J01 S	647.0	10-05-62	67.7	579.3	4103
		4-03-63	64.8	582.2	
03S/06W-32H01 S	663.7	10-05-62	75.4	588.3	4103
		3-29-63	66.7	597.0	3102
		4-03-63	67.2	596.5	4103
03S/07W-13K02 S	599.2	3-29-63	49.4	549.8	3102
03S/07W-14N01 S	566.1	10-08-62	58.3	507.8	4103
		4-04-63	57.1	509.0	
03S/07W-20L01 S	474.3	7-18-62	1.2	473.1	3102
		8-08-62	1.5	472.8	
		8-22-62	1.6	472.7	
		9-05-62	1.6	472.7	
		9-19-62	1.6	472.7	
		10-10-62	1.4	472.9	
		10-24-62	1.2	473.1	
		11-07-62	1.0	473.3	
		11-21-62	0.9	473.4	
		12-05-62	0.9	473.4	
		12-19-62	0.6	473.7	
		1-02-63	0.4	473.9	
		1-16-63	0.3	474.0	
		2-06-63	0.1	474.2	
		2-20-63	-0.5	474.8	
		3-06-63	-0.1	474.4	
		3-20-63	-0.5	474.8	
		4-03-63	-0.2	474.5	
		4-24-63	0.1	474.2	
		(CONT.)			

State Well Number	G.S.Elev., in feet	Date	Dist G.S. to Water Surface in feet	Water Surface Elev., in feet	Agency Supplying Data
MIDDLE SANTA ANA RIV HYDR SUBUNIT Y-01.80 TEMESCAL HYDRO SUBAREA Y-01.85					
03S/07W-20L01 S	474.3	5-01-63		474.3	3102
		5-15-63	0.4	473.9	
		6-05-63	0.7	473.6	
		6-19-63	0.9	473.4	
03S/07W-20L03 S	480.0	7-18-62	6.0	474.0	3102
		7-25-62	6.0	474.0	
		8-08-62	6.2	473.8	
		8-22-62	6.3	473.7	
		9-05-62	6.3	473.7	
		9-19-62	6.2	473.8	
		10-10-62	6.0	474.0	
		10-24-62	5.9	474.1	
		11-07-62	5.7	474.3	
		11-21-62	5.6	474.4	
		12-05-62	5.5	474.5	
		12-19-62	5.3	474.7	
		1-02-63	5.2	474.8	
		1-16-63	5.1	474.9	
		2-06-63	5.0	475.0	
		2-20-63	4.4	475.6	
		3-06-63	4.7	475.3	
		3-20-63	4.3	475.7	
		4-03-63	4.7	475.3	
		4-24-63	4.9	475.1	
		5-01-63	4.9	475.1	
		5-15-63	5.2	474.8	
		6-05-63	5.4	474.6	
		6-19-63	5.6	474.4	
03S/07W-20L04 S	479.6	7-18-62	5.7	473.9	3102
		7-25-62	5.9	473.7	
		8-22-62	5.9	473.7	
		9-05-62	6.0	473.6	
		9-19-62	5.9	473.7	
		10-10-62	5.8	473.8	
		10-24-62	5.7	473.9	
		11-07-62	5.5	474.1	
		11-21-62	5.4	474.2	
		12-05-62	5.4	474.2	
		12-19-62	5.2	474.4	
		1-02-63	5.1	474.5	
		1-16-63	5.0	474.6	
		2-06-63	5.0	474.6	
		(CONT.)			

S Questionable measurement
P Pumping measurement
** Approximate ground surface elevation
A Air gauge measurement

GROUND WATER LEVELS AT WELLS

SANTA ANA RIVER HYDRO UNIT Y-01.00

MIDDLE SANTA ANA RIV HYDR SUBUNIT Y-01.80
TEMESCAL HYDRO SUBAREA Y-01.85

State Well Number	G.S.Elev., in feet	Date	Dist.G.S. to Water Surface in feet	Water Surface Elev., in feet	Agency Supplying Data
		(CONT.)			
03S/07W-20L04 S	479.6	2-20-63	4.6	475.0	3102
		3-06-63	4.8	474.8	
		3-20-63	4.6	475.0	
		4-03-63	4.9	474.8	
		4-24-63	5.0	474.6	
		5-01-63	4.9	474.7	
		5-15-63	5.1	474.5	
		6-05-63	5.3	474.3	
		6-19-63	5.4	474.2	
03S/07W-20N01 S	466.0	7-18-62	6.9	459.1	3102
		8-08-62	6.8	459.2	
		8-22-62	6.9	459.1	
		9-05-62	7.7	458.3	
		9-19-62	9.7	456.3	
		10-10-62	12.0*	454.0	
		10-24-62	12.5	453.5	
		11-07-62	13.5	452.5	
		11-21-62	11.4	454.6	
		12-05-62	5.1*	460.9	
		12-19-62	2.7*	463.3	
		1-02-63	1.8	464.2	
		1-16-63	1.4	464.6	
		2-06-63	1.3	464.7	
		2-20-63	-1.3*	467.3	
		3-06-63	-0.4	466.4	
		3-20-63	-2.1	468.1	
		4-03-63	0.3	465.7	
		4-24-63	0.8	465.2	
		5-01-63	0.7	465.3	
		5-15-63	1.2	464.8	
		6-05-63	1.4	464.6	
		6-19-63	1.8	464.2	
03S/07W-20N02 S	466.0	7-18-62	7.0	459.0	3102
		8-08-62	6.7	459.3	
		8-22-62	6.8	459.2	
		9-05-62	7.8	458.2	
		9-19-62	9.9*	456.1	
		10-10-62	12.1*	453.9	
		10-24-62	12.4	453.6	
		11-07-62	13.6*	452.4	
		11-21-62	12.2*	453.8	
		(CONT.)			

MIDDLE SANTA ANA RIV HYDR SUBUNIT Y-01.80
TEMESCAL HYDRO SUBAREA Y-01.85

State Well Number	G.S.Elev., in feet	Date	Dist.G.S. to Water Surface in feet	Water Surface Elev., in feet	Agency Supplying Data
03S/07W-20N02 S	466.0	12-05-62	5.6*	460.4	3102
		12-19-62	2.8*	463.2	
		1-02-63	1.7	464.3	
		1-16-63	1.4	464.6	
		2-06-63	1.2	464.8	
		2-20-63	-1.4*	467.4	
		3-06-63	-0.2	466.2	
		3-20-63	-1.2	467.2	
		4-03-63	0.5	465.5	
		4-24-63	0.8	465.2	
		5-01-63	0.7	465.3	
		5-15-63	1.1	464.9	
		6-05-63	1.3	464.7	
		6-19-63	1.7	464.3	
03S/07W-20N03 S	464.7	7-18-62	4.1	460.6	3102
		8-08-62	4.1	460.6	
		8-22-62	4.1	460.6	
		9-05-62	4.4	460.3	
		9-19-62	5.7	459.0	
		10-10-62	7.7*	457.0	
		10-24-62	8.6	456.1	
		11-07-62	9.4	455.3	
		11-21-62	9.6	455.1	
		12-05-62	6.2*	458.5	
		12-19-62	2.8*	461.9	
		1-02-63	0.9	463.8	
		1-16-63	0.1	464.6	
		2-06-63	-0.5	465.2	
		2-20-63	-1.8	466.5	
		3-06-63	-2.2	466.9	
		3-20-63	-2.3	467.0	
		4-03-63	-1.8	466.5	
		4-24-63	-1.2	465.9	
		5-01-63	-1.2	465.9	
		5-15-63	-0.9	465.6	
03S/07W-20N04 S	463.5	7-18-62	3.3	460.2	3102
		8-08-62	3.1	460.4	
		8-22-62	3.2	460.3	
		9-05-62	4.0	459.5	
		9-19-62	5.7	457.8	
		10-10-62	7.9*	455.6	
		10-24-62	8.2	455.3	
		(CONT.)			

* Questionable measurement
** Approximate ground surface elevation
P Pumping measurement
A Air gauge measurement

GROUND WATER LEVELS AT WELLS

GROUND WATER LEVELS AT WELLS

State Well Number	G.S.Elev., in feet	Date	Dist. G.S. to Water Surface in feet	Water Surface Elev., in feet	Agency Supplying Data
SANTA ANA RIVER HYDRO UNIT Y-01.00					
MIDDLE SANTA ANA RIV HYDR SUBUNIT Y-01.80 TEMESCAL HYDRO SUBAREA Y-01.85					
		(CONT.)			
03S/07W-20N04 S	463.5	11-07-62	9.2	454.3	3102
		11-21-62	8.2	455.3	
		12-05-62	2.4*	461.1	
		12-19-62	-1.2*	464.7	
		1-02-63	-1.2	464.7	
		1-16-63	-1.6	465.1	
		2-06-63	-1.8	465.3	
		2-20-63	-4.1*	467.6	
		3-06-63	-3.2	466.7	
		3-20-63	-3.7	467.2	
		4-03-63	-3.5	466.9	
		4-24-63	-2.2	465.7	
		5-01-63	-2.3	465.8	
		5-15-63	-1.9	465.4	
03S/07W-20P01 S	472.0	7-18-62	2.9	469.1	3102
		8-08-62	3.4	468.6	
		8-22-62	3.7	468.3	
		9-05-62	4.1	467.9	
		9-19-62	4.6	467.4	
		10-10-62	5.6	466.4	
		10-24-62	6.5	465.5	
		11-07-62	7.6	464.4	
		11-21-62	8.6	463.4	
		12-05-62	9.1	462.9	
		12-19-62	9.1	462.9	
		1-02-63	8.9	463.1	
		1-16-63	8.9	463.1	
		2-06-63	8.6	463.4	
		2-20-63	0.1*	471.9	
		3-06-63	0.7	471.3	
		3-20-63	1.2	470.8	
		4-03-63	1.6	470.4	
		4-24-63	2.2	469.8	
		5-01-63	2.3	469.7	
		5-15-63	2.8	469.2	
		6-05-63	3.2	468.8	
		6-19-63	3.4	468.6	
03S/07W-20P02 S	471.5	7-18-62	9.3	462.2	3102
		8-08-62	9.6	461.9	
		8-22-62	9.7	461.8	
		9-05-62	9.9	461.6	
		(CONT.)			
03S/07W-20P02 S	471.5	9-19-62	10.8	460.7	3102
		10-10-62	12.4*	459.1	
		10-24-62	13.3*	458.2	
		11-07-62	14.0*	457.5	
		11-21-62	14.6*	456.9	
		12-05-62	10.9	460.6	
		12-19-62	8.1	463.4	
		1-02-63	7.0	464.5	
		1-16-63	6.5	465.0	
		2-06-63	6.1	465.4	
		2-20-63	0.6*	470.9	
		3-06-63	1.2*	470.3	
		3-20-63	3.8	467.7	
		4-03-63	4.2	467.3	
		4-24-63	4.9	466.6	
		5-01-63	5.0	466.5	
		5-15-63	5.3	466.2	
		6-05-63	5.7	465.8	
		6-19-63	5.8	465.7	
03S/07W-20P03 S	473.0	7-18-62	7.0	466.0	3102
		8-08-62	8.1	464.9	
		8-22-62	8.4	464.6	
		9-05-62	8.9	464.1	
		9-19-62	9.5	463.5	
		10-10-62	10.5	462.5	
		10-24-62	11.3	461.7	
		11-07-62	12.0	461.0	
		11-21-62	12.7	460.3	
		12-05-62	12.8	460.2	
		12-19-62	12.5	460.5	
		1-02-63	11.9	461.1	
		1-16-63	11.5	461.5	
		2-06-63	10.5	462.5	
		2-20-63	5.5*	467.5	
		3-06-63	5.3	467.7	
		3-20-63	5.4	467.6	
		4-03-63	5.4	467.6	
		4-24-63	5.6	467.4	
		5-01-63	5.6	467.4	
		5-15-63	5.9	467.1	
		6-05-63	6.1	466.9	
		6-19-63	6.2	466.8	

* Questionable measurement
P Pumping measurement
\# \# Approximate ground surface elevation
A Air gauge measurement

GROUND WATER LEVELS AT WELLS

State Well Number	G.S. Elev., in feet	Date	Dist. G.S to Water Surface in feet	Water Surface Elev., in feet	Agency Supplying Data
SANTA ANA RIVER HYDRO UNIT Y-01.00					
MIDDLE SANTA ANA RIV HYDR SUBUNIT Y-01.80					
TEMESCAL HYDRO SUBAREA Y-01.85					
03S/07W-20Q01 S	490.2	8-15-62	8.7	481.5	3102
		9-05-62	8.6	481.6	
		9-19-62	8.6	481.6	
		10-10-62	8.5	481.7	
		10-24-62	8.3	481.9	
		11-07-62	8.2	482.0	
		11-21-62	8.2	482.0	
		12-05-62	8.2	482.0	
		12-19-62	8.0	482.2	
		1-02-63	7.9	482.3	
		1-16-63	7.8	482.4	
		2-06-63	7.7	482.5	
		2-20-63	7.4	482.8	
		3-06-63	7.6	482.6	
		3-20-63	7.3	482.9	
		4-03-63	7.5	482.7	
		4-24-63	7.6	482.6	
		5-01-63	7.5	482.7	
		5-15-63	7.7	482.5	
		6-05-63	7.8	482.4	
		6-19-63	7.7	482.3	
03S/07W-21R04 S	496.2	7-12-62	4.8	491.4	3102
		8-15-62	5.1	491.1	
		10-18-62	4.9	491.3	
		11-14-62	4.8	491.4	
		12-14-62	4.6	491.6	
		1-10-63	4.6	491.6	
		2-20-63	4.1	492.1	
		3-20-63	3.9	492.3	
		4-17-63	3.8	492.4	
		5-15-63	4.2	492.0	
		6-19-63	4.3	491.9	
03S/07W-21R05 S	495.2	3-20-63	2.6	492.6	3102
03S/07W-21C02 S	492.3	3-20-63	1.2	491.1	3102
03S/07W-21C03 S	492.0	10-05-62	3.6	488.4	4103
	492.7	3-20-63	3.3	489.4	3102
	492.1	4-04-63	2.8	489.2	4103
03S/07W-21G01 S	505.9	10-05-62	13.0	492.9	4103
		3-20-63 (CONT.)	10.1	495.8	3102

State Well Number	G.S. Elev., in feet	Date	Dist. G.S to Water Surface in feet	Water Surface Elev., in feet	Agency Supplying Data
MIDDLE SANTA ANA RIV HYDR SUBUNIT Y-01.80					
TEMESCAL HYDRO SUBAREA Y-01.85					
03S/07W-21G01 S	505.9	4-04-63	11.4	494.5	4103
03S/07W-21G03 S	498.5	3-20-63	4.8	493.7	3102
03S/07W-21K01 S	512.2	7-25-62	16.2	496.0	3102
		9-15-62	16.7	495.5	
		10-18-62	17.0	495.2	
		11-14-62	16.9	495.3	
		12-14-62	17.5	494.7	
		1-10-63	16.9	495.3	
		2-20-63	15.9	496.3	
		3-20-63	15.6	496.6	
		4-17-63	15.6	496.6	
		5-15-63	15.9	496.3	
		6-19-63	15.7	496.5	
03S/07W-21K02 S	511.8	3-20-63	15.0	496.8	3102
03S/07W-21M01 S	488.8	10-05-62	2.7	486.1	4103
		3-20-63	1.7	487.1	3102
		4-04-63	1.9	486.9	4103
03S/07W-21M02 S	492.0**	7-08-62	6.4	485.6	4103
		7-25-62	6.4	485.6	3102
		8-03-62	6.6	485.4	4103
		8-15-62	6.6	485.4	3102
		9-11-62	6.5	485.5	4103
		10-05-62	6.6	485.4	
		10-18-62	6.4	485.6	3102
		11-08-62	6.4	485.6	4103
		11-14-62	6.3	485.7	3102
		12-04-62	7.4	484.6	4103
		12-14-62	6.1	485.9	3102
		1-09-63	5.9	486.1	4103
		1-10-63	5.9	486.1	3102
		2-05-63	5.8	486.2	4103
		2-20-63	5.5	486.5	3102
		3-01-63	5.6	486.4	4103
		3-20-63	5.4	486.6	3102
		4-04-63	5.5	486.5	4103
		4-17-63	5.4	486.6	3102
		5-08-63	5.6	486.4	4103
		5-15-63	5.8	486.2	3102
		6-04-63 (CONT.)	6.0	486.0	4103

* Questionable measurement
** Approximate ground surface elevation
P Pumping measurement
A Air gauge measurement

GROUND WATER LEVELS AT WELLS

GROUND WATER LEVELS AT WELLS

SANTA ANA RIVER HYDRO UNIT Y-01.00

MIDDLE SANTA ANA RIV HYDR SUBUNIT Y-01.80
TEMESCAL HYDRO SUBAREA Y-01.85

State Well Number	G.S.Elev., in feet	Date	Dist G.S. to Water Surface in feet	Water Surface Elev., in feet	Agency Supplying Data
		(CONT.)			
03S/07W-21M02 S	492.0	6-19-63	5.9	486.1	3102
03S/07W-21M03 S	486.9	3-20-63	0.8	486.1	3102
03S/07W-21M06 S	496.5	3-20-63	7.1	489.4	3102
03S/07W-22G02 S	528.3	3-21-63	22.6	505.7	3102
03S/07W-22H01 S	537.5	3-21-63	30.6	506.9	3102
03S/07W-22J02 S	533.8	10-08-62	30.8*	503.0	4103
		3-21-63	24.7	509.6	3102
		4-04-63	28.9*	504.9	4103
03S/07W-22L01 S	527.8	10-05-62	25.5	502.3	4103
		3-20-63	23.6	504.2	3102
		4-04-63	23.4	504.4	4103
03S/07W-23C03 S	546.2	10-08-62	38.7	508.0	4103
		3-21-63	34.6	511.6	3102
		4-04-63	33.9	512.3	4103
03S/07W-23D01 S	534.9	3-21-63	28.1	506.8	3102
03S/07W-23L01 S	576.0**	7-14-62	58.2	517.8	5717
		8-04-62	57.3	518.7	
		8-18-62	61.0	515.0	
		9-01-62	62.0	514.0	
		9-15-62	62.0	514.0	
		9-29-62	61.8	514.2	
		10-13-62	62.2	513.8	
		11-03-62	61.2	514.8	
		11-17-62	61.0	515.0	
		12-01-62	61.8	514.2	
		12-15-62	61.8	514.2	
		12-29-62	61.3	514.7	
		1-19-63	61.3	514.7	
		2-02-63	61.2	514.8	
		2-16-63	61.5	514.5	
		3-02-63	61.5	514.5	
		3-16-63	59.9	516.1	
		3-30-63	59.2	516.8	
		4-20-63	59.3	516.7	
		(CONT.)			

MIDDLE SANTA ANA RIV HYDR SUBUNIT Y-01.80
TEMESCAL HYDRO SUBAREA Y-01.85

State Well Number	G.S.Elev., in feet	Date	Dist G.S. to Water Surface in feet	Water Surface Elev., in feet	Agency Supplying Data
03S/07W-23L01 S	576.0**	5-04-63	57.2	518.8	5717
		5-18-63	57.3	518.7	
		6-01-63	57.8	518.2	
		6-15-63	57.3	518.7	
03S/07W-23M01 S	555.2	3-21-63	43.5	511.7	3102
03S/07W-23M02 S	551.1	3-21-63	39.7	511.4	3102
03S/07W-23M03 S	548.7	3-21-63	37.9	510.8	3102
03S/07W-24C09 S	585.7	4-05-63	55.2	530.5	4103
03S/07W-24K01 S	594.0	10-09-62	66.3	527.7	4103
		4-05-63	61.5	532.5	
03S/07W-24L01 S	583.2	10-09-62	55.4	527.8	4103
		3-29-63	50.5	532.7	3102
		4-05-63	52.1	531.1	4103
03S/07W-24R01 S	592.8	7-08-62	57.9	534.9	4103
		8-03-62	61.1	531.7	
		9-11-62	61.6	531.2	
		10-09-62	61.7	531.1	
		11-08-62	61.7	531.1	
		12-04-62	59.4	533.4	
		1-09-63	58.8	534.0	
03S/07W-25A01 S	595.0	7-08-62	56.2	538.8	4103
		10-10-62	59.7	535.3	
		11-08-62	59.0	536.0	
		12-04-62	58.4	536.6	
		1-09-63	57.7	537.3	
		2-05-63	58.6	536.4	
		3-01-63	56.1	538.9	
		3-29-63	55.1	539.9	3102
		4-05-63	54.7	540.3	4103
		5-08-63	54.1	540.9	
		6-04-63	54.9	540.1	
03S/07W-25D01 S	582.0	7-09-62	55.3	526.7	4701
		8-14-62	57.4	524.6	
		9-11-62	58.3	523.7	
		10-12-62	57.8	524.2	
		(CONT.)			

* Questionable measurement
** Approximate ground surface elevation
P Pumping measurement
A Air gauge measurement

GROUND WATER LEVELS AT WELLS

SANTA ANA RIVER HYDRO UNIT Y-01.00

MIDDLE SANTA ANA RIV HYDR SUBUNIT Y-01.80
TEMESCAL HYDRO SUBAREA Y-01.85

State Well Number	G.S.Elev, in feet	Date	Dist.G.S. to Water Surface in feet	Water Surface Elev, in feet	Agency Supplying Data
		(CONT.)			
03S/07W-25D01 S	582.0	11-14-62	57.8	524.2	4701
		12-12-62	57.6	524.4	
		1-14-63	56.3	525.7	
		2-12-63	54.5	527.5	
		3-12-63	53.0	529.0	
		4-10-63	54.0	528.0	
		5-11-63	60.7P	521.3	
		6-12-63	53.8	528.2	
03S/07W-25E01 S	604.0	7-09-62	98.2P	505.8	4701
		8-14-62	100.3P	503.7	
		9-11-62	101.2P	502.8	
		10-12-62	98.8P	505.2	
		11-14-62	99.0P	505.0	
		12-12-62	99.7P	504.3	
		1-14-63	78.5	525.5	
		2-12-63	77.3	526.7	
		3-12-63	98.0P	506.0	
		4-10-63	98.6P	505.4	
		5-11-63	74.1	529.9	
		6-12-63	97.7P	506.3	
03S/07W-25H01 S	606.9	10-09-62	73.2	533.7	4103
		4-05-63	70.4	536.5	
03S/07W-25J01 S	642.0	7-14-62	103.2	538.8	5717
		8-04-62	103.2	538.8	
		8-18-62	104.2	537.8	
		9-01-62	104.5	537.5	
		9-15-62	105.2	536.8	
		9-29-62	104.8	537.2	
		10-13-62	104.4	537.6	
		11-03-62	105.2	536.8	
		11-17-62	104.3	537.7	
		12-01-62	104.5	537.5	
		12-15-62	104.2	537.8	
		12-29-62	104.2	537.8	
		1-19-63	104.8	537.2	
		2-02-63	104.8	537.2	
		2-16-63	103.8	538.2	
		3-02-63	104.1	537.9	
		3-16-63	102.8	539.2	
		3-30-63	101.3	540.7	
		(CONT.)			
03S/07W-25J01 S	642.0	4-20-63	100.2	541.8	5717
		5-04-63	99.0	543.0	
		5-18-63	100.3	541.7	
		6-01-63	99.8	542.2	
		6-15-63	99.9	542.1	
03S/07W-25K01 S	628.7	7-14-62	105.3	523.4	5717
		8-04-62	103.8	524.9	
		8-18-62	107.0	521.7	
		12-01-62	DRY		
		12-15-62	DRY		
		12-29-62	DRY		
		3-02-63	DRY		
		3-16-63	DRY		
		3-30-63	DRY		
03S/07W-25M01 S	634.0	7-09-62	110.5P	523.5	4701
		8-14-62	113.9P	520.1	
		9-11-62	114.8P	519.2	
		10-12-62	114.5P	519.5	
		11-14-62	113.9P	520.1	
		12-12-62	114.2P	519.8	
		1-14-63	104.0	530.0	
		2-12-63	103.5	530.5	
		3-12-63	109.0P	525.0	
		4-10-63	109.6P	524.4	
		5-11-63	109.8P	524.2	
		6-12-63	109.7P	524.3	
03S/07W-25M02 S	661.0	7-14-62	173.5P	487.5	5717
		8-04-62	174.2P	486.8	
		8-18-62	174.5P	486.5	
		9-01-62	174.3P	486.7	
		9-15-62	175.0P	486.0	
		9-29-62	174.8P	486.2	
		10-13-62	175.2P	485.8	
		11-03-62	174.5P	486.5	
		11-17-62	174.2P	486.8	
		12-01-62	174.0P	487.0	
		12-15-62	174.8P	486.2	
		12-29-62	174.5P	486.5	
		1-19-63	167.8P	493.2	
		2-02-63	174.8P	486.2	
		2-16-63	174.8P	486.2	
		(CONT.)			

E Questionable measurement
P Pumping measurement
** Approximate ground surface elevation
A Air gauge measurement

GROUND WATER LEVELS AT WELLS

State Well Number	G.S.Elev., in feet	Date	Dist G.S. to Water Surface in feet	Water Surface Elev., in feet	Agency Supplying Data
SANTA ANA RIVER HYDRO UNIT Y-01.00					
MIDDLE SANTA ANA RIV HYDR SUBUNIT Y-01.80 TEMESCAL HYDRO SUBAREA Y-01.85					
		(CONT.)			
03S/07W-25M02 S	661.0	3-02-63	170.3P	490.7	5717
		3-16-63	174.5P	486.5	
		3-30-63	141.5	519.5	
		4-20-63	131.8	529.2	
		5-04-63	130.9	530.1	
		5-18-63	126.5P	534.5	
		6-01-63	176.8P	484.2	
		6-15-63	177.0P	484.0	
03S/07W-26G01 S	640.0	7-09-62	122.7P	517.3	4701
		8-14-62	126.2P	513.8	
		9-11-62	126.8P	513.2	
		10-12-62	128.0P	512.0	
		11-14-62	128.6P	511.4	
		12-12-62	128.3P	511.7	
		1-14-63	118.4	521.6	
		2-12-63	116.8	523.2	
		3-12-63	122.8P	517.2	
		4-10-63	124.8P	515.2	
		5-11-63	122.7P	517.3	
		6-12-63	122.7P	517.3	
03S/07W-26K01 S	677.8	7-09-62	156.7P	521.1	4701
		8-14-62	158.7P	519.1	
		9-11-62	160.6P	517.2	
		10-12-62	163.3P	514.5	
		11-14-62	162.8P	515.0	
		12-12-62	163.1P	514.7	
		1-14-63	153.8	524.0	
		2-12-63	153.0	524.8	
		3-12-63	152.3P	525.5	
		4-10-63	151.7	526.1	
		5-11-63	148.2	529.6	
		6-12-63	153.6P	524.2	
03S/07W-27A01 S	631.0	8-03-62	123.0	508.0	4103
		9-11-62	125.1	505.9	
		10-05-62	122.7	508.3	
		11-07-62	121.0	510.0	
		12-04-62	121.0	510.0	
		1-09-63	121.5	509.5	
		2-05-63	116.2	514.8	
		3-01-63	114.4	516.6	
		(CONT.)			
03S/07W-27A01 S	631.1	3-21-63	113.7	517.4	3102
		4-04-63	114.7	516.4	
		5-07-63	112.2	518.8	
03S/07W-27G01 S	650.0**	7-14-62	150.8P	499.2	5717
		8-04-62	149.2P	500.8	
		8-18-62	152.5P	497.5	
		9-01-62	152.5P	497.5	
		9-15-62	153.2P	496.8	
		9-29-62	151.8P	498.2	
		10-13-62	155.4P	494.6	
		11-03-62	153.3P	496.7	
		11-17-62	152.8P	497.2	
		12-01-62	152.8	497.2	
		12-15-62	152.8	497.2	
		12-29-62	152.8	497.2	
		1-19-63	155.4P	494.6	
		2-02-63	154.3P	495.7	
		2-16-63	155.7P	494.3	
		3-02-63	155.4P	494.6	
		3-16-63	154.4P	495.6	
		3-30-63	153.1P	496.9	
		4-20-63	155.3P	494.7	
		5-04-63	155.8	494.2	
		5-18-63	155.5	494.5	
		6-01-63	155.8P	494.2	
		6-15-63	155.4P	494.6	
03S/07W-27H01 S	661.5	3-21-63	143.5	518.0	3102
03S/07W-28F01 S	573.7	7-08-62	71.9	501.8	4103
		8-03-62	73.3	500.4	
		9-11-62	73.4	500.3	
		10-05-62	74.3	499.4	
		11-07-62	74.4	499.3	
		12-04-62	74.4	499.3	
		1-09-63	74.1	499.6	
		2-05-63	73.8	499.9	
		3-01-63	73.5	500.2	
		4-04-63	73.2	500.5	
		5-08-63	72.9	500.8	
		6-04-63	73.0	500.7	
03S/07W-28F02 S	573.0	7-25-62	72.4	500.6	3102
		(CONT.)			

s Questionable measurement
** Approximate ground surface elevation
P Pumping measurement
A Air gauge measurement

GROUND WATER LEVELS AT WELLS

State Well Number	G.S.Elev., in feet	Date	Dist. G.S. to Water Surface in feet	Water Surface Elev., in feet	Agency Supplying Data
SANTA ANA RIVER HYDRO UNIT Y-01.00					
MIDDLE SANTA ANA RIV HYDR SUBUNIT Y-01.80 TEMESCAL HYDRO SUBAREA Y-01.85					
		(CONT.)			
03S/07W-28F02 S	573.0	8-15-62	72.8	500.2	3102
		10-18-62	73.7	499.3	
		11-14-62	73.7	499.3	
		12-14-62	73.7	499.3	
		1-10-63	73.4	499.6	
		2-20-63	72.9	500.1	
		3-21-63	72.6	500.4	
		4-17-63	72.4	500.6	
		5-15-63	72.1	500.9	
		6-19-63	72.3	500.7	
03S/07W-28F03 S	564.1	3-21-63	63.0	501.1	3102
03S/07W-28J01 S	610.4	7-25-62	103.2	507.2	3102
		8-15-62	103.8	506.6	
		10-18-62	104.6	505.8	
		11-14-62	104.6	505.8	
		12-14-62	104.5	505.9	
		1-10-63	104.3	506.1	
03S/07W-35C01 S	730.0	7-09-62	205.3P	524.7	4701
		8-14-62	206.0P	524.0	
		9-11-62	206.4P	523.6	
		10-12-62	206.5P	523.5	
		11-14-62	206.3P	523.7	
		12-12-62	206.5P	523.5	
		1-14-63	197.0	533.0	
		2-12-63	196.0	534.0	
		3-12-63	200.2P	529.8	
		4-10-63	198.6P	531.4	
		5-11-63	199.5P	530.5	
		6-12-63	202.3P	527.7	
04S/07W-03F01 S	951.1	3-29-63	130.9	820.2	3102
04S/07W-03L01 S	969.1	10-05-62	131.5	837.6	4103
		3-29-63	127.9	841.2	3102
		4-04-63	127.6	841.5	4103

State Well Number	G.S.Elev., in feet	Date	Dist. G.S. to Water Surface in feet	Water Surface Elev., in feet	Agency Supplying Data
MIDDLE SANTA ANA RIV HYDR SUBUNIT Y-01.80 ARLINGTON HYDRO SUBAREA Y-01.86					
03S/05W-05B01 S	780.0**	7-02-62	26.8	753.2	4103
		8-06-62	26.0	754.0	
		9-11-62	26.2	753.8	
		10-08-62	26.4	753.6	
		11-08-62	26.5	753.5	
		12-05-62	26.5	753.5	
		1-09-63	26.4	753.6	
		2-06-63	26.3	753.7	
		3-04-63	26.2	753.8	
		4-03-63	26.1	753.9	
		5-08-63	25.8	754.2	
		6-05-63	25.6	754.4	
03S/05W-05M03 S	756.6	8-03-62	19.2	737.4	4103
		9-11-62	19.8	736.8	
		10-08-62	20.0	736.6	
		11-08-62	19.7	736.9	
		12-05-62	19.4	737.2	
		1-09-63	19.1	737.5	
		2-06-63	18.8	737.8	
		3-04-63	18.5	738.1	
		4-03-63	18.1	738.5	
		5-08-63	17.3	739.3	
		6-05-63	16.9	739.7	
03S/05W-07R02 S	877.0	12-21-62	16.7	860.3	5100
03S/05W-17Q01 S	892.4	10-05-62	73.3	819.1	4103
		4-03-63	75.3	817.1	
03S/06W-03L01 S	802.0	7-03-62	15.2	786.8	4103
		8-03-62	17.8	784.2	
		9-11-62	17.8	784.2	
		10-05-62	17.7	784.3	
		11-08-62	17.3	784.7	
		12-04-62	16.5	785.5	
		1-09-63	15.7	786.3	
		2-06-63	15.4	786.6	
		3-04-63	15.5	786.5	
		4-03-63	15.4	786.6	
		6-05-63	17.1	784.9	
03S/06W-11M02 S	719.0**	9-11-62	9.6	709.4	4103
		10-05-62	9.8	709.2	
		(CONT.)			

* Questionable measurement
** Approximate ground surface elevation
P Pumping measurement
A Air gauge measurement

GROUND WATER LEVELS AT WELLS

State Well Number	G.S. Elev., in feet	Date	Dist G.S. to Water Surface in feet	Water Surface Elev., in feet	Agency Supplying Data
SANTA ANA RIVER HYDRO UNIT Y-01.00					
MIDDLE SANTA ANA RIV HYDR SUBUNIT Y-01.80					
ARLINGTON HYDRO SUBAREA Y-01.86					
		(CONT.)			
03S/06W-11M02 S	719.0**	11-08-62	9.5	709.5	4103
		12-04-62	9.2	709.8	
		1-09-63	8.8	710.2	
		2-05-63	8.5	710.5	
		3-04-63	7.9	711.1	
		4-03-63	7.6	711.4	
		5-08-63	7.7	711.3	
		6-05-63	8.2	710.8	
03S/06W-13A01 S	756.7	7-03-62	59.5	697.2	4103
		8-03-62	56.5	700.2	
		9-11-62	54.[illegible]	702.7	
		10-05-62	54.5	702.2	
		11-08-62	55.5	701.2	
		12-04-62	54.0	702.7	
		1-09-63	53.3	703.4	
		2-05-63	53.8	703.9	
		3-01-63	53.9	702.8	
		4-03-63	51.7	705.0	
		5-08-63	52.7	704.0	
		6-05-63	52.8	703.9	
03S/06W-13F01 S	731.9	3-29-63	39.4	692.5	3102
03S/06W-13Q01 S	744.8	10-05-62	52.9	691.9	4103
		4-03-63	49.7	695.1	
03S/06W-23L[illegible] S	685.6	3-22-63	38.9	646.7	3102
03S/06W-24G01 S	804.6**	10-05-62	10.7	793.9	4103
		4-03-63	9.9	794.7	
03S/06W-24J01 S	829.0	10-05-62	7.4	821.6	4103
		4-03-63	8.6	820.4	
03S/06W-24Q01 S	811.7	9-11-62	5.8	805.9	4103
		10-05-62	5.9	805.8	
		11-08-62	5.7	806.0	
		12-04-62	5.7	806.0	
		1-09-63	5.5	806.2	
		2-05-63	5.6	806.1	
		3-01-63	7.0	804.7	
		4-03-63	5.8	805.9	
		(CONT.)			
03S/06W-24Q01 S	811.7	5-08-63	5.7	806.0	4103
		6-04-63	5.6	806.1	
RIVERSIDE HYDRO SUBAREA Y-01.87					
01S/04W-28L01 S	941.0	7-13-62	128.7	812.3	4783
		8-17-62	133.6	807.4	
		9-15-62	135.4	805.6	
		10-01-62	136.9	804.1	
		11-16-62	133.0	808.0	
		12-15-62	134.4	806.6	
		1-12-63	131.9	809.1	
		2-18-63	126.4	814.6	
		3-16-63	119.6	821.4	
		4-13-63	133.7	807.3	
		5-19-63	134.5	806.5	
		6-15-63	133.7	807.3	
01S/04W-28L02 S	940.0	7-13-62	176.7P	763.3	4783
		8-17-62	201.6P	738.4	
		9-15-62	201.0P	739.0	
		10-01-62	204.5P	735.5	
		11-16-62	136.0	804.0	
		12-15-62	182.6P	757.4	
		1-12-63	134.0	806.0	
		2-18-63	125.4	814.6	
		3-16-63	166.3P	773.7	
		4-13-63	162.4P	777.6	
		5-19-63	168.0P	772.0	
		6-15-63	189.0P	751.0	
01S/04W-28N06 S	927.[illegible]	7-13-62	147.3P	780.0	4783
		8-17-62	167.5P	759.5	
		9-15-62	126.0	801.0	
		10-01-62	145.4P	781.6	
		11-16-62	148.0P	779.0	
		12-15-62	160.0P	767.0	
		1-12-63	158.5P	768.5	
		2-18-63	113.2	813.8	
		3-16-63	114.4	812.6	
		4-13-63	114.0	813.0	
		5-19-63	135.9P	791.1	
		(CONT.)			

e Questionable measurement
P Pumping measurement
** Approximate ground surface elevation
A Air gauge measurement

GROUND WATER LEVELS AT WELLS

SANTA ANA RIVER HYDRO UNIT Y-01.00

MIDDLE SANTA ANA RIV HYDR SUBUNIT Y-01.80
RIVERSIDE HYDRO SUBAREA Y-01.87

State Well Number	G.S.Elev., in feet	Date	Dist G.S to Water Surface in feet	Water Surface Elev., in feet	Agency Supplying Data
		(CONT.)			
01S/04W-28N05 S	927.0	6-16-63	118.5	808.5	5783
01S/04W-29H01 S	929.3	7-06-62	147.6P	781.7	5720
		7-20-62	150.6P	778.7	
		8-03-62	151.7P	777.6	
		8-17-62	153.4P	775.9	
		8-31-62	150.7P	778.6	
		9-14-62	116.3	813.0	
		9-28-62	155.2P	774.1	
		10-12-62	117.0	812.3	
		10-26-62	131.4P	797.9	
		11-09-62	115.1	814.2	
		11-22-62	111.3	818.0	
		12-06-62	112.8	816.5	
		12-20-62	111.9	817.4	
		1-03-63	111.1	818.2	
		1-17-63	111.4	817.9	
		1-31-63	111.2	818.1	
		2-14-63	109.2	820.1	
		3-01-63	105.5	823.8	
		3-15-63	141.6P	787.7	
		3-28-63	133.1	826.2	
		4-12-63	139.9P	780.4	
		4-25-63	103.3	826.0	
		5-10-63	104.1	825.2	
		5-24-63	107.4	821.9	
		6-06-63	106.9	822.4	
		6-20-63	147.9P	781.5	
01S/04W-29H02 S	934.4	7-06-62	111.8	822.6	5720
		7-20-62	113.8	820.6	
		8-03-62	114.9	819.5	
		8-17-62	117.2	817.2	
		8-31-62	119.2	815.2	
		9-14-62	119.3	815.1	
		9-28-62	119.5	814.9	
		10-12-62	118.9	815.5	
		10-26-62	119.1	815.3	
		11-09-62	117.7	816.7	
		11-22-62	117.5	816.9	
		12-06-62	116.2	818.2	
		12-20-62	115.9	818.5	
		1-03-63	114.2	820.2	
		(CONT.)			

MIDDLE SANTA ANA RIV HYDR SUBUNIT Y-01.80
RIVERSIDE HYDRO SUBAREA Y-01.87

State Well Number	G.S Elev., in feet	Date	Dist. G.S to Water Surface in feet	Water Surface Elev., in feet	Agency Supplying Data
01S/04W-29H02 S	934.4	1-17-63	115.2	819.2	5720
		1-31-63	116.4	818.0	
		2-14-63	114.1	820.3	
		3-01-63	111.0	823.4	
		3-15-63	107.6	826.8	
		3-28-63	108.8	825.6	
		4-11-63	109.2	825.2	
		4-25-63	107.0	827.4	
		5-10-63	106.4	828.0	
		5-24-63	109.9	824.5	
		6-13-63	113.1	821.3	
		6-27-63	115.2	819.2	
01S/04W-29Q01 S	919.3	7-06-62	137.3P	782.0	5720
		7-20-62	139.9P	779.4	
		8-03-62	142.1P	777.2	
		8-17-62	141.2P	778.1	
		8-31-62	113.8	805.5	5718
		8-31-62	113.8	805.5	5720
		9-14-62	111.6	807.7	
		9-28-62	144.3P	775.0	
		10-12-62	145.1P	774.2	
		10-26-62	109.6	809.7	
		11-09-62	139.7P	779.6	
		11-22-62	106.4	812.9	
		12-07-62	106.0	813.3	
		12-20-62	105.1	814.2	
		1-03-63	104.8	814.5	
		1-17-63	103.3	816.0	
		1-24-63	103.0	816.3	5718
		2-01-63	103.6	815.7	5720
		2-14-63	101.6	817.7	
		3-01-63	97.1	822.2	
		3-14-63	129.7P	789.6	
		3-28-63	96.9	822.4	
		4-12-63	132.1P	787.2	
		4-19-63	129.2P	790.1	5718
		4-26-63	128.7P	790.6	5720
		5-10-63	131.8P	787.5	
		5-23-63	135.7P	783.6	
		6-06-63	134.4P	784.9	
		6-20-63	138.7P	780.6	
01S/04W-29Q03 S	920.0	7-06-62	155.2P	764.8	5720
		(CONT.)			

* Questionable measurement
** Approximate ground surface elevation
P Pumping measurement
A Air gauge measurement

GROUND WATER LEVELS AT WELLS

SANTA ANA RIVER HYDRO UNIT Y-01.00

MIDDLE SANTA ANA RIV HYDR SUBUNIT Y-01.80

RIVERSIDE HYDRO SUBAREA Y-01.87

State Well Number	G.S. Elev., in feet	Date	Dist G.S. to Water Surface in feet	Water Surface Elev., in feet	Agency Supplying Data
		(CONT.)			
01S/04W-29Q03 S	920.0	7-20-62	160.4P	759.6	5720
		8-03-62	161.8P	758.2	
		8-17-62	117.9	[illegible]	
		8-31-62	117.1	802.9	
		9-14-62	115.7	804.3	
		9-28-62	160.8P	759.2	
		10-12-62	158.9P	761.1	
		10-25-62	106.6	813.4	
		11-09-62	112.1	807.9	
		11-22-62	[illegible]	811.0	
		12-07-62	108.6	811.4	
		12-20-62	107.9	812.1	
		1-03-63	107.5	812.5	
		1-17-63	106.8	813.2	
		2-01-63	[illegible]	811.2	
		2-14-63	104.7	815.3	
		3-01-63	99.9	820.1	
		3-14-63	101.4	818.6	
		3-28-63	99.5	820.5	
		4-12-63	144.7P	775.3	
		4-26-63	104.2	815.8	
		5-10-63	143.5P	776.5	
		5-23-63	146.4P	773.6	
		6-06-63	146.4P	773.6	
		6-20-63	153.7P	766.3	
01S/04W-29R01 S	923.3	7-06-62	152.0P	771.3	5720
		7-20-62	155.3P	768.0	
		8-03-62	148.[illegible]	774.3	
		10-12-62	122.9	800.4	
		10-25-62	118.6	[illegible]	
		11-09-62	117.[illegible]	[illegible]	
		11-22-62	116.[illegible]	[illegible]	
		12-07-62	116.7	[illegible]	
		12-20-62	115.2	808.1	
		1-03-63	124.1	[illegible]	
		1-17-63	114.9	808.4	
		2-01-63	124.3P	799.0	
		2-14-63	112.1	811.2	
		3-01-63	107.3	816.0	
		3-14-63	109.8	813.5	
		3-28-63	106.9	816.4	
		4-12-63	154.5P	768.8	
		(CONT.)			

MIDDLE SANTA ANA RIV HYDR SUBUNIT Y-01.80

RIVERSIDE HYDRO SUBAREA Y-01.87

State Well Number	G.S. Elev., in feet	Date	Dist G.S. to Water Surface in feet	Water Surface Elev., in feet	Agency Supplying Data
01S/04W-29R01 S	923.3	4-26-63	147.1P	776.2	5720
		5-10-63	153.1P	770.2	
		5-23-63	125.9*	797.4	
		6-[illegible]-63	114.[illegible]	[illegible]	
		6-20-63	166.4P	756.9	
01S/04W-30L01 S	904.0	3-19-63	48.1	855.9	5100
01S/04W-31J01 S	935.5	2-15-62	126.3	809.2	5718
		1-13-63	122.9	812.6	
		4-11-63	120.[illegible]	815.[illegible]	
01S/04W-32E07 S	905.6	2-15-62	100.8*	804.8	5718
		1-13-63	89.0	816.6	
		5-19-63	80.0	816.6	
01S/04W-32E12 S	903.0**	11-03-62	77.3	825.7	5713
		12-01-62	76.6	826.4	
		1-05-63	76.1	826.9	
		2-02-63	76.8	826.2	
		3-02-63	75.4	827.6	
		4-06-63	73.8	829.2	
		5-04-63	73.4	829.6	
		6-01-63	75.7	827.3	
01S/04W-32M01 S	935.0	7-13-62	130.5P	804.5	5783
		8-17-62	134.[illegible]	[illegible]	
		9-15-62	134.8P	800.2	
		10-01-62	136.0P	799.0	
		11-15-62	134.[illegible]	[illegible]	
		12-15-62	132.4P	802.6	
		1-[illegible]-63	131.[illegible]	[illegible]	
		2-19-63	115.[illegible]	[illegible]	
		3-[illegible]-63	126.[illegible]	[illegible]	
		4-11-63	126.4	[illegible]	
		5-19-63	128.5P	806.5	
		6-[illegible]-63	131.[illegible]	[illegible]	
01S/04W-32Q02 S	1011.3	9-15-62	DRY		5718
		1-13-63	DRY		
		5-19-63	210.9	800.4	
01S/04W-33B05 S	940.0	7-13-62	117.5	822.5	5783
		8-17-62	122.4	817.6	

* Questionable measurement

** Approximate ground surface elevation

P Pumping measurement

A Air gauge measurement

GROUND WATER LEVELS AT WELLS

State Well Number	G.S.Elev, in feet	Date	Dist. G.S. to Water Surface in feet	Water Surface Elev, in feet	Agency Supplying Data
SANTA ANA RIVER HYDRO UNIT Y-01.00					
MIDDLE SANTA ANA RIV HYDR SUBUNIT Y-01.80 RIVERSIDE HYDRO SUBAREA Y-01.87					
01S/05W-23N01 S	1037.6	7-12-62	219.5P	818.1	4124
		1-15-63	214.0P	823.6	
		2-15-63	214.0*	823.6	
		4-17-63	214.0P	823.6	
		5-17-63	221.0P	816.6	
01S/05W-23Q01 S	1021.0	12-14-62	187.8	833.2	5100
		3-22-63	198.8*	822.2	
01S/05W-25B02 S	1000.0	3-22-63	170.6	829.4	5100
01S/05W-34J01 S	946.1	12-03-62	142.2	803.9	5100
		2-28-63	143.6	802.5	
01S/05W-35R01 S	887.0	12-14-62	71.5	815.5	5100
		3-22-63	69.3	817.7	
01S/05W-36C04 S	875.8	3-19-63	43.7	832.1	5100
01S/05W-36L01 S	860.0**	12-03-62	58.0	802.0	5204
		3-27-63	46.0	814.0	
02S/04W-05A01 S	1026.0	9-15-62	217.6	808.4	5718
		1-13-63	216.3	809.7	
		5-19-63	DRY		
02S/04W-05C01 S	976.0	7-01-62	191.5P	784.5	3847
		7-15-62	195.6P	780.4	
		7-29-62	197.9P	778.1	
		8-21-62	205.5P	770.5	
	976.4	8-26-62	208.1P	768.3	5718
	976.0	9-17-62	207.3P	768.7	3847
		10-01-62	203.9P	772.1	
		10-15-62	167.5	808.5	
		10-29-62	167.3	808.7	
		11-18-62	168.5	807.5	
		12-02-62	204.3P	771.7	
		12-16-62	167.5	808.5	
		12-29-62	165.3	810.7	
		1-13-63	165.1	810.9	
	976.4	1-13-63	165.5	810.9	5718
	976.0	1-27-63	165.1	810.9	3847
		2-18-63	165.1	810.9	
		3-18-63 (CONT.)	163.6	812.4	
02S/04W-05C01 S	976.0	4-08-63	162.0	814.0	3847
		4-30-63	161.9	814.1	
		5-13-63	193.7P	782.3	
	976.4	5-13-63	194.1P	782.3	5718
	976.0	5-27-63	163.4	812.6	3847
02S/04W-05F01 S	983.5	9-15-62	173.2*	810.3	5718
		1-13-63	172.1	811.4	
		5-19-63	170.2	813.3	
02S/04W-05N01 S	946.0	7-13-62	143.3P	802.7	5783
		8-17-62	144.7P	801.3	
		9-15-62	149.7P	796.3	
		10-01-62	145.2P	800.8	
		11-16-62	144.0P	802.0	
		12-15-62	145.8P	800.2	
		1-12-63	146.3P	799.7	
		2-18-63	138.0	808.0	
		3-16-63	148.4P	797.6	
		4-13-63	147.0P	799.0	
		5-19-63	145.5P	800.5	
		6-15-63	145.1P	800.9	
02S/04W-05P01 S	992.4	9-15-62	183.0	809.4	5718
		1-13-63	182.7	809.7	
		5-11-63	180.4	812.0	
02S/04W-06A01 S	951.4	9-15-62	145.5	805.9	5718
02S/04W-06A03 S	950.2	9-29-62	143.0	807.2	5717
		10-20-62	143.0P	807.2	
		11-03-62	142.0	808.2	
		11-17-62	141.0	809.2	
		12-01-62	140.0	810.2	
		12-15-62	141.0	809.2	
		12-29-62	138.0	812.2	
		2-16-63	145.0	805.2	
		3-02-63	138.0	812.2	
		3-30-63	137.0	813.2	
		4-20-63	137.0	813.2	
		6-01-63	138.0	812.2	
02S/04W-06J01 S	945.8	1-13-63	136.2*	809.6	5718

* Questionable measurement
** Approximate ground surface elevation
P Pumping measurement
A Air gauge measurement

GROUND WATER LEVELS AT WELLS

GROUND WATER LEVELS AT WELLS

State Well Number	G.S Elev., in feet	Date	Dist G.S to Water Surface in feet	Water Surface Elev., in feet	Agency Supplying Data
SANTA ANA RIVER HYDRO UNIT Y-01.00					
MIDDLE SANTA ANA RIV HYDR SUBUNIT Y-01.80 RIVERSIDE HYDRO SUBAREA Y-01.87					
02S/04W-06K02 S	920.4	9-15-62	110.8	809.6	5718
		1-13-63	110.9	809.5	
		5-11-63	108.9	811.5	
02S/04W-06Q03 S	904.6	9-15-62	95.0	809.6	5718
		1-13-63	97.0	807.6	
		5-11-63	91.0	813.6	
02S/04W-06R04 S	948.0	9-15-62	134.8*	813.2	5718
		1-13-63	134.3*	813.7	
		5-11-63	129.9*	818.1	
02S/04W-06R05 S	947.8	9-15-62	141.4*	806.4	5718
		1-13-63	140.9*	806.9	
		5-11-63	140.8P	807.0	
02S/04W-06R06 S	943.9	9-15-62	138.7P	805.2	5718
		1-13-63	138.4P	805.5	
		5-11-63	136.5	807.4	
02S/04W-07L01 S	883.1	7-05-62	85.3	797.8	5720
		7-19-62	86.0	797.1	
		8-03-62	86.8	796.3	
		8-17-62	88.1	795.0	
		8-31-62	88.5	794.6	
		9-14-62	88.0	795.1	
		9-28-62	90.1	793.0	
		10-12-62	80.3	802.8	
		10-26-62	87.4	795.7	
		11-09-62	89.1	794.0	
		11-23-62	88.0	795.1	
		12-07-62	110.2P	772.9	
		12-21-62	86.7	796.4	
		1-04-63	86.2	796.9	
		1-18-63	86.1	797.0	
		2-01-63	85.8	797.3	
		2-15-63	86.2	797.9	
		2-28-63	85.9	797.2	
		3-15-63	86.3	796.8	
		3-28-63	84.4	798.7	
		4-12-63	86.3	796.8	
		4-26-63	84.2	798.9	
		5-10-63	86.1	797.0	
		5-24-63	85.4	797.7	
		(CONT.)			
02S/04W-07L01 S	883.1	6-07-63	85.5	797.6	5720
		6-21-63	87.8	795.3	
02S/04W-07N01 S	874.3	7-05-62	85.9	788.4	5720
		7-19-62	102.5P	771.8	
		8-03-62	88.2	786.1	
		8-17-62	89.8	784.5	
		8-31-62	103.4P	770.9	
		9-14-62	103.4P	770.9	
		9-28-62	90.1	784.2	
		10-12-62	104.5P	769.8	
		10-26-62	88.9	785.4	
		11-09-62	104.2P	770.1	
		11-23-62	88.7	785.6	
		12-07-62	87.4	786.9	
		12-21-62	86.0	788.3	
		1-04-63	86.0	788.3	
		1-18-63	85.6	788.7	
		2-01-63	84.9	789.4	
		2-15-63	84.5	789.8	
		2-28-63	85.7	788.6	
		3-15-63	84.9	789.4	
		3-28-63	83.4	790.9	
		4-12-63	83.4	790.9	
		4-26-63	83.1	791.2	
		5-10-63	107.9P	766.4	
		5-24-63	85.9	788.4	
		6-07-63	84.8	789.5	
		6-21-63	85.8	788.5	
02S/04W-07R01 S	964.2	10-04-62	152.8P	811.4	4183
		4-03-63	151.7	812.5	
02S/04W-08E01 S	987.0**	7-11-62	173.0	814.0	5204
		7-25-62	188.5P	798.5	
		8-16-62	190.0P	797.0	
		8-30-62	176.5	810.5	
		9-13-62	187.0*	800.0	
		9-25-62	181.5P	805.5	5718
		10-03-62	179.5	807.5	5204
		10-17-62	180.0	807.0	
		11-06-62	183.0P	804.0	
		11-20-62	181.5P	805.5	
		12-20-62	185.0P	802.0	
		(CONT.)			

* Questionable measurement
P Pumping measurement
** Approximate ground surface elevation
A Air gauge measurement

GROUND WATER LEVELS AT WELLS

SANTA ANA RIVER HYDRO UNIT Y-01.00

MIDDLE SANTA ANA RIV HYDR SUBUNIT Y-01.80

RIVERSIDE HYDRO SUBAREA Y-01.87

State Well Number	G.S.Elev., in feet	Date	Dist. G.S. to Water Surface in feet	Water Surface Elev., in feet	Agency Supplying Data
		(CONT.)			
02S/04W-08E01 S	987.0**	1-03-63	179.0P	808.0	5204
		1-13-63	177.0	810.0	5718
		1-24-63	190.0P	797.0	5204
		2-13-63	183.0P	804.0	
		2-27-63	195.5P	791.5	
		3-13-63	188.0*	799.0	
		3-27-63	180.0P	807.0	
		4-11-63	177.0	810.0	
		5-07-63	180.3P	806.7	
		5-11-63	174.8	812.2	5718
		5-21-63	180.5P	806.5	5204
		6-06-63	177.8	809.2	
02S/04W-08M01 S	1000.0**	7-13-62	193.5P	806.5	5783
		8-17-62	194.4P	805.6	
		9-15-62	195.8P	804.2	
		10-01-62	196.4P	803.6	
		11-16-62	196.9P	803.1	
		12-15-62	198.0P	802.0	
		1-12-63	197.3P	802.7	
		2-18-63	189.0	811.0	
		3-16-63	195.4P	804.6	
		4-13-63	197.0P	803.0	
		5-19-63	187.0	813.0	
		6-15-63	195.5P	804.5	
02S/04W-08M02 S	980.0**	7-13-62	167.0	813.0	5783
		8-17-62	168.5P	811.5	
		9-15-62	170.0	810.0	
		10-01-62	171.4	808.6	
		11-16-62	172.0	808.0	
		12-15-62	173.4	806.6	
		1-12-63	172.3	807.7	
		2-18-63	171.0	809.0	
		3-16-63	170.0	810.0	
		4-13-63	165.5	814.5	
		5-19-63	169.6	810.4	
		6-15-63	170.3	809.7	
02S/04W-18E01 S	904.7	10-04-62	105.9	798.8	4103
		4-03-63	103.1	801.6	
02S/04W-19J01 S	1020.0**	7-11-62	247.5P	772.5	5204
		(CONT.)			
02S/04W-19J01 S	1020.0**	7-25-62	254.8P	765.2	5204
		8-16-62	261.0P	759.0	
		8-30-62	258.0P	762.0	
		9-13-62	267.5P	752.5	
		10-03-62	213.0	807.0	
		10-17-62	212.5	807.5	
		11-06-62	213.5	806.5	
		11-29-62	214.5	805.5	
		12-20-62	214.8	805.2	
		1-03-63	213.0	807.0	
		1-24-63	213.0	807.0	
		2-13-63	212.5	807.5	
		2-27-63	213.0	807.0	
		3-13-63	211.5	808.5	
		3-27-63	253.5P	766.5	
		4-11-63	260.5P	759.5	
02S/04W-19P01 S	996.1	4-03-63	187.9	808.2	4103
02S/04W-30B01 S	1004.0**	7-02-62	188.5	815.5	4103
		8-02-62	187.3	816.7	
		9-06-62	187.1	816.9	
		10-04-62	186.9	817.1	
		11-07-62	186.3	817.7	
		12-03-62	186.1	817.9	
		1-08-63	186.3	817.7	
		2-04-63	184.3	819.7	
		3-04-63	185.2	818.8	
		4-03-63	184.2	819.8	
		5-07-63	184.5	819.5	
		6-04-63	185.3	818.7	
02S/04W-33R01 S	1500.0	10-16-62	53.0	1447.0	4103
		3-26-63	52.4	1447.6	
02S/05W-01G01 S	854.6	12-03-62	38.0	816.6	5204
		3-27-63	34.0	820.6	
02S/05W-01G02 S	844.0**	12-03-62	43.0	801.0	5204
		3-27-63	42.0	802.0	
02S/05W-01J01 S	842.8	9-04-62	41.9	800.9	5713
		9-08-62	43.1	799.7	
		10-06-62	43.7	799.1	
		(CONT.)			

* Questionable measurement

** Approximate ground surface elevation

P Pumping measurement

A Air gauge measurement

GROUND WATER LEVELS AT WELLS

State Well Number	G.S. Elev., in feet	Date	Dist. G.S. to Water Surface in feet	Water Surface Elev., in feet	Agency Supplying Data
SANTA ANA RIVER HYDRO UNIT Y-01.00					
MIDDLE SANTA ANA RIV HYDR SUBUNIT Y-01.80					
RIVERSIDE HYDRO SUBAREA Y-01.87					
		(CONT.)			
02S/05W-01J01 S	842.6	11-03-62	43.9	798.9	5713
		12-01-62	43.2	799.6	
		1-05-63	42.0	800.8	
		2-02-63	41.7	801.1	
		3-02-63	41.6	801.2	
		4-06-63	40.9	801.9	
		5-04-63	40.5	802.3	
		6-01-63	41.[illegible]	801.8	
02S/05W-01J02 S	848.0**	7-07-62	DRY		5713
02S/05W-01J03 S	845.0**	12-03-62	40.0P	[illegible]	5204
		3-27-63	47.[illegible]P	798.0	
02S/05W-02L01 S	996.2	7-07-62	98.8	797.4	5713
		11-[illegible]-62	1[illegible]	7[illegible]	
		12-01-62	103.7	7[illegible]	
		1-05-63	102.8	7[illegible]	
		2-02-63	100.6	7[illegible]	
		3-[illegible]-63	99.5	7[illegible]	
		4-06-63	98.9	7[illegible]	
		5-04-63	98.9	7[illegible]	
		6-01-63	1[illegible]	7[illegible]	
02S/05W-02L02 S	909.0**	7-07-62	111.1	797.[illegible]	5713
		9-04-62	113.[illegible]	7[illegible]	
		9-[illegible]-62	114.[illegible]	7[illegible]	
		10-06-62	114.[illegible]	7[illegible]	
		11-03-62	114.6	7[illegible]	
		12-01-62	114.[illegible]	7[illegible]	
		1-05-63	113.[illegible]	7[illegible]	
		2-02-63	111.[illegible]	7[illegible]	
		3-02-63	109.4	7[illegible]	
		4-06-63	109.[illegible]	8[illegible]	
		5-04-63	109.[illegible]	7[illegible]	
		6-01-63	111.1	7[illegible]	
02S/05W-02L03 S	902.0	10-06-62	124.[illegible]*	777.[illegible]	5713
		1-05-63	11[illegible]	7[illegible]	
		2-[illegible]-63	108.7	7[illegible]	
		3-02-63	1[illegible]	7[illegible]	
		5-04-63	103.[illegible]	7[illegible]	
		6-01-63	105.6	7[illegible]	

State Well Number	G.S. Elev., in feet	Date	Dist. G.S. to Water Surface in feet	Water Surface Elev., in feet	Agency Supplying Data
MIDDLE SANTA ANA RIV HYDR SUBUNIT Y-01.80					
RIVERSIDE HYDRO SUBAREA Y-01.87					
02S/05W-02R01 S	823.0	7-14-62	42.9P	780.1	5720
		7-29-62	43.[illegible]P	779.8	
		8-12-62	44.[illegible]P	778.8	
		8-28-62	45.[illegible]P	777.[illegible]	
		9-08-62	45.6P	777.[illegible]	
		9-[illegible]-62	46.[illegible]P	776.7	
		10-06-62	46.3P	776.7	
		10-20-62	45.[illegible]P	777.7	
		11-03-62	47.1P	775.[illegible]	
		11-17-62	44.3P	778.7	
		12-01-62	45.6P	777.4	
		12-15-62	45.[illegible]P	777.[illegible]	
		1-05-63	42.[illegible]P	780.4	
		1-[illegible]-63	42.2P	780.[illegible]	
		2-02-63	42.[illegible]P	780.8	
		2-16-63	29.0	794.[illegible]	
		3-[illegible]-63	28.9	794.1	
		3-[illegible]-63	42.[illegible]P	780.7	
		3-30-63	28.4	794.[illegible]	
		4-[illegible]-63	43.9P	779.1	
		4-[illegible]-63	28.4	794.[illegible]	
		5-11-63	43.2P	779.8	
		5-[illegible]-63	44.7P	778.3	
		6-08-63	42.[illegible]P	777.7	
		6-22-63	42.[illegible]P	777.7	
02S/05W-02R02 S	823.0**	7-07-62	31.2	791.8	5720
		7-21-62	3[illegible].4	79[illegible]	
		8-04-62	4[illegible].[illegible]P	78[illegible]	
		8-[illegible]-62	41.[illegible]P	781.[illegible]	
		9-01-62	41.[illegible]P	781.5	
		9-15-62	42.6P	780.[illegible]	
		9-29-62	43.2P	779.8	
		10-[illegible]-62	37.5	785.5	
		1[illegible]-[illegible]-62	4[illegible].[illegible]P	78[illegible]	
		11-10-62	37.6	785.4	
		11-[illegible]-62	37.0P	786.0	
		12-08-62	36.7	786.3	
		12-22-62	35.9	787.[illegible]	
		1-05-63	31.6	791.5	
		1-[illegible]-63	3[illegible].[illegible]	78[illegible]	
		2-[illegible]-63	3[illegible].[illegible]	78[illegible]	
		3-[illegible]-63	29.6	793.[illegible]	
		3-02-63	3[illegible].[illegible]	79[illegible]	
		(CONT.)			

* Questionable measurement

** Approximate ground surface elevation

P Pumping measurement

A Air gauge measurement

GROUND WATER LEVELS AT WELLS

State Well Number	G.S. Elev., in feet	Date	Dist. G.S. to Water Surface in feet	Water Surface Elev., in feet	Agency Supplying Data
SANTA ANA RIVER HYDRO UNIT Y-01.00					
MIDDLE SANTA ANA RIV HYDR SUBUNIT Y-01.80 RIVERSIDE HYDRO SUBAREA Y-01.87					
		(CONT.)			
02S/05W-02R02 S	823.0**	3-14-63	40.2P	782.8	5720
		3-30-63	27.6	795.4	
		4-13-63	40.3P	782.7	
		4-27-63	27.3	795.7	
		5-11-63	40.1P	782.9	
		6-01-63	41.8P	781.2	
		6-15-63	29.6	793.4	
		6-29-63	30.3	792.7	
02S/05W-02R03 S	826.6	7-07-62	40.5P	786.1	5720
		7-21-62	39.0P	787.6	
		8-04-62	40.3P	786.3	
		8-18-62	40.9P	785.7	
		9-01-62	41.8P	784.8	
		9-15-62	42.0P	784.6	
		9-29-62	42.7P	783.9	
		10-12-62	44.4P	782.2	
		10-27-62	42.1P	784.5	
		11-10-62	42.3P	784.3	
		11-24-62	41.5P	785.1	
		12-08-62	41.4P	785.2	
		12-22-62	41.0P	785.6	
		1-05-63	36.6P	790.0	
		1-19-63	38.7P	787.9	
		2-02-63	39.1P	787.5	
		2-16-63	27.4	799.2	
		3-02-63	27.3	799.3	
		3-16-63	38.9P	787.7	
		3-30-63	26.9	799.7	
		4-13-63	39.0P	787.6	
		4-27-63	26.8	799.8	
		5-11-63	39.0P	787.6	
		5-25-63	42.8P	783.7	
		6-08-63	42.1P	784.5	
		6-22-63	41.6P	785.0	
02S/05W-10G01 S	849.8	9-08-62	61.9	787.9	5713
		12-01-62	62.8	787.0	
		12-14-62	65.0	784.8	5100
		1-05-63	61.8	788.0	5713
		2-02-63	61.4	788.4	
		3-22-63	60.8	789.0	5100
		4-06-63	62.2	787.6	5713
		(CONT.)			
02S/05W-10G01 S	849.8	5-04-63	61.4	788.4	5713
		6-01-63	62.5	787.3	
02S/05W-11A01 S	824.8	7-07-62	43.9P	780.9	5720
		7-22-62	44.6P	780.2	
		8-04-62	44.8P	780.0	
		8-19-62	45.8P	779.0	
		9-01-62	46.5P	778.3	
		9-15-62	47.5P	777.3	
		9-29-62	48.4P	776.4	
		10-12-62	48.1P	776.7	
		10-27-62	47.6P	777.2	
		11-10-62	48.2P	776.6	
		11-24-62	47.3P	777.5	
		12-08-62	47.3P	777.5	
		12-22-62	47.8P	777.0	
		1-05-63	43.3P	781.5	
		1-19-63	43.3P	781.5	
		2-02-63	43.5P	781.3	
		2-16-63	28.1	796.7	
		3-02-63	27.0	797.8	
		3-16-63	43.0P	781.8	
		3-30-63	26.6	798.2	
		4-13-63	42.8P	782.0	
		4-27-63	26.5	798.3	
		5-10-63	42.5P	782.3	
		5-25-63	42.1P	782.7	
		6-08-63	45.4P	779.4	
		6-22-63	45.4P	779.4	
02S/05W-11C01 S	875.5	7-07-62	80.8	794.7	5713
		8-04-62	81.7	793.8	
		9-08-62	83.4	792.1	
		10-06-62	84.1	791.4	
		11-03-62	84.2	791.3	
		12-01-62	84.2	791.3	
		1-05-63	82.2	793.3	
		2-02-63	81.3	794.2	
		3-02-63	79.6	795.9	
		4-06-63	79.5	796.0	
		5-04-63	79.2	796.3	
		6-01-63	81.6	793.9	
02S/05W-12A01 S	836.8	7-11-62	62.9P	773.9	5204
		(CONT.)			

\# Questionable measurement
** Approximate ground surface elevation
P Pumping measurement
A Air gauge measurement

GROUND WATER LEVELS AT WELLS

State Well Number	G.S Elev., in feet	Date	Dist G.S to Water Surface in feet	Water Surface Elev., in feet	Agency Supplying Data
SANTA ANA RIVER HYDRO UNIT Y-01.00					
MIDDLE SANTA ANA RIV HYDR SUBUNIT Y-01.80					
RIVERSIDE HYDRO SUBAREA Y-01.87					
		(CONT.)			
02S/05W-12A01 S	836.8	7-25-62	62.4P	774.4	5204
		8-16-62	63.4P	773.4	
		8-30-62	67.4P	769.4	
		9-17-62	61.4	775.4	
		10-03-62	53.4*	783.4	
		10-17-62	41.4	795.4	
		11-06-62	41.9	794.9	
		11-29-62	38.4	798.4	
		12-20-62	37.4	799.4	
		1-03-63	37.4	799.4	
		1-24-63	40.2	796.6	
		2-13-63	36.4	800.4	
		2-27-63	39.4	797.4	
		3-13-63	36.4	800.4	
		3-27-63	35.4	801.4	
		4-11-63	36.4	800.4	
		5-07-63	72.4P	764.4	
		5-21-63	40.9	795.9	
		6-06-63	36.9	799.9	
02S/05W-12B01 S	833.8	7-11-62	67.2P	766.6	5204
		7-25-62	55.7P	778.1	
		8-16-62	56.2P	777.6	
		8-30-62	55.2P	778.6	
		9-13-62	36.2	797.6	
		10-03-62	48.7*	785.1	
		10-17-62	37.2	796.6	
		11-06-62	36.7	797.1	
		11-29-62	34.7	799.1	
		12-20-62	33.2	800.6	
		1-03-63	33.7	800.1	
		1-24-63	34.7	799.1	
		2-13-63	31.2	802.6	
		2-27-63	34.7	799.1	
		3-13-63	31.5	802.3	
		3-27-63	31.2	802.6	
		4-11-63	31.2	802.6	
		5-07-63	61.2P	772.6	
		5-21-63	36.2	797.6	
		6-06-63	34.2	799.6	
02S/05W-12J01 S	845.4**	7-02-62	53.9	791.5	4103
		7-[illegible]-62	53.4	792.[illegible]	5713
		(CONT.)			

State Well Number	G.S Elev., in feet	Date	Dist G.S to Water Surface in feet	Water Surface Elev., in feet	Agency Supplying Data
MIDDLE SANTA ANA RIV HYDR SUBUNIT Y-01.80					
RIVERSIDE HYDRO SUBAREA Y-01.87					
02S/05W-12J01 S	845.4**	8-02-62	56.3	789.1	4103
		8-[illegible]-62	54.3	791.1	
		9-06-62	56.0	789.4	4103
		9-08-62	55.8	789.6	5713
		10-04-62	56.0	789.4	4103
		10-06-62	55.9	789.5	5713
		11-03-62	56.1	789.3	
		11-07-62	55.6	789.8	4103
		12-01-62	54.1	791.3	5713
		12-03-62	54.1	791.3	4103
		1-05-63	52.8	792.6	5713
		1-08-63	53.7	791.7	4103
		2-02-63	52.0	793.4	5713
		2-04-63	51.9	793.5	4103
		3-02-63	51.8	793.6	5713
		3-04-63	51.4	794.0	4103
		4-03-63	51.8	793.6	
		4-06-63	50.6	794.8	5713
		5-04-63	49.9	795.5	
		5-07-63	50.9	794.5	4103
		6-01-63	51.7	793.7	5713
		6-04-63	51.4	794.0	4103
02S/05W-12K02 S	836.2	7-11-62	81.0P	755.2	5204
		7-25-62	81.3P	754.9	
		8-16-62	81.0P	755.2	
		8-30-62	81.0P	755.2	
		9-13-62	81.0P	755.2	
		10-03-62	44.0	792.2	
		10-17-62	55.0P	781.2	
		11-06-62	67.0P	769.2	
		11-29-62	37.5	798.7	
		12-20-62	36.5	799.7	
		1-03-63	36.5	799.7	
		1-24-63	76.5*	759.7	
		2-13-63	34.5	801.7	
		2-27-63	77.5P	758.7	
		3-13-63	34.5	801.7	
		3-27-63	34.5	801.7	
		4-11-63	34.5	801.7	
		5-07-63	62.5P	773.7	
		5-21-63	41.0	793.2	
		6-06-63	39.3	796.9	

E Questionable measurement
P Pumping measurement
** Approximate ground surface elevation
A Air gauge measurement

C5-83

GROUND WATER LEVELS AT WELLS

State Well Number	G.S.Elev., in feet	Date	Dist. G.S. to Water Surface in feet	Water Surface Elev., in feet	Agency Supplying Data
SANTA ANA RIVER HYDRO UNIT Y-01.00					
MIDDLE SANTA ANA RIV HYDR SUBUNIT Y-01.80 RIVERSIDE HYDRO SUBAREA Y-01.87					
02S/05W-12P01 S	823.2**	7-11-62	38.7	784.5	5204
		7-25-62	53.0	770.2	
		8-16-62	49.2	774.0	
		8-30-62	44.2	779.0	
		9-13-62	46.7	776.5	
		10-17-62	41.7	781.5	
		11-06-62	40.2	783.0	
		11-29-62	37.7	785.5	
		12-20-62	37.2	786.0	
		1-03-63	36.7	786.5	
		1-24-63	38.2	785.0	
		2-13-63	31.7	791.5	
		2-27-63	32.7	790.5	
		3-13-63	32.7	790.5	
		3-27-63	31.7	791.5	
		4-11-63	34.2	789.0	
		5-07-63	60.7P	762.5	
		5-21-63	40.7	782.5	
		6-17-63	33.0	790.2	
02S/05W-13Q02 S	880.0**	7-05-62	102.8	777.2	5720
		7-20-62	131.4P	748.6	
		8-03-62	131.5P	748.5	
		8-17-62	134.6P	745.4	
		8-31-62	136.2P	743.8	
		9-14-62	137.5P	742.5	
		9-28-62	111.4	768.6	
		10-11-62	108.9	771.1	
		10-26-62	107.6	772.4	
		11-08-62	107.9	772.1	
		11-22-62	105.3	774.7	
		12-06-62	105.2	774.8	
		12-20-62	104.4	775.6	
		1-03-63	102.9	777.1	
		1-17-63	102.9	777.1	
		1-31-63	102.5	777.5	
		2-14-63	101.7	778.3	
		3-01-63	101.6	778.4	
		3-14-63	101.3	778.7	
		3-28-63	101.1	778.9	
		4-12-63	124.4P	755.6	
		4-25-63	100.9	779.1	
		5-09-63	100.3	779.7	
		5-23-63	99.9	780.1	
		(CONT.)			

State Well Number	G.S.Elev., in feet	Date	Dist. G.S. to Water Surface in feet	Water Surface Elev., in feet	Agency Supplying Data
MIDDLE SANTA ANA RIV HYDR SUBUNIT Y-01.80 RIVERSIDE HYDRO SUBAREA Y-01.87					
02S/05W-13Q02 S	880.0**	6-06-63	99.7	780.3	5720
		6-20-63	124.1P	755.9	
02S/05W-14G01 S	790.0**	10-04-62	18.1	771.9	4103
		4-03-63	17.7	772.3	
02S/05W-16M01 S	769.7	7-07-62	DRY		5713
		9-08-62	DRY		
		11-03-62	DRY		
		1-05-63	DRY		
		3-02-63	DRY		
		5-04-63	DRY		
02S/05W-17A01 S	820.0**	7-02-62	65.3	754.7	4103
		8-02-62	65.7	754.3	
		9-06-62	66.3	753.7	
		10-11-62	66.5	753.5	
		11-07-62	66.1	753.9	
		12-03-62	66.1	753.9	
		1-08-63	66.0	754.0	
		2-04-63	66.1	753.9	
		3-01-63	65.9	754.1	
		4-08-63	65.9	754.1	
		5-07-63	66.0	754.0	
		6-04-63	66.2	753.8	
02S/05W-20A01 S	771.7	4-04-63	25.2*	746.5	5100
02S/05W-20A02 S	752.0**	7-02-62	8.8	743.2	4103
		8-02-62	8.7P	743.3	
		9-06-62	8.9	743.1	
		10-16-62	8.4	743.6	
		11-07-62	8.2	743.8	
		12-04-62	8.1	743.9	
		1-08-63	8.3	743.7	
		2-04-63	7.0	745.0	
		3-01-63	8.1	743.9	
		4-08-63	8.2	743.8	
		5-07-63	8.6	743.4	
		6-04-63	8.2	743.8	
02S/05W-20K01 S	758.9	4-08-63	27.1	731.8	4103
02S/05W-23F01 S	843.8	8-02-62	83.4	760.4	4103
		(CONT.)			

* Questionable measurement

** Approximate ground surface elevation

P Pumping measurement

A Air gauge measurement

GROUND WATER LEVELS AT WELLS

SANTA ANA RIVER HYDRO UNIT Y-01.00

MIDDLE SANTA ANA RIV HYDR SUBUNIT Y-01.81
RIVERSIDE HYDRO SUBAREA Y-01.87

State Well Number	G.S. Elev., in feet	Date	Dist G.S. to Water Surface in feet	Water Surface Elev., in feet	Agency Supplying Data
		(CONT.)			
02S/05W-23E01 S	843.8	9-06-62	83.2	760.6	4103
		10-04-62	84.4	759.4	
		11-07-62	83.8	760.0	
		12-04-62	81.4	762.4	
		1-08-63	80.2	763.6	
		2-04-63	79.3	764.5	
		3-04-63	78.4	765.4	
		4-03-63	77.4	766.4	
		5-07-63	76.6	767.2	
		6-04-63	76.3	767.5	
02S/05W-23J01 S	869.4	7-11-62	115.0	754.4	5204
		7-26-62	114.3	755.1	
		8-16-62	119.0P	750.4	
		8-30-62	119.0*	750.4	
		9-13-62	107.1	762.4	
		10-03-62	110.	759.4	
		10-17-62	108.6	760.9	
		11-06-62	107.4	762.4	
		11-20-62	105.5	763.9	
		12-20-62	104.5	764.9	
		1-03-63	104.5	764.9	
		1-24-63	103.0	766.4	
		2-13-63	102.8	766.6	
		2-27-63	102.0	767.4	
		3-13-63	101.5	767.9	
		3-27-63	100.0	769.4	
		4-11-63	101.5	767.9	
		5-07-63	100.3	769.1	
		5-21-63	100.5	768.9	
		6-06-63	100.0	769.4	
02S/05W-23Q01 S	854.9	7-07-62	91.6	763.3	5720
		7-20-62	91.5	763.4	
		8-03-62	93.6	761.3	
		8-17-62	95.3	759.6	
		8-31-62	94.6	760.3	
		9-13-62	96.5	758.4	
		9-27-62	96.7	758.2	
		10-12-62	112.3P	742.6	
		10-26-62	94.4	760.5	
		11-09-62	93.3	761.6	
		11-23-62	92.2	762.7	
		(CONT.)			

MIDDLE SANTA ANA RIV HYDR SUBUNIT Y-01.81
RIVERSIDE HYDRO SUBAREA Y-01.87

State Well Number	G.S. Elev., in feet	Date	Dist G.S. to Water Surface in feet	Water Surface Elev., in feet	Agency Supplying Data
02S/05W-23Q01 S	854.9	12-06-62	91.5	763.4	5720
		12-21-62	91.1	763.8	
		1-04-63	90.7	764.2	
		1-18-63	89.3	765.6	
		1-31-63	89.6	765.3	
		2-15-63	88.8	766.1	
		3-01-63	88.9	766.0	
		3-15-63	88.0	766.9	
		3-28-63	88.0	766.9	
		4-12-63	88.0	766.9	
		4-26-63	87.4	767.5	
		5-10-63	88.2	766.7	
		5-24-63	87.2	767.7	
		6-07-63	87.4	767.5	
		6-21-63	107.1P	747.8	
02S/05W-23R01 S	864.2	7-06-62	111.1	753.1	5720
		7-19-62	112.3	751.9	
		8-02-62	114.3P	749.9	
		8-17-62	107.7	756.5	
		8-30-62	109.2	755.0	
		9-13-62	115.8	748.4	
		9-27-62	130.9P	733.4	
		10-11-62	116.0	748.3	
		10-26-62	113.7	750.6	
		11-08-62	112.7	751.6	
		11-23-62	110.9	753.4	
		12-07-62	111.4	752.8	
		12-21-62	110.2	754.0	
		1-04-63	111.7	752.5	
		1-18-63	109.4	754.8	
		2-01-63	106.5	757.7	
		2-15-63	105.6	758.6	
		3-01-63	108.0	756.2	
		3-15-63	107.8	756.4	
		3-28-63	107.2	757.0	
		4-11-63	117.1P	747.1	
		4-26-63	105.4	758.8	
		5-10-63	107.3	756.9	
		5-24-63	106.6	757.6	
		6-06-63	106.7	757.5	
		6-21-63	116.8P	747.4	
02S/05W-24D01 S	873.7	7-06-62	137.8P	735.9	5720
		(CONT.)			

e Questionable measurement
e e Approximate ground surface elevation
P Pumping measurement
A Air gauge measurement

GROUND WATER LEVELS AT WELLS

SANTA ANA RIVER HYDRO UNIT Y-01.00

MIDDLE SANTA ANA RIV HYDR SUBUNIT Y-01.80
RIVERSIDE HYDRO SUBAREA Y-01.87

State Well Number	G.S.Elev., in feet	Date	Dist. G.S. to Water Surface in feet	Water Surface Elev., in feet	Agency Supplying Data
		(CONT.)			
02S/05W-24D01 S	873.7	7-19-62	106.1	767.6	5720
		8-03-62	141.4P	732.3	
		8-17-62	142.2P	731.5	
		8-31-62	144.8P	728.9	
		9-14-62	112.8	760.9	
		9-28-62	111.8	761.9	
		10-11-62	110.5	763.2	
		10-26-62	109.4	764.3	
		11-08-62	109.1	764.6	
		11-22-62	107.5	766.2	
		12-06-62	106.5	767.2	
		12-20-62	106.3	767.4	
		1-03-63	105.5	768.2	
		1-17-63	104.6	769.1	
		1-31-63	104.5	769.2	
		2-14-63	103.7	770.0	
		3-01-63	103.3	770.4	
		3-14-63	102.7	771.0	
		3-28-63	102.5	771.2	
		4-11-63	102.1	771.6	
		4-25-63	102.3	771.4	
		5-09-63	102.0	771.7	
		5-23-63	101.7	772.0	
		6-06-63	101.5	772.2	
		6-20-63	102.8	770.9	
02S/05W-25A01 S	948.4	10-04-62	177.6	770.8	4103
		3-29-63	172.1	776.3	
02S/05W-25F01 S	912.0**	7-11-62	140.0	772.0	5204
		7-25-62	140.5	771.5	
		8-16-62	141.0	771.0	
		8-30-62	154.0	758.0	
		9-13-62	155.5	756.5	
		10-03-62	156.0	756.0	
		10-17-62	146.0	766.0	
		11-06-62	145.5	766.5	
		11-29-62	144.5	767.5	
		12-20-62	144.0	768.0	
		1-24-63	142.0	770.0	
		2-13-63	141.5	770.5	
		3-13-63	141.0	771.0	
		4-11-63	139.0	773.0	

MIDDLE SANTA ANA RIV HYDR SUBUNIT Y-01.80
RIVERSIDE HYDRO SUBAREA Y-01.87

State Well Number	G.S Elev., in feet	Date	Dist. G.S. to Water Surface in feet	Water Surface Elev., in feet	Agency Supplying Data
02S/05W-26E01 S	842.8	7-02-62	DRY		4103
		8-06-62	DRY		
		9-11-62	DRY		
02S/05W-26E02 S	820.0**	7-09-62	53.0	767.0	3847
		7-23-62	71.8P	748.2	
		8-12-62	83.6P	736.4	
		8-26-62	84.6P	735.4	
		9-09-62	56.9	763.1	
		9-23-62	58.5	761.5	
		10-15-62	56.4	763.6	
		10-29-62	53.3	766.7	
		11-18-62	52.3	767.7	
		12-02-62	51.7	768.3	
		12-16-62	51.5	768.5	
		12-30-62	51.2	768.8	
		1-13-63	50.5	769.5	
		1-28-63	49.0	771.0	
		3-10-63	49.2	770.8	
		3-26-63	49.0	771.0	
		4-16-63	48.8	771.2	
		4-29-63	48.3	771.7	
		5-13-63	48.6	771.4	
		5-27-63	49.4	770.6	
		6-15-63	49.5	770.5	
		6-30-63	75.4P	744.6	
02S/05W-26F01 S	810.0	7-15-62	63.9P	746.1	3847
		7-29-62	53.9	756.1	
		8-21-62	67.8P	742.2	
		9-04-62	68.8P	741.2	
		9-17-62	58.4	751.6	
		10-07-62	59.3	750.7	
		10-21-62	54.4	755.6	
		11-18-62	52.6	757.4	
		12-01-62	51.8	758.2	
		12-16-62	51.2	758.8	
		12-30-62	51.0	759.0	
		1-21-63	50.3	759.7	
		2-05-63	50.4	759.6	
		2-18-63	49.7	760.3	
		3-18-63	49.1	760.9	
		4-08-63	49.2	760.8	
		4-21-63	48.0	762.0	
		(CONT.)			

* Questionable measurement
** Approximate ground surface elevation
P Pumping measurement
A Air gauge measurement

GROUND WATER LEVELS AT WELLS

GROUND WATER LEVELS AT WELLS

SANTA ANA RIVER HYDRO UNIT Y-01.00

MIDDLE SANTA ANA RIV HYDR SUBUNIT Y-01.80
RIVERSIDE HYDRO SUBAREA Y-01.87

State Well Number	G.S.Elev., in feet	Date	Dist G.S. to Water Surface in feet	Water Surface Elev., in feet	Agency Supplying Data
		(CONT.)			
02S/05W-26F01 S	810.0	5-13-63	47.9	762.1	3847
		5-27-63	60.0P	750.0	
02S/05W-26M01 S	820.0**	7-01-62	58.5P	761.5	3847
		7-15-62	54.1	765.9	
		7-29-62	54.0	766.0	
		8-12-62	63.0P	757.0	
		8-26-62	63.8P	756.2	
		9-09-62	64.6P	755.4	
		9-23-62	56.2	763.8	
		10-15-62	55.0	765.0	
		10-30-62	53.8	766.2	
		11-18-62	52.8	767.2	
		12-02-62	51.8	768.2	
		12-16-62	51.5	768.5	
		12-30-62	51.1	768.9	
		1-13-63	50.9	769.1	
		1-28-63	50.3	769.7	
		2-18-63	49.9	770.1	
		3-11-63	48.7	771.3	
		3-25-63	49.3	771.7	
		4-16-63	48.7	771.3	
		4-29-63	47.8	772.2	
		5-13-63	48.2	771.8	
		5-27-63	49.0	771.0	
		6-15-63	49.5	770.5	
		6-30-63	51.3	768.7	
02S/05W-29D02 S	745.0	7-07-62	13.8	731.2	5713
		9-08-62	15.0	730.0	
		11-03-62	12.1	732.9	
		1-15-63	13.5	731.5	
		3-02-63	13.1	731.9	
		5-04-63	12.3	732.7	
02S/05W-29E02 S	719.4	7-02-62	7.3	712.1	4103
		8-02-62	9.2	710.2	
		9-06-62	8.0	711.4	
		10-16-62	7.0	712.4	
		11-07-62	6.6	712.8	
		12-04-62	6.2	713.2	
		1-08-63	6.1	713.3	
		2-04-63	7.0	712.4	
		(CONT.)			

MIDDLE SANTA ANA RIV HYDR SUBUNIT Y-01.80
RIVERSIDE HYDRO SUBAREA Y-01.87

State Well Number	G.S.Elev., in feet	Date	Dist G.S. to Water Surface in feet	Water Surface Elev., in feet	Agency Supplying Data
02S/05W-29E02 S	719.4	3-01-63	6.8	712.6	4103
		4-08-63	6.0	713.4	
		5-07-63	6.7	712.7	
		6-04-63	7.0	712.4	
02S/05W-32K01 S	777.5	7-02-62	45.7	731.8	4103
		8-06-62	40.8	736.7	
		9-11-62	41.8	735.7	
		10-08-62	42.1	735.4	
		11-08-62	41.9	735.6	
		12-05-62	41.9	735.6	
		1-09-63	42.1	735.4	
		2-06-63	42.3	735.2	
		3-04-63	41.7	735.8	
		4-03-63	41.6	735.9	
		5-08-63	41.5	736.0	
02S/05W-36A01 S	915.0**	10-04-62	70.7	844.3	4103
		4-03-63	71.7	843.3	
02S/05W-36K01 S	1248.2	7-19-62	321.0	927.2	3130
		9-19-62	322.0	926.2	

? Questionable measurement
** Approximate ground surface elevation
P Pumping measurement
A Air gauge measurement

CS-67

GROUND WATER LEVELS AT WELLS

SANTA ANA RIVER HYDRO UNIT Y-01.00

LAKE MATHEWS HYDRO SUBUNIT Y-01.C0
COLDWATER HYDRO SUBAREA Y-01.C1

State Well Number	G.S.Elev., in feet	Date	Dist. G.S. to Water Surface in feet	Water Surface Elev., in feet	Agency Supplying Data
05S/06W-02P01 S	1110.3	7-14-62	122.5	987.8	5717
		8-04-62	122.5	987.8	
		8-18-62	123.4	986.9	
		9-01-62	123.0	987.3	
		9-15-62	123.0	987.3	
		9-29-62	122.9	987.4	
		10-13-62	123.2	987.1	
		11-03-62	122.4	987.9	
		11-17-62	123.7	986.6	
		12-01-62	124.0	986.3	
		12-15-62	124.2	986.1	
		12-29-62	124.4	985.9	
		1-19-63	124.8	985.5	
		2-02-63	125.0	985.3	
		2-16-63	125.2	985.1	
		3-02-63	125.4	984.9	
		3-16-63	125.5	984.8	
		3-30-63	125.7	984.6	
		4-20-63	126.0	984.3	
		5-04-63	126.1	984.2	
		5-18-63	126.1	984.2	
		6-01-63	126.4	983.9	
		6-15-63	126.5	983.8	
05S/06W-03C01 S	1121.0	7-14-62	168.5	952.5	5717
		8-04-62	170.1	950.9	
		8-18-62	171.8	949.2	
		9-01-62	174.4	946.6	
		9-15-62	177.1	943.9	
		9-29-62	178.8	942.2	
		10-13-62	180.8	940.2	
		11-03-62	183.7	937.3	
		11-17-62	185.1	935.9	
		12-01-62	186.0	935.0	
		12-15-62	187.5	933.5	
		12-29-62	188.9	932.1	
		1-19-63	191.2	929.8	
		2-02-63	192.5	928.5	
		2-16-63	193.0	928.0	
		3-02-63	193.3	927.7	
		3-16-63	193.3	927.7	
		3-30-63	192.8	928.2	
		4-20-63	192.9	928.1	
		5-04-63	193.5	927.5	
		(CONT.)			

LAKE MATHEWS HYDRO SUBUNIT Y-01.C0
COLDWATER HYDRO SUBAREA Y-01.C1

State Well Number	G.S.Elev., in feet	Date	Dist. G.S. to Water Surface in feet	Water Surface Elev., in feet	Agency Supplying Data
05S/06W-03C01 S	1121.0	5-18-63	194.5	926.5	5717
		6-01-63	195.8	925.2	
		6-15-63	196.2	924.8	
05S/06W-03G01 S	1100.0	7-14-62	152.3	947.7	5717
		8-04-62	154.2	945.8	
		8-18-62	155.8	944.2	
		9-01-62	158.4	941.6	
		9-15-62	160.9	939.1	
		9-29-62	162.8	937.2	
		10-13-62	164.7	935.3	
		11-03-62	167.2	932.8	
		11-17-62	169.1	930.9	
		12-01-62	169.9	930.1	
		12-15-62	172.0	928.0	
		12-29-62	175.0	925.0	
		1-19-63	177.0	923.0	
		2-02-63	178.7	921.3	
		2-16-63	177.1	922.9	
		3-02-63	178.9	921.1	
		3-16-63	178.7	921.3	
		3-30-63	178.0	922.0	
		4-20-63	178.3	921.7	
		5-04-63	175.0	925.0	
		5-18-63	179.7	920.3	
		6-01-63	181.1	918.9	
		6-15-63	181.5	918.5	
05S/06W-03G02 S	1105.0	8-18-62	142.8	962.2	5717
05S/06W-03J04 S	1115.0	7-14-62	187.5	927.5	5717
		8-04-62	189.4	925.6	
		8-18-62	200.9P	914.1	
		9-01-62	200.3P	914.7	
		9-15-62	204.0P	911.0	
		9-29-62	207.4P	907.6	
		10-13-62	212.1P	902.9	
		11-03-62	211.3P	903.7	
		11-17-62	211.5P	903.5	
		12-01-62	206.7	908.3	
		12-15-62	214.4P	900.6	
		12-29-62	217.1P	897.9	
		1-19-63	226.9P	888.1	
		2-02-63	222.2P	892.8	
		(CONT.)			

\# Questionable measurement
** Approximate ground surface elevation
P Pumping measurement
A Air gauge measurement

GROUND WATER LEVELS AT WELLS

GROUND WATER LEVELS AT WELLS

State Well Number	G.S. Elev., in feet	Date	Dist. G.S. to Water Surface in feet	Water Surface Elev., in feet	Agency Supplying Data
SANTA ANA RIVER HYDRO UNIT					
LAKE MATHEWS HYDRO SUBUNIT				Y-01.C0	
COLDWATER HYDRO SUBAREA				Y-01.C1	
		(CONT.)			
05S/06W-03J04 S	1115.0	2-16-63	214.1	900.9	5717
		3-02-63	213.1	901.9	
		3-16-63	212.4	902.6	
		3-30-63	212.0	903.0	
		4-20-63	260.1P	854.9	
		5-04-63	233.5P	881.5	
		5-18-63	234.1P	880.9	
		6-01-63	226.4P	888.6	
		6-15-63	256.0P	859.1	
05S/06W-03K01 S	1122.0	7-14-62	210.0P	912.0	5717
		8-04-62	211.8P	910.2	
		8-18-62	213.4P	908.6	
		9-01-62	214.3P	907.7	
		9-15-62	219.7P	902.3	
		9-29-62	217.7P	904.3	
		10-13-62	222.4P	899.6	
		11-03-62	223.5P	898.5	
		11-17-62	220.4	901.6	
		12-01-62	227.2P	894.8	
		12-15-62	227.9P	894.1	
		12-29-62	229.7P	892.3	
		1-19-63	236.5P	885.5	
		2-02-63	232.6P	889.4	
		2-16-63	234.1P	887.9	
		3-02-63	235.3	886.7	
		3-16-63	235.0	887.0	
		3-30-63	234.1	887.9	
		4-20-63	228.0	894.0	
		5-04-63	228.1	893.9	
		5-18-63	235.8P	886.2	
		6-01-63	225.7P	896.3	
		6-15-63	230.2	891.8	
05S/06W-03Q01 S	1285.0	7-14-62	217.3	1067.7	5717
		8-04-62	219.0	1066.0	
		8-18-62	221.5	1063.5	
		9-01-62	224.4	1060.6	
		9-15-62	226.9	1058.1	
		9-29-62	228.1	1056.9	
		10-13-62	231.1	1053.9	
		11-03-62	232.4	1052.6	
		11-17-62	234.4	1050.6	
		(CONT.)			

State Well Number	G.S. Elev., in feet	Date	Dist. G.S. to Water Surface in feet	Water Surface Elev., in feet	Agency Supplying Data
LAKE MATHEWS HYDRO SUBUNIT				Y-01.C0	
COLDWATER HYDRO SUBAREA				Y-01.C1	
05S/06W-03Q01 S	1285.0	12-01-62	235.5	1049.5	5717
		12-15-62	237.4	1047.6	
		12-29-62	239.6	1045.4	
		1-19-63	241.6	1043.4	
		2-02-63	241.1	1043.9	
		2-16-63	243.2	1041.8	
		3-02-63	242.2	1042.8	
		3-16-63	241.9	1043.1	
		3-30-63	241.4	1043.6	
		4-20-63	242.2	1042.8	
		5-04-63	243.5	1041.5	
		5-18-63	244.6	1040.4	
		6-01-63	245.7	1039.3	
		6-15-63	246.2	1038.8	
BEDFORD HYDRO SUBAREA				Y-01.C2	
04S/06W-16C01 S	781.0	7-14-62	46.8	734.2	5717
		8-04-62	47.3	733.7	
		8-18-62	48.7	732.3	
		9-01-62	48.7	732.3	
		9-15-62	51.0	730.0	
		9-29-62	52.5	728.5	
		10-13-62	51.5	729.5	
		11-03-62	51.0	730.0	
		11-17-62	51.0	730.0	
		12-01-62	53.8	727.2	
		12-15-62	54.2	726.8	
		12-29-62	51.0	730.0	
		1-19-63	54.8	726.2	
		2-02-63	51.3	729.7	
		2-16-63	53.0	728.0	
		3-02-63	52.5P	728.5	
		3-16-63	51.3P	729.7	
		3-30-63	50.0P	731.0	
		4-20-63	49.8	731.2	
		5-04-63	50.7	730.3	
		5-18-63	51.3	729.7	
		6-01-63	48.9P	732.1	
		6-15-63	51.0P	729.0	
04S/06W-16C02 S	790.0	7-14-62	58.8P	731.2	5717
		(CONT.)			

@ Questionable measurement
@@ Approximate ground surface elevation
P Pumping measurement
A Air gauge measurement

GROUND WATER LEVELS AT WELLS

State Well Number	G.S. Elev., in feet	Date	Dist. G.S. to Water Surface in feet	Water Surface Elev., in feet	Agency Supplying Data
SANTA ANA RIVER HYDRO UNIT Y-01.00					
LAKE MATHEWS HYDRO SUBUNIT Y-01.C0					
BEDFORD HYDRO SUBAREA Y-01.C2					
		(CONT.)			
04S/06W-16C02 S	790.0	8-04-62	59.0P	731.0	5717
		8-18-62	59.5P	730.5	
		9-01-62	57.3P	732.7	
		9-15-62	59.8P	730.2	
		9-29-62	59.8P	730.2	
		10-13-62	63.2P	726.8	
		11-03-62	63.2P	726.8	
		11-17-62	61.2P	728.8	
		12-01-62	66.2P	723.8	
		12-15-62	67.8P	722.2	
		12-29-62	61.5P	728.5	
		1-19-63	66.8P	723.2	
		2-02-63	67.3P	722.7	
		2-16-63	50.8	739.2	
		3-02-63	48.5	741.5	
		3-16-63	47.8	742.2	
		3-30-63	48.2	741.8	
		4-20-63	48.8	741.2	
		5-04-63	54.0P	736.0	
		5-18-63	54.8P	735.2	
		6-01-63	57.9P	732.1	
		6-15-63	68.5P	721.5	
04S/06W-16F01 S	800.0	7-14-62	45.8	754.2	5717
		8-04-62	46.2	753.8	
		8-18-62	46.8	753.2	
		9-01-62	46.2	753.8	
		9-15-62	46.8	753.2	
		9-29-62	47.5	752.5	
		10-13-62	50.0	750.0	
		11-03-62	49.5	750.5	
		11-17-62	48.3	751.7	
		12-01-62	51.0	749.0	
		12-15-62	52.5	747.5	
		12-29-62	47.0	753.0	
		1-19-63	52.0	748.0	
		2-02-63	52.8	747.2	
		2-16-63	46.2	753.8	
		3-02-63	47.3	752.7	
		3-16-63	43.0	757.0	
		3-30-63	43.3	756.7	
		4-20-63	47.9	752.1	
		5-04-63	43.5	756.5	
		(CONT.)			
LAKE MATHEWS HYDRO SUBUNIT Y-01.C0					
BEDFORD HYDRO SUBAREA Y-01.C2					
04S/06W-16F01 S	800.0	5-18-63	43.8	756.2	5717
		6-01-63	47.8	752.2	
		6-15-63	52.5	747.5	
04S/06W-35G01 S	956.0	7-14-62	89.2P	866.8	5717
		8-04-62	89.3P	866.7	
		8-18-62	89.2P	866.8	
		9-08-62	39.8	916.2	
		9-15-62	64.6P	891.4	
		9-29-62	88.6P	867.4	
		10-13-62	89.2P	866.8	
		11-03-62	89.2P	866.8	
		11-17-62	89.2P	866.8	
		12-01-62	89.2P	866.8	
		12-15-62	89.2P	866.8	
		12-29-62	79.2P	876.8	
		1-19-63	88.9P	867.1	
		2-02-63	89.2P	866.8	
		2-16-63	39.1	916.9	
		3-02-63	37.1	918.9	
		3-16-63	61.7P	894.3	
		3-30-63	36.4	919.6	
		4-20-63	38.7	917.3	
		5-04-63	55.8P	900.2	
		5-18-63	81.1P	874.9	
		6-01-63	84.2P	871.8	
		6-15-63	88.1P	867.9	
04S/06W-35G02 S	956.0	7-14-62	72.7*	883.3	5717
		8-04-62	72.7*	883.3	
		8-18-62	72.7*	883.3	
		9-01-62	72.7*	883.3	
		9-15-62	64.2*	891.8	
		9-29-62	72.6*	883.4	
		10-13-62	72.7*	883.3	
		11-03-62	72.7*	883.3	
		11-17-62	72.7*	883.3	
		12-01-62	72.7*	883.3	
		12-15-62	72.7*	883.3	
		12-29-62	72.1*	883.9	
		1-19-63	72.7*	883.3	
		2-02-63	72.7*	883.3	
		2-16-63	38.8	917.2	
		3-02-63	36.7	919.3	
		(CONT.)			

* Questionable measurement

* * Approximate ground surface elevation

P Pumping measurement

A Air gauge measurement

GROUND WATER LEVELS AT WELLS

State Well Number	G.S.Elev., in feet	Date	Dist. G.S. to Water Surface in feet	Water Surface Elev., in feet	Agency Supplying Data
SANTA ANA RIVER HYDRO UNIT Y-01.00					
LAKE MATHEWS HYDRO SUBUNIT Y-01.C0					
REDFORD HYDRO SUBAREA Y-01.C2					
		(CONT.)			
04S/06W-35G02 S	956.0	3-16-63	61.3P	894.7	5717
		3-30-63	36.1	919.9	
		4-20-63	38.3	917.7	
		5-04-63	55.4	900.6	
		5-18-63	72.5*	883.5	
		6-01-63	72.6*	883.4	
		6-15-63	72.7*	883.3	
LEE LAKE HYDRO SUBAREA Y-01.C4					
05S/05W-07C01 S	1095.0	7-14-62	27.2P	1067.8	5717
		8-04-62	27.3P	1067.7	
		8-18-62	27.2P	1067.8	
		9-01-62	27.3P	1067.7	
		9-15-62	27.2P	1067.8	
		9-29-62	27.2P	1067.8	
		10-13-62	27.2P	1067.8	
		11-03-62	27.2P	1067.8	
		11-17-62	52.5P	1042.5	
		12-01-62	52.5P	1042.5	
		12-15-62	52.0P	1043.0	
		12-29-62	50.0P	1045.0	
		1-19-63	52.5P	1042.5	
		2-02-63	52.5P	1042.5	
		2-16-63	16.1	1078.9	
		3-02-63	15.6	1079.4	
		3-16-63	26.2P	1068.8	
		3-30-63	14.8	1080.2	
		4-20-63	16.3	1078.7	
		5-04-63	14.9	1080.1	
		5-18-63	27.1P	1067.9	
		6-01-63	27.2P	1067.8	
		6-15-63	27.2P	1067.8	
05S/05W-08N01 S	1175.0	7-14-62	84.0P	1091.0	5717
		8-04-62	84.2P	1090.8	
		8-18-62	84.0P	1091.0	
		9-01-62	84.7P	1090.3	
		9-15-62	85.3P	1089.7	
		9-29-62	86.0P	1089.0	
		10-13-62	86.1P	1088.9	
		(CONT.)			

State Well Number	G.S.Elev., in feet	Date	Dist. G.S. to Water Surface in feet	Water Surface Elev., in feet	Agency Supplying Data
LAKE MATHEWS HYDRO SUBUNIT Y-01.C0					
LEE LAKE HYDRO SUBAREA Y-01.C4					
05S/05W-08N01 S	1175.0	11-03-62	85.8P	1089.2	5717
		11-17-62	85.7P	1089.3	
		12-01-62	85.8P	1089.2	
		12-15-62	85.7P	1089.3	
		12-29-62	83.1P	1091.9	
		1-19-63	85.3P	1089.7	
		2-02-63	85.5P	1089.5	
		2-16-63	67.4	1107.6	
		3-02-63	63.3	1111.7	
		3-16-63	79.4P	1095.6	
		3-30-63	69.1	1105.9	
05S/05W-08P01 S	1190.0	7-14-62	90.3P	1099.7	5717
		8-04-62	90.3P	1099.7	
		8-18-62	90.7P	1099.3	
		9-01-62	90.6P	1099.4	
		9-15-62	90.8P	1099.2	
		9-29-62	90.7P	1099.3	
		10-13-62	90.7P	1099.3	
		11-03-62	90.7P	1099.3	
		11-17-62	90.6P	1099.4	
		12-01-62	90.8	1099.2	
		12-15-62	90.7	1099.3	
		12-29-62	89.3	1100.7	
		1-19-63	90.4P	1099.6	
		2-02-63	90.5P	1099.5	
		2-16-63	74.2	1115.8	
		3-02-63	72.9	1117.1	
		3-16-63	86.9P	1103.1	
		3-30-63	71.5	1118.5	
		4-20-63	71.5	1118.5	
		5-04-63	70.4	1119.6	
		5-18-63	90.9P	1099.1	
		6-01-63	90.9P	1099.1	
		6-15-63	90.8P	1099.2	
TERRA COTTA HYDRO SUBAREA Y-01.E2					
05S/04W-31E02 S	1275.0**	11-17-62	37.8	1237.2	5050
		4-03-63	37.6	1237.4	
05S/04W-31E03 S	1275.0**	11-17-62	37.1	1237.9	5050
		(CONT.)			

* Questionable measurement
** Approximate ground surface elevation
P Pumping measurement
A Air gauge measurement

GROUND WATER LEVELS AT WELLS

State Well Number	G.S.Elev., in feet	Date	Dist. G.S. to Water Surface in feet	Water Surface Elev., in feet	Agency Supplying Data
SANTA ANA RIVER HYDRO UNIT Y-01.00					
LAKE MATHEWS HYDRO SUBUNIT Y-01.C0					
TERRA COTTA HYDRO SUBAREA Y-01.C5					
		(CONT.)			
05S/04W-31E03 S	1275.0**	4-03-63	36.2	1238.8	5050
05S/04W-31K03 S	1280.0**	11-17-62	39.7	1240.3	5050
		4-03-63	39.8	1240.2	
05S/04W-31L01 S	1265.0**	11-17-62	24.5	1240.5	5050
		4-03-63	24.1	1240.9	
05S/04W-31R01 S	1300.0	11-17-62	43.2*	1256.8	5050
		4-03-63	40.6	1259.4	
05S/05W-25L01 S	1260.0**	11-17-62	21.9	1238.1	5050
		4-03-63	17.0	1243.0	
05S/05W-36H02 S	1254.0	10-18-62	17.6	1236.4	4103
		3-29-63	16.1	1237.9	
05S/05W-36J01 S	1260.0**	11-17-62	16.6	1243.4	5050
		4-03-63	12.2	1247.8	
COLTON-RIALTO HYDRO SUBUNIT Y-01.D0					
UPPER LYTLE HYDRO SUBAREA Y-01.D1					
02N/06W-21R01 S	3400.0**	7-05-62	48.1	3351.9	4706
		8-02-62	48.6	3351.4	
		8-30-62	48.6	3351.4	
		10-01-62	47.8	3352.2	
		11-02-62	48.4	3351.6	
		12-03-62	48.0	3352.0	
		1-03-63	48.3	3351.7	
		2-01-63	48.3	3351.7	
		3-01-63	49.7	3350.3	
		4-01-63	49.2	3350.8	
		5-02-63	49.0	3351.0	
		6-04-63	48.9	3351.1	
02N/06W-26L01 S	2760.0	7-05-62	39.4P	2720.6	4706
		8-02-62	40.5P	2719.5	
		8-30-62	40.6P	2719.4	
		10-01-62	41.8P	2718.2	
		11-02-62	43.1P	2716.9	
		12-03-62	45.0P	2715.0	
		1-03-63	46.0P	2714.0	
		2-01-63	46.3P	2713.7	
		3-04-63	49.3P	2710.7	
		4-01-63	34.0P	2726.0	
		5-02-63	43.2P	2716.8	
		6-04-63	44.5P	2715.5	
02N/06W-26L02 S	2754.1	7-05-62	31.6A	2722.5	4706
		8-02-62	30.2A	2723.9	
		8-30-62	32.0A	2722.1	
		10-01-62	31.0A	2723.1	
		11-02-62	30.0A	2724.1	
		12-03-62	35.5A	2718.6	
		1-03-63	35.8A	2718.3	
		2-01-63	36.5A	2717.6	
		3-01-63	31.3A	2722.8	
		4-01-63	27.2A	2726.9	
		5-02-63	34.0A	2720.1	
		6-04-63	33.0A	2721.1	
LOWER LYTLE HYDRO SUBAREA Y-01.D2					
01N/05W-06F01 S	2504.0	7-05-62 (CONT.)	71.9	2432.1	4706

* Questionable measurement
** Approximate ground surface elevation
P Pumping measurement
A Air gauge measurement

GROUND WATER LEVELS AT WELLS

State Well Number	G.S.Elev., in feet	Date	Dist G.S. to Water Surface in feet	Water Surface Elev., in feet	Agency Supplying Data
SANTA ANA RIVER HYDRO UNIT Y-01.00					
COLTON-RIALTO HYDRO SUBUNIT Y-01.D0					
LOWER LYTLE HYDRO SUBAREA Y-01.D2					
		(CONT.)			
01N/05W-06F01 S	2504.0	8-02-62	77.0	2427.0	4706
		8-31-62	85.6P	2418.4	
		10-02-62	88.0	2416.0	
		11-03-62	90.3	2413.7	
		12-04-62	89.7	2414.3	
		1-03-63	89.4	2414.6	
		2-01-63	88.6	2415.4	
		3-04-63	86.8	2417.2	
		4-02-63	85.9	2418.1	
		5-02-63	85.6	2418.4	
		6-04-63	85.0	2419.0	
01N/05W-06G01 S	2242.5	7-05-62	79.9P	2162.6	4706
		8-02-62	79.9P	2162.6	
		8-30-62	89.3P	2153.2	
		10-01-62	93.1P	2149.4	
		11-02-62	94.2P	2148.3	
		12-03-62	89.9	2152.6	
		1-03-63	89.7	2152.8	
		2-01-63	90.0	2152.5	
		3-04-63	84.1	2158.4	
		4-01-63	85.3	2157.2	
		5-02-63	85.4	2157.1	
		6-04-63	85.1	2157.4	
01N/05W-06K02 S	2140.0**	7-05-62	88.8A	2051.2	4706
		8-02-62	93.3A	2046.7	
		8-30-62	109.5A	2030.5	
		10-01-62	111.7A	2028.1	
		11-02-62	114.1A	2025.9	
		12-03-62	111.9A	2028.1	
		1-03-63	111.9A	2028.1	
		2-01-63	110.7A	2029.3	
		3-04-63	102.6A	2037.4	
		4-01-63	102.7A	2037.3	
		5-02-63	103.8A	2036.2	
		6-04-63	136.0P	2003.0	
01N/05W-07H01 S	2065.5	7-05-62	102.7A	1962.8	4706
		8-02-62	107.4A	1958.1	
		8-30-62	116.6A	1948.9	
		10-01-62	122.4A	1943.1	
		11-02-62	125.8A	1939.7	
		(CONT.)			
01N/05W-07H01 S	2065.5	12-03-62	130.5A	1935.0	4706
		1-03-63	130.4A	1935.1	
		2-01-63	128.5A	1937.0	
		3-06-63	125.9A	1939.6	
		4-02-63	116.6A	1948.9	
		5-02-63	116.6A	1948.9	
		6-05-63	119.0A	1946.5	
01N/05W-16K01 S	1720.0	7-05-62	319.1	1400.9	4706
		8-02-62	319.1	1400.9	
		8-30-62	316.8	1403.2	
		10-02-62	314.5	1405.5	
		11-02-62	312.2	1407.8	
		12-03-62	309.9	1410.1	
		1-03-63	308.7	1411.3	
		2-01-63	307.6	1412.4	
		3-04-63	306.5	1413.5	
		4-02-63	302.5	1417.5	
		5-02-63	305.3	1414.7	
		6-15-63	305.3	1414.7	
01N/05W-22C02 S	1591.5	7-05-62	354.0P	1237.5	4706
		8-02-62	369.0P	1222.5	
		8-30-62	369.6P	1221.9	
		10-01-62	347.1	1244.4	
		11-02-62	342.5	1249.0	
		12-03-62	335.5	1256.0	
		1-03-63	335.5	1256.0	
		2-01-63	335.5	1256.0	
		3-04-63	334.4	1257.1	
		4-02-63	332.1	1259.4	
		5-02-63	330.9	1260.6	
		6-04-63	337.3	1254.2	
01N/05W-22F01 S	1597.6	7-05-62	299.2P	1298.4	4706
		8-02-62	313.1P	1284.5	
		8-30-62	345.4P	1252.2	
		10-01-62	344.3P	1253.3	
		11-02-62	333.8P	1263.8	
		12-03-62	315.4P	1282.2	
		1-03-63	310.8P	1286.8	
		2-01-63	310.8P	1286.8	
		3-04-63	309.9P	1287.7	
		4-02-63	308.5P	1289.1	
		(CONT.)			

? Questionable measurement
** Approximate ground surface elevation
P Pumping measurement
A Air gauge measurement

GROUND WATER LEVELS AT WELLS

State Well Number	G.S.Elev., in feet	Date	Dist. G.S. to Water Surface in feet	Water Surface Elev., in feet	Agency Supplying Data
SANTA ANA RIVER HYDRO UNIT Y-01.00					
COLTON-RIALTO HYDRO SUBUNIT Y-01.D0					
LOWER LYTLE HYDRO SUBAREA Y-01.D2					
		(CONT.)			
01N/05W-22F01 S	1597.6	5-02-63	306.2P	1291.4	4706
		6-04-63	340.8P	1256.8	
01N/05W-22F02 S	1583.0	7-05-62	338.5P	1244.5	4706
		8-02-62	354.7P	1228.3	
		8-30-62	366.9P	1216.8	
		10-01-62	353.5P	1229.5	
		11-02-62	351.2P	1231.8	
		12-03-62	348.9P	1234.1	
		1-03-63	349.0P	1234.0	
		2-01-63	340.9P	1242.1	
		3-04-63	342.0P	1241.0	
		4-02-63	339.7P	1243.3	
		5-02-63	338.5P	1244.5	
		6-05-63	337.4P	1245.6	
01N/05W-22F03 S	1577.7	7-05-62	245.3	1332.4	4706
		8-02-62	254.2	1322.8	
		8-30-62	275.2*	1302.5	
		10-01-62	275.2*	1302.5	
		11-02-62	270.1*	1307.6	
		12-03-62	261.5*	1316.2	
		1-03-63	256.7*	1321.0	
		2-01-63	256.7*	1321.0	
		3-01-63	255.4*	1322.3	
		4-02-63	254.6*	1323.1	
		5-02-63	254.6*	1323.1	
		6-04-63	286.5*	1291.2	
01N/05W-23P04 S	1470.0	7-01-62	200.0A	1270.0	4124
		8-01-62	202.0A	1268.0	
		9-01-62	204.0A	1266.0	
		1-01-63	211.0A	1259.0	
		2-01-63	210.0A	1260.0	
		3-18-63	207.0A	1263.0	
		4-05-63	206.0A	1264.0	
		5-01-63	206.0A	1264.0	
		6-03-63	212.0A	1258.0	
COLTON-RIALTO HYDRO SUBUNIT Y-01.D0					
COLTON-RIALTO HYDRO SUBAREA Y-01.D3					
01N/05W-17K01 S	1850.0	7-05-62	53.2	1796.8	4706
		8-02-62	54.2	1795.8	
		8-30-62	55.9	1794.1	
		10-03-62	56.9	1793.1	
		11-02-62	57.3	1792.7	
		12-03-62	58.0	1792.0	
		1-04-63	55.2	1794.8	
		2-01-63	58.3	1791.7	
		3-04-63	59.7	1790.3	
		4-02-63	60.4	1789.6	
		5-02-63	60.2	1789.8	
		6-05-63	61.4	1788.6	
RECHE HYDRO SUBAREA Y-01.D4					
01S/04W-07C01 S	1199.6	10-04-62	206.2	993.4	3230
		12-07-62	193.9	1005.7	5100
		1-14-63	207.9	991.7	3230
		3-21-63	194.2	1005.4	
01S/04W-18B01 S	1134.9	7-01-62	247.8A	887.1	4201
		8-01-62	252.8A	882.1	
		9-04-62	255.8A	879.1	
		10-01-62	252.8A	882.1	
		11-01-62	252.8A	882.1	
		12-03-62	252.8A	882.1	
		1-02-63	252.8A	882.1	
		2-04-63	253.8A	881.1	
		3-04-63	253.8A	881.1	
01S/04W-18B02 S	1105.5	10-04-62	224.0	881.5	3230
		1-16-63	224.5	881.0	
		3-22-63	224.0	881.5	
01S/04W-18E01 S	1115.5	7-27-62	234.8	880.7	5100
		8-31-62	234.3	881.2	
		9-28-62	234.4	881.1	
		11-01-62	235.1	880.4	
		12-03-62	234.8	880.7	
		1-03-63	234.8	880.7	
		2-06-63	236.0	879.5	
		2-28-63	235.8	879.7	
		(CONT.)			

\# Questionable measurement
** Approximate ground surface elevation
P Pumping measurement
A Air gauge measurement

GROUND WATER LEVELS AT WELLS

SANTA ANA RIVER HYDRO UNIT Y-01.00

COLTON-RIALTO HYDRO SUBUNIT Y-01.D0
RECHE HYDRO SUBAREA Y-01.D4

State Well Number	G.S.Elev., in feet	Date	Dist G.S. to Water Surface in feet	Water Surface Elev., in feet	Agency Supplying Data
		(CONT.)			
01S/04W-18E01 S	1115.5	4-02-63	238.7	876.8	5100
		5-03-63	242.0	873.5	
		5-31-63	235.1	880.4	
01S/04W-18F01 S	1100.4	7-01-62	216.0	884.4	4201
		8-01-62	217.5	882.9	
		9-04-62	217.0	883.4	
		10-01-62	218.0	882.4	
		11-01-62	217.0	883.4	
		12-03-62	220.5	879.9	
		2-04-63	221.0	879.4	
		3-04-63	221.0	879.4	
		4-02-63	221.3	879.1	
		6-03-63	221.5	878.9	
01S/04W-18G01 S	1093.6	7-01-62	214.0	879.6	4201
		8-01-62	216.5	877.1	
		9-04-62	216.0	877.6	
		10-01-62	217.0	876.6	
		11-01-62	216.0	877.6	
		12-03-62	216.0	877.6	
		1-02-63	216.0	877.6	
		2-04-63	216.0	877.6	
		3-04-63	216.7	876.9	
		4-02-63	216.3	877.3	
		5-10-63	217.7	875.9	
		6-03-63	218.0	875.6	
01S/04W-20K01 S	981.0	7-24-62	130.6	850.4	3400
		9-14-62	133.4	847.6	
		10-25-62	135.4	845.6	
		1-29-63	147.3*	833.7	
		2-26-63	145.6*	835.4	
		3-19-63	139.6*	841.4	
		4-26-63	133.1	847.9	
01S/04W-21K03 S	956.4	7-05-62	38.2	918.2	5720
		7-19-62	48.2P	908.2	
		8-02-62	38.4	918.0	
		8-16-62	39.2	917.2	
		8-30-62	48.8P	907.6	
		9-13-62	40.3	916.1	
		9-27-62	40.2	916.2	
		(CONT.)			

COLTON-RIALTO HYDRO SUBUNIT Y-01.D0
RECHE HYDRO SUBAREA Y-01.D4

State Well Number	G.S.Elev., in feet	Date	Dist G.S. to Water Surface in feet	Water Surface Elev., in feet	Agency Supplying Data
01S/04W-21K03 S	956.4	10-11-62	40.5	915.9	5720
		10-25-62	50.1P	906.3	
		11-08-62	41.0	915.4	
		11-22-62	40.6	915.8	
		12-06-62	39.2	917.2	
		12-20-62	38.2	918.2	
		1-03-63	47.8P	908.6	
		1-18-63	37.0	919.4	
		2-01-63	37.5	918.9	
		2-14-63	37.1	919.3	
		3-01-63	37.5	918.9	
		3-14-63	37.1	919.3	
		3-28-63	36.3	920.1	
		4-11-63	46.9P	909.5	
		4-25-63	36.2	920.2	
		5-09-63	36.2	920.2	
		5-23-63	37.9	918.5	
		6-06-63	47.4P	909.0	
		6-21-63	37.8	918.6	
01S/04W-21K08 S	955.0**	7-24-62	46.6	908.4	3400
		9-14-62	50.8	904.2	
		10-25-62	52.0	903.0	
		2-25-63	42.8	912.2	
		3-19-63	42.0	913.0	
		4-26-63	41.6	913.4	
01S/04W-21L01 S	956.0	7-13-62	152.8P	803.2	5720
		7-27-62	153.3P	802.7	
		8-10-62	98.2	857.8	
		8-24-62	98.9	857.1	
		9-07-62	153.7P	802.3	
		9-21-62	101.0	855.0	
		10-04-62	92.9	863.2	
		10-05-62	92.4	863.6	3230
		10-18-62	100.3	855.7	5720
		11-01-62	93.4	862.6	
		11-15-62	94.0	862.0	
		11-29-62	92.6	863.4	
		12-13-62	99.4	856.6	
		12-27-62	96.2	859.8	
		1-10-63	94.0	862.0	
		1-17-63	90.0	866.0	3230
		1-24-63	96.4	859.6	5720
		(CONT.)			

\# Questionable measurement
** Approximate ground surface elevation
P Pumping measurement
A Air gauge measurement

GROUND WATER LEVELS AT WELLS

SANTA ANA RIVER HYDRO UNIT Y-01.00

COLTON-RIALTO HYDRO SUBUNIT Y-01.D0
RECHE HYDRO SUBAREA Y-01.D4

State Well Number	G.S. Elev., in feet	Date	Dist. G.S. to Water Surface in feet	Water Surface Elev., in feet	Agency Supplying Data
		(CONT.)			
01S/04W-21L01 S	956.0	2-07-63	97.2	858.8	5720
		2-22-63	87.7	868.3	
		3-07-63	88.5	867.5	
		3-21-63	87.0	869.0	3230
		3-22-63	86.9	869.1	5720
		4-04-63	91.8	864.2	
		4-18-63	88.8	867.2	
		5-02-63	90.5	865.5	
		5-16-63	97.5	858.5	
		5-30-63	97.8	858.2	
		6-13-63	96.2	859.8	
01S/04W-21N01 S	963.3	7-14-62	99.0	864.3	5717
		8-04-62	176.0P	787.3	
		8-18-62	182.0P	781.3	
		9-01-62	183.0P	780.3	
		9-15-62	184.0P	779.3	
		9-29-62	184.5P	778.8	
		10-20-62	184.0P	779.3	
		11-03-62	183.5P	779.8	
		11-17-62	184.0P	779.3	
		12-01-62	184.0P	779.3	
		12-15-62	185.0P	778.3	
		12-29-62	99.0	864.3	
		1-17-63	100.0	863.3	3230
		1-19-63	105.0	858.3	5717
		2-02-63	99.0	864.3	
		2-16-63	96.0	867.3	
		3-02-63	100.0	863.3	
		3-16-63	170.0P	793.3	
		3-21-63	97.0	866.3	3230
		3-30-63	97.0	866.3	5717
		4-20-63	98.0	865.3	
		5-04-63	99.0	864.3	
		5-18-63	155.0P	808.3	
		6-01-63	102.0	861.3	
		6-15-63	100.0	863.3	
01S/04W-21P01 S	947.5	7-06-62	46.4	901.1	5720
		8-02-62	51.7	895.8	
		9-07-62	50.0	897.5	
		11-02-62	49.6	897.9	
		12-07-62	55.4	892.1	
		(CONT.)			
01S/04W-21P01 S	947.5	1-04-63	54.5	893.0	5720
		2-01-63	53.6	893.9	
		3-22-63	51.0	896.5	
		4-05-63	45.1	902.4	
		5-10-63	39.8	907.7	
		6-07-63	38.6	908.9	
01S/04W-21Q01 S	945.5	7-06-62	45.4	900.1	5720
		8-02-62	45.4	900.1	
		9-07-62	45.5	900.0	
		11-02-62	47.0	898.5	
		12-07-62	50.2	895.3	
		1-04-63	51.7	893.8	
		2-01-63	50.2	895.3	
		3-22-63	46.8	898.7	
		4-05-63	47.3	898.2	
		5-10-63	43.6	901.9	
		6-07-63	42.4	903.1	
01S/04W-21Q03 S	955.2	7-13-62	142.7P	812.5	5720
		7-27-62	144.0P	811.2	
		8-10-62	141.1P	814.1	
		8-24-62	141.7P	813.5	
		9-07-62	106.0	849.2	
		9-21-62	137.7P	817.5	
		10-04-62	94.9	860.3	
		10-19-62	140.0P	815.2	
		11-01-62	95.2	860.0	
		11-15-62	96.7	858.5	
		11-29-62	93.7	861.5	
		12-14-62	135.2P	820.0	
		12-28-62	130.8P	824.4	
		1-10-63	131.1P	824.1	
		1-24-63	130.2P	825.0	
		2-07-63	131.9P	823.3	
		2-21-63	88.5	866.7	
		3-01-63	87.6	867.6	
		3-14-63	129.8P	825.4	
		3-28-63	86.7	868.5	
		4-11-63	130.0P	825.2	
		4-25-63	88.7	866.5	
		5-09-63	135.0P	820.2	
		5-23-63	134.4P	820.8	
		6-06-63	132.8P	822.4	
		(CONT.)			

\# Questionable measurement
\#\# Approximate ground surface elevation
P Pumping measurement
A Air gauge measurement

GROUND WATER LEVELS AT WELLS

State Well Number	G.S. Elev., in feet	Date	Dist. G.S. to Water Surface in feet	Water Surface Elev., in feet	Agency Supplying Data
SANTA ANA RIVER HYDRO UNIT Y-01.00					
COLTON-RIALTO HYDRO SUBUNIT RECHE HYDRO SUBAREA Y-01.D0 Y-01.D4					
		(CONT.)			
01S/04W-21Q03 S	955.2	6-20-63	132.1P	823.1	5720
01S/04W-21R02 S	960.0**	4-10-63	53.9	906.1	3400
01S/04W-28C01 S	956.0	7-25-62	92.1	863.9	5720
		7-20-62	89.4	866.6	
		8-03-62	92.4	863.6	
		8-17-62	135.9P	820.1	
		8-31-62	94.3	861.7	
		9-14-62	97.5	858.5	
		9-28-62	97.5	858.5	
		10-12-62	94.1	861.9	
		10-26-62	140.2P	815.8	
		11-08-62	94.5	861.5	
		11-22-62	92.4	863.6	
		12-06-62	94.1	861.9	
		12-20-62	90.9	865.1	
		1-03-63	87.8	868.2	
		1-17-63	89.7	866.3	
		1-31-63	88.7	867.3	
		2-07-63	139.1P	816.9	
		2-21-63	87.8	868.2	
		3-07-63	129.2P	826.8	
		3-22-63	84.1	871.9	
		4-04-63	129.9P	826.1	
		4-18-63	125.9P	830.1	
		5-03-63	86.4	869.6	
		5-16-63	94.2	861.8	
		5-30-63	95.5	860.5	
		6-13-63	92.3	863.7	
01S/04W-28H01 S	971.2	7-27-62	72.7	898.5	5713
01S/04W-28K01 S	947.0	7-13-62	71.3	875.7	5783
		8-17-62	180.0P	767.0	
		9-15-62	196.6P	750.4	
		10-01-62	195.9P	751.1	
		11-16-62	194.5P	752.5	
		12-15-62	194.9P	752.0	
		1-12-63	194.9P	752.1	
		2-18-63	81.9	865.1	
		3-16-63	74.8	872.2	
		4-13-63	71.0	876.0	
		(CONT.)			
01S/04W-28K01 S	947.0	5-19-63	70.0	877.0	5783
		6-15-63	69.0	878.0	
01S/04W-28K02 S	952.4	7-24-62	71.5	880.9	3400
		9-14-62	74.8	877.6	
		10-25-62	76.3	876.1	
		1-29-63	67.8*	884.2	
		2-26-63	66.7	885.3	
		3-19-63	66.1	886.1	
		4-26-63	65.1	887.1	
01S/04W-28R02 S	993.6**	7-09-62	114.9	879.1	5713
		11-03-62	114.4	879.2	
		12-04-62	114.1	879.5	
		1-05-63	114.7	878.9	
		3-02-63	119.0	874.6	
		5-24-63	114.6	879.0	
01S/05W-02C01 S	1343.5	3-18-63	353.0	990.5	4124
01S/05W-02K01 S	1287.0	7-01-62	301.0A	986.0	4124
		8-01-62	316.0P	971.0	
		9-01-62	321.0P	966.0	
		1-01-63	304.0A	983.0	
		2-01-63	305.0A	982.0	
		3-01-63	305.0A	982.0	
		4-01-63	305.0A	982.0	
		5-01-63	306.0A	981.0	
		6-03-63	306.0A	981.0	
01S/05W-03J01 S	1300.0	12-07-62	339.9	960.1	5100
01S/05W-04D02 S	1392.0	7-05-62	384.2P	1007.8	4706
		8-02-62	387.2P	1004.8	
		9-05-62	384.2P	1007.8	
		10-01-62	384.2P	1007.8	
		11-02-62	380.2P	1011.8	
		12-03-62	351.2A	1040.8	
		1-03-63	351.2A	1040.8	
		2-01-63	351.2A	1040.8	
		3-01-63	384.2P	1007.8	
		4-03-63	351.2A	1040.8	
		5-02-63	351.2A	1040.8	
		6-04-63	364.2P	1027.8	

* Questionable measurement
P Pumping measurement
** Approximate ground surface elevation
A Air gauge measurement

GROUND WATER LEVELS AT WELLS

State Well Number	G.S.Elev., in feet	Date	Dist. G.S. to Water Surface in feet	Water Surface Elev., in feet	Agency Supplying Data
SANTA ANA RIVER HYDRO UNIT Y-01.00					
COLTON-RIALTO HYDRO SUBUNIT RECHE HYDRO SUBAREA Y-01.D0 Y-01.D4					
01S/05W-12L01 S	1180.0	7-12-62	269.5P	910.5	4124
		1-15-63	250.9A	929.2	
		2-15-63	248.8A	931.2	
		4-17-63	250.8A	929.2	
		5-17-63	248.8A	931.2	
01S/05W-12N01 S	1173.0	7-12-62	256.7P	916.3	4124
		1-15-63	239.3A	933.7	
		2-15-63	239.3A	933.7	
		4-17-63	237.3A	935.7	
		5-17-63	235.3A	937.7	
01N/05W-29A01 S	1628.0	7-27-62	469.0	1159.0	5100
		8-31-62	469.4	1158.6	
		9-28-62	474.0	1154.0	
		11-01-62	470.6	1157.4	
		12-03-62	471.2	1156.8	
		1-03-63	471.3	1156.7	
		2-06-63	475.6	1152.4	
		2-28-63	473.2	1154.8	
		4-02-63	473.4	1154.6	
		5-01-63	473.6	1154.4	
		5-31-63	474.0	1154.0	
01N/05W-30G02 S	1615.0	9-20-62	365.8	1249.2	4706
		3-06-63	369.4	1245.6	

State Well Number	G.S.Elev., in feet	Date	Dist. G.S. to Water Surface in feet	Water Surface Elev., in feet	Agency Supplying Data
UPPER SANTA ANA HYDRO SUBUNIT BUNKER HILL HYDRO SUBAREA Y-01.E0 Y-01.E2					
01S/03W-01H01 S	1541.3	7-24-62	371.3P	1170.0	3400
		9-17-62	375.0P	1166.3	
		10-29-62	373.5P	1167.8	
		2-15-63	345.7	1195.6	
		3-19-63	346.4	1194.9	
		3-19-63	346.7	1194.6	3230
		4-25-63	345.8	1195.5	3400
01S/03W-02J01 S	1397.4	3-21-63	237.3*	1160.1	3400
		4-25-63	234.8*	1162.6	
01S/03W-02P02 S	1345.3	7-20-62	283.5P	1061.8	3400
		9-14-62	288.1P	1057.2	
		10-29-62	289.3P	1056.0	
		11-22-62	301.7P	1043.6	
		1-28-63	304.9P	1040.4	
		2-28-63	245.8	1099.5	
		3-19-63	248.8	1096.5	
01S/03W-03D02 S	1284.0	10-03-62	239.9	1044.1	3230
		1-10-63	245.4	1038.6	
		3-20-63	245.2	1038.8	
01S/03W-03D03 S	1300.0**	9-28-62	238.4	1061.6	4104
		10-31-62	242.2	1057.8	
		12-06-62	244.0	1056.0	
		1-10-63	245.4	1054.6	
		2-20-63	245.6	1054.4	
		3-15-63	245.6	1054.4	
		5-08-63	245.4	1054.6	
01S/03W-03F01 S	1271.9	7-24-62	218.3	1053.6	3400
		9-17-62	236.4P	1035.5	
		10-29-62	226.1	1045.8	
		1-28-63	247.6P	1024.3	
		2-28-63	227.6	1044.3	
		3-19-63	227.4	1044.5	
		4-24-63	225.7	1046.2	
01S/03W-03N02 S	1257.4	10-03-62	218.5	1038.9	3230
		1-10-63	DRY		
		3-19-63	DRY		
01S/03W-03N03 S	1263.9	1-10-63 (CONT.)	224.2	1039.7	3230

* Questionable measurement
** Approximate ground surface elevation
P Pumping measurement
A Air gauge measurement

GROUND WATER LEVELS AT WELLS

GROUND WATER LEVELS AT WELLS

State Well Number	G.S.Elev., in feet	Date	Dist G.S. to Water Surface in feet	Water Surface Elev., in feet	Agency Supplying Data
SANTA ANA RIVER HYDRO UNIT Y-01.00					
UPPER SANTA ANA HYDRO SUBUNIT Y-01.E0					
BUNKER HILL HYDRO SUBAREA Y-01.E2					
		(CONT.)			
01S/03W-03N03 S	1263.9	2-06-63	224.0	1039.9	4104
		3-15-63	223.4	1040.5	4104
		3-19-63	223.0	1040.9	3230
		5-08-63	221.4	1042.5	4104
01S/03W-03R01 S	1302.0**	7-24-62	317.3P	984.7	3400
		9-17-62	339.6P	962.4	
		10-29-62	338.3P	963.7	
		11-22-62	335.0P	967.0	
		1-31-63	278.8	1023.2	
		2-25-63	260.0	1042.0	
		3-19-63	263.6	1038.4	
		4-25-63	256.8	1045.2	
01S/03W-04B02 S	1296.0**	7-18-62	255.2	1040.8	4104
		10-31-62	261.0	1035.0	
		12-06-62	261.0	1035.0	
		2-20-63	260.8	1035.2	
		3-21-63	261.2	1034.8	
01S/03W-04C01 S	1285.2	10-03-62	260.2	1025.0	3230
		3-19-63	260.2	1025.0	
01S/03W-04J01 S	1242.0	7-24-62	270.8P	971.2	3400
		9-14-62	278.3P	963.7	
		10-29-62	278.0P	964.0	
		12-02-62	296.2*	945.8	
		1-28-63	207.3	1034.7	
		2-28-63	207.5	1034.5	
		3-19-63	207.5	1034.5	
		4-24-63	206.9	1035.1	
01S/03W-04J02 S	1241.0**	7-18-62	189.5	1051.5	4104
		9-28-62	205.5	1035.5	
		12-06-62	215.1	1025.9	
		1-10-63	213.0	1028.0	
		2-20-63	221.8	1019.2	
		3-21-63	223.5	1017.5	
		5-07-63	243.0	998.0	
01S/03W-04N01 S	1194.0**	7-18-62	169.4	1024.6	4104
		9-01-62	179.0P	1015.0	
		9-28-62	174.5	1019.5	
		(CONT.)			

State Well Number	G.S Elev., in feet	Date	Dist G.S to Water Surface in feet	Water Surface Elev., in feet	Agency Supplying Data
UPPER SANTA ANA HYDRO SUBUNIT Y-01.E0					
BUNKER HILL HYDRO SUBAREA Y-01.E2					
01S/03W-04N01 S	1194.0**	10-30-62	173.5	1020.5	4104
		11-16-62	183.4P	1010.6	
		12-06-62	175.0	1019.0	
		12-21-62	183.2P	1010.8	
		2-20-63	178.5	1015.5	
		3-15-63	177.0	1017.0	
		5-06-63	179.0	1015.0	
		6-03-63	189.0P	1005.0	
		6-17-63	189.2P	1004.8	
01S/03W-04R02 S	1242.2	10-03-62	218.0	1024.2	3230
		3-19-63	206.0	1036.2	
01S/03W-05A02 S	1225.0	7-18-62	182.0	1043.0	4104
		9-04-62	185.4	1039.6	
		9-28-62	185.0	1040.0	
		10-31-62	DRY		
		12-06-62	DRY		
		1-10-63	DRY		
01S/03W-05J03 S	1192.6	10-03-62	171.5	1021.1	3230
		1-10-63	175.7	1016.9	
		3-19-63	176.2	1016.4	
01S/03W-06A05 S	1145.3	7-18-62	138.4	1006.9	4104
		9-04-62	143.6	1001.7	
		9-28-62	143.6	1001.7	
		10-31-62	143.0	1002.3	
		12-06-62	144.2	1001.1	
		1-10-63	143.6	1001.7	
		2-20-63	140.3	1005.0	
		3-15-63	140.8	1004.5	
		5-08-63	143.4	1001.9	
01S/03W-06C04 S	1115.0**	7-18-62	107.2	1007.8	4104
		9-04-62	106.6	1008.4	
		10-01-62	DRY		
		10-31-62	DRY		
		12-06-62	DRY		
		1-10-63	DRY		
01S/03W-06H03 S	1148.6	7-18-62	144.4	1004.2	4104
		9-04-62	148.8	999.8	
		9-28-62	149.6	999.0	
		(CONT.)			

S Questionable measurement
** Approximate ground surface elevation
P Pumping measurement
A Air gauge measurement

SANTA ANA RIVER HYDRO UNIT Y-01.00

UPPER SANTA ANA HYDRO SUBUNIT Y-01.E0
BUNKER HILL HYDRO SUBAREA Y-01.E2

State Well Number	G.S.Elev., in feet	Date	Dist. G.S. to Water Surface in feet	Water Surface Elev., in feet	Agency Supplying Data
		(CONT.)			
01S/03W-06H03 S	1148.6	10-31-62	148.9	999.7	4104
		12-06-62	149.0	999.6	
		1-10-63	148.5	1000.1	
		2-20-63	142.4	1006.2	
		3-21-63	145.2	1003.4	
		5-07-63	148.0	1000.6	
01S/03W-06K01 S	1132.0**	7-18-62	124.2	1007.8	4104
		9-04-62	144.2	987.8	
		10-01-62	132.4	999.6	
		10-31-62	156.5	975.5	
		12-06-62	158.2	973.8	
		1-10-63	133.1	998.9	
		2-20-63	145.7	986.3	
		3-21-63	150.8	981.2	
		5-08-63	132.9	999.1	
01S/03W-06M04 S	1110.0**	7-18-62	117.8	992.2	4104
		9-04-62	121.0	989.0	
		10-01-62	119.8	990.2	
		10-03-62	123.0	987.0	3230
		10-31-62	120.8	989.2	4104
		12-07-62	122.2	987.8	
		1-10-63	127.0	983.0	3230
		1-10-63	120.4	989.6	4104
		2-20-63	116.8	993.2	
		3-19-63	125.9	984.1	3230
		3-21-63	116.8	993.2	4104
		5-08-63	120.0	990.0	
01S/03W-09E02 S	1198.0**	7-25-62	177.8P	1020.2	3400
		9-08-62	179.8P	1018.2	
		10-26-62	183.7P	1014.3	
		1-28-63	183.9P	1014.1	
		2-28-63	189.4P	1008.6	
		3-19-63	192.2P	1005.8	
		4-24-63	185.3P	1012.7	
01S/03W-10D01 S	1265.0	7-24-62	209.9	1055.1	3400
		9-14-62	216.4	1048.6	
		10-29-62	217.8	1047.2	
		1-28-63	229.8P	1035.2	
		2-28-63	231.2P	1033.8	
		(CONT.)			
01S/03W-10D01 S	1265.0	3-19-63	226.5	1038.5	3400
		4-24-63	225.3	1039.7	
01S/03W-14P01 S	1429.0	7-17-62	313.6P	1115.4	3400
		9-13-62	321.2P	1107.8	
		10-26-62	323.4P	1105.6	
		1-31-63	325.6P	1103.4	
		2-26-63	300.6	1128.4	
		3-20-63	300.9	1128.1	
		4-25-63	298.9	1130.1	
01S/03W-14R01 S	1481.0	7-18-62	343.5P	1137.5	3400
		9-13-62	351.3P	1129.7	
		10-26-62	353.2P	1127.8	
		11-25-62	335.1*	1145.9	
		12-25-62	333.5*	1147.5	
		2-11-63	330.1	1150.9	
		2-26-63	326.6	1154.4	
		3-20-63	327.2	1153.8	
		4-25-63	325.1	1155.9	
01S/03W-15A01 S	1315.0**	7-19-62	187.8	1127.2	3400
		9-17-62	195.7	1119.3	
		10-25-62	196.9	1118.1	
		11-22-62	201.1	1113.9	
		2-28-63	201.6	1113.4	
		3-20-63	201.3	1113.7	
		4-26-63	201.1	1113.9	
01S/03W-15F01 S	1282.0**	7-19-62	198.8P	1083.2	3400
		9-17-62	203.0P	1079.0	
		10-25-62	206.8P	1075.2	
		11-22-62	190.0	1092.0	
		1-31-63	189.3	1092.7	
		2-28-63	188.1	1093.9	
		3-20-63	187.8	1094.2	
		4-26-63	187.3	1094.7	
01S/03W-15M03 S	1334.6	7-25-62	243.0P	1091.6	3400
		9-18-62	249.0P	1085.6	
		10-25-62	250.4P	1084.2	
		12-25-62	243.0	1091.6	
		1-31-63	242.7	1091.9	
		2-28-63	256.1P	1078.5	
		(CONT.)			

* Questionable measurement
** Approximate ground surface elevation
P Pumping measurement
A Air gauge measurement

GROUND WATER LEVELS AT WELLS

State Well Number	G S Elev., in feet	Date	Dist G.S. to Water Surface in feet	Water Surface Elev., in feet	Agency Supplying Data
SANTA ANA RIVER HYDRO UNIT Y-01.00					
UPPER SANTA ANA HYDRO SUBUNIT Y-01.E0					
BUNKER HILL HYDRO SUBAREA Y-01.E2					
		(CONT.)			
01S/03W-15M03 S	1334.6	3-20-63	261.8P	1072.8	3400
		4-26-63	239.6	1095.0	
01S/03W-15R01 S	1394.0	7-17-62	285.3P	1108.7	3400
		9-13-62	286.4P	1107.6	
		10-26-62	285.6P	1108.4	
		3-04-63	293.3P	1100.7	
		3-20-63	277.6	1116.4	
		4-25-63	277.2	1116.8	
01S/03W-16J01 S	1303.1	7-25-62	230.7P	1072.4	3400
		9-18-62	232.9P	1070.2	
		3-20-63	231.4*	1071.7	
		4-26-63	222.4*	1080.7	
01S/03W-17C03 S	1175.9	7-16-62	164.2	1011.7	3847
		7-30-62	165.7	1010.2	
		8-13-62	167.6	1008.3	
		9-04-62	169.8	1006.1	
		9-17-62	171.1	1004.8	
		10-01-62	172.2	1003.7	
		10-15-62	173.2	1002.7	
		10-29-62	173.8	1002.1	
		11-19-62	174.4	1001.5	
		12-03-62	174.6	1001.3	
		12-17-62	174.0	1001.9	
		12-31-62	175.4	1000.5	
		1-14-63	176.0	999.9	
		2-04-63	176.2	999.7	
		2-18-63	174.8	1001.1	
		3-11-63	175.3	1000.6	
		4-01-63	174.9	1001.0	
		4-15-63	175.1	1000.8	
		4-29-63	172.1	1003.8	
		5-13-63	176.1	999.8	
		6-03-63	176.1	999.8	
		6-17-63	177.2	998.7	
01S/03W-17H01 S	1222.4	7-25-62	184.1	1038.3	3400
		9-18-62	196.0*	1026.4	
		10-25-62	199.1*	1023.3	
		2-28-63	204.3	1018.1	
		3-20-63	200.4	1022.0	
01S/03W-17H03 S	1203.7	7-25-62	183.1	1020.6	3400
		9-20-62	188.3	1015.4	
		10-25-62	190.7	1013.0	
		12-25-62	192.0	1011.7	
		1-31-63	193.2	1010.5	
		2-28-63	189.3	1014.4	
		3-20-63	187.9	1015.8	
		4-26-63	190.6	1013.1	
01S/03W-17L01 S	1188.8	7-25-62	195.7P	993.1	3400
		9-18-62	171.7	1017.8	
		10-24-62	171.8	1017.0	
		1-30-63	202.6P	986.2	
		2-28-63	190.1	1015.7	
		3-20-63	185.4	1003.4	
		4-26-63	201.8*	987.0	
01S/03W-18H01 S	1153.9	1-31-63	170.9	983.0	3400
		2-28-63	169.3	984.6	
		3-20-63	168.9	985.0	
		4-26-63	168.4	985.5	
01S/03W-19G02 S	1134.4	10-26-62	160.2	974.2	3400
		3-18-63	154.0	980.4	
		4-26-63	149.0*	985.4	
01S/03W-19J02 S	1160.4	7-25-62	139.3	1021.1	3400
		9-18-62	157.0P	1003.4	
		10-26-62	140.8	1019.6	
		1-25-63	177.5*	982.9	
		2-26-63	162.6	997.8	
		3-18-63	162.0	998.4	
		4-26-63	164.6	995.8	
01S/03W-20F01 S	1192.0	9-18-62	183.6	1008.4	3400
		10-25-62	184.3	1007.7	
		1-30-63	183.3	1008.7	
		2-28-63	180.9	1011.1	
		3-20-63	179.4	1012.6	
		4-26-63	205.5P	986.5	
01S/03W-20P01 S	1194.0	7-25-62	188.9	1005.1	3400
		9-18-62	217.4P	976.6	
		10-25-62	218.9P	975.1	
		(CONT.)			

* Questionable measurement
P Pumping measurement
\# \$ Approximate ground surface elevation
A Air gauge measurement

State Well Number	G.S.Elev., in feet	Date	Dist. G.S. to Water Surface in feet	Water Surface Elev., in feet	Agency Supplying Data
SANTA ANA RIVER HYDRO UNIT Y-01.00					
UPPER SANTA ANA HYDRO SUBUNIT Y-01.E0					
BUNKER HILL HYDRO SUBAREA Y-01.E2					
		(CONT.)			
01S/03W-20P01 S	1194.0	1-30-63	205.8*	988.2	3400
		2-28-63	199.3	1004.7	
		3-20-63	187.5	1006.5	
		4-26-63	191.4	1002.6	
01S/03W-21E02 S	1243.0**	7-25-62	173.0P	1070.0	3400
		9-18-62	177.1P	1065.9	
		10-26-62	180.8P	1062.2	
		1-31-63	172.7	1070.3	
		2-28-63	191.2P	1051.8	
		3-20-63	171.9	1071.1	
		4-26-63	170.5	1072.5	
01S/03W-21G01 S	1282.0	7-25-62	215.8P	1066.2	3400
		9-18-62	220.8P	1061.2	
		10-25-62	223.3*	1058.7	
		1-31-63	201.2	1080.8	
		2-28-63	230.1P	1051.9	
01S/03W-21H01 S	1318.1	7-04-62	227.7	1090.4	5203
		8-09-62	245.4P	1072.7	
		9-05-62	250.0P	1068.1	
		10-06-62	240.6	1077.5	
		11-09-62	245.5	1072.6	
		12-05-62	242.0	1076.1	
		1-07-63	240.0	1078.1	
		1-28-63	240.0	1078.1	
		2-28-63	237.9	1080.2	3400
		3-05-63	249.0P	1069.1	5203
		3-20-63	236.7	1081.4	3400
		3-29-63	236.0	1082.1	5203
		4-26-63	252.0P	1066.1	
		4-26-63	252.7P	1065.4	3400
		5-29-63	243.2	1074.9	5203
01S/03W-21H07 S	1319.0**	7-15-62	230.0	1089.0	5203
		8-09-62	237.0	1082.0	
		9-06-62	238.5P	1080.5	
		10-09-62	238.0P	1081.0	
		11-07-62	260.0*	1059.0	
		12-05-62	262.0P	1057.0	
		1-09-63	253.0P	1066.0	
		2-01-63	237.0	1082.0	
		(CONT.)			

State Well Number	G.S.Elev., in feet	Date	Dist. G.S to Water Surface in feet	Water Surface Elev., in feet	Agency Supplying Data
UPPER SANTA ANA HYDRO SUBUNIT Y-01.E0					
BUNKER HILL HYDRO SUBAREA Y-01.E2					
01S/03W-21H07 S	1319.0**	3-01-63	240.0	1079.0	5203
		3-29-63	237.3	1081.7	
		4-26-63	265.5*	1053.5	
		5-24-63	237.3	1081.7	
01S/03W-21J01 S	1321.0	3-20-63	DRY		3400
01S/03W-21P03 S	1268.5	7-25-62	162.1	1106.4	3400
		9-18-62	167.0	1101.5	
01S/03W-23A02 S	1495.8	7-18-62	351.4P	1144.4	3400
		9-13-62	358.0P	1137.8	
		10-26-62	361.2P	1134.6	
01S/03W-23A03 S	1475.0**	7-17-62	338.2P	1136.8	3400
		9-13-62	345.7P	1129.3	
		10-26-62	342.7P	1132.3	
		11-25-62	353.6P	1121.4	
		12-25-62	326.6	1148.4	
		1-31-63	350.1P	1124.9	
		2-26-63	320.3	1154.7	
		3-20-63	320.7	1154.3	
01S/03W-28E02 S	1249.0	7-26-62	177.2P	1071.8	3400
		9-17-62	180.8P	1068.2	
		10-24-62	182.0*	1067.0	
		4-26-63	175.0	1074.0	
		5-30-63	196.8P	1052.2	
01S/03W-28E03 S	1250.8	7-26-62	152.3*	1098.5	3400
		9-17-62	158.8*	1092.0	
		10-24-62	160.1*	1090.7	
01S/03W-28H01 S	1308.0	7-12-62	235.4P	1072.6	5203
		8-03-62	234.5P	1073.5	
		9-06-62	269.4P	1038.6	
		10-02-62	236.0P	1072.0	
		11-09-62	221.0	1087.0	
		12-05-62	236.0P	1072.0	
		1-04-63	222.0P	1086.0	
		2-05-63	225.5P	1082.5	
		3-05-63	211.0	1097.0	
		3-29-63	209.2	1098.8	
		4-26-63	211.0	1097.0	
		(CONT.)			

* Questionable measurement
** Approximate ground surface elevation
P Pumping measurement
A Air gauge measurement

GROUND WATER LEVELS AT WELLS

GROUND WATER LEVELS AT WELLS

State Well Number	G.S.Elev., in feet	Date	Dist G.S. to Water Surface in feet	Water Surface Elev., in feet	Agency Supplying Data
SANTA ANA RIVER HYDRO UNIT Y-01.00					
UPPER SANTA ANA HYDRO SUBUNIT Y-01.E0					
BUNKER HILL HYDRO SUBAREA Y-01.E2					
		(CONT.)			
01S/03W-28H01 S	1308.0	5-27-63	215.5	1092.5	5203
01S/03W-29B01 S	1203.0	10-24-62	141.7	1061.3	3400
		1-25-63	139.2	1063.8	
01S/03W-29G01 S	1197.4	7-26-62	92.1	1105.3	3400
		9-17-62	94.3	1103.1	
		10-24-62	95.4	1102.0	
		2-12-63	97.1	1100.3	
		3-18-63	96.6	1100.8	
		4-26-63	96.0	1101.4	
01S/03W-29H01 S	1235.8	7-26-62	161.3	1074.5	3400
		9-17-62	163.0	1072.8	
		10-24-62	163.5	1072.3	
		1-25-63	188.3*	1047.5	
		2-26-63	170.1	1065.7	
		3-18-63	171.3	1064.5	
		4-26-63	170.5	1065.3	
		5-30-63	DRY		
01S/03W-29L01 S	1183.4	7-25-62	60.0	1123.4	3400
		9-17-62	62.2	1121.2	
		10-24-62	63.7	1119.7	
		1-25-63	51.9	1131.5	
		2-26-63	52.5	1130.9	
		3-18-63	52.9	1130.5	
		4-26-63	52.8	1130.6	
01S/03W-30A01 S	1163.9	7-25-62	120.7	1043.2	3400
		9-17-62	123.4	1040.5	
		10-24-62	130.0	1033.9	
		12-25-62	120.9	1043.0	
		1-25-63	122.5	1041.4	
		2-26-63	120.7	1043.2	
		3-18-63	120.8	1043.1	
		4-26-63	120.5	1043.4	
01S/03W-31A03 S	1202.9	3-18-63	198.0	1004.9	3400
01S/03W-32G03 S	1240.2	9-17-62	300.4P	939.8	3400
		10-24-62	166.3	1073.9	
		12-25-62	153.2	1087.0	
		(CONT.)			
01S/03W-32G03 S	1240.2	1-29-63	292.4P	947.8	3400
		3-22-63	152.5	1087.7	
		4-25-63	149.1	1091.1	
01S/04W-01A01 S	1110.0	12-02-62	111.7	998.3	3400
		2-28-63	108.7	1001.3	
		3-19-63	108.5	1001.5	
		4-24-63	108.6	1001.4	
01S/04W-01A06 S	1090.8	7-06-62	81.4	1009.4	5710
		9-13-62	81.9	1008.9	
		10-12-62	84.5	1006.3	
		11-01-62	82.1	1008.7	
		12-06-62	82.2	1008.6	
		2-01-63	83.5	1007.3	
		4-05-63	83.9	1007.0	
		5-10-63	84.2	1006.6	
		6-17-63	84.9	1005.9	
01S/04W-01B04 S	1096.8	7-18-62	114.0	982.8	4104
		8-01-62	118.2P	978.6	
		8-31-62	122.4P	974.4	
		9-20-62	119.8P	977.0	
		10-30-62	112.4	984.4	
		11-08-62	112.4P	984.4	
		12-06-62	117.2	979.6	
		1-10-63	111.6	985.2	
		1-24-63	120.0P	976.8	
		2-20-63	104.4	992.4	
		3-06-63	108.8	988.0	
		3-21-63	105.4	991.4	
		5-09-63	113.0	983.8	
		6-04-63	125.3P	971.5	
01S/04W-01E01 S	1068.0	7-12-62	127.5P	940.5	5710
		8-02-62	130.0P	938.0	
		8-14-62	132.0P	936.1	
		8-30-62	132.7P	935.3	
		9-13-62	128.7P	939.3	
		9-27-62	129.0P	939.0	
		10-11-62	86.5	981.5	
		10-25-62	83.2	984.8	
		11-08-62	83.8	984.2	
		11-22-62	125.3P	942.7	
		(CONT.)			

* Questionable measurement
** Approximate ground surface elevation
P Pumping measurement
A Air gauge measurement

GROUND WATER LEVELS AT WELLS

State Well Number	G.S.Elev., in feet	Date	Dist.G.S to Water Surface in feet	Water Surface Elev., in feet	Agency Supplying Data
SANTA ANA RIVER HYDRO UNIT Y-01.00					
UPPER SANTA ANA HYDRO SUBUNIT Y-01.E0					
BUNKER HILL HYDRO SUBAREA Y-01.E2					
		(CONT.)			
01S/04W-01E01 S	1068.0	12-06-62	125.9P	942.1	5720
		12-20-62	83.7	984.3	
		1-03-63	80.2	987.8	
		1-17-63	124.3P	943.7	
		1-31-63	81.6	986.4	
		2-14-63	77.6	990.4	
		2-28-63	75.3	992.7	
		3-14-63	77.8	990.2	
		3-29-63	76.1	991.9	
		4-11-63	119.4P	948.6	
		4-25-63	122.6P	945.4	
		5-09-63	120.8P	947.2	
		5-23-63	126.9P	941.1	
		6-06-63	126.9P	941.1	
		6-20-63	131.4P	936.6	
01S/04W-01E02 S	1070.0**	7-18-62	118.2	951.8	4104
		8-01-62	132.6P	937.4	
		8-31-62	132.8P	937.2	
		9-28-62	121.0	949.0	
		10-30-62	119.2	950.8	
		11-26-62	126.0P	944.0	
		12-06-62	119.1*	950.9	
		1-10-63	117.0*	953.0	
		2-19-63	102.8*	967.2	
		3-06-63	112.2*	957.8	
		3-21-63	108.2*	961.8	
		5-06-63	112.4*	957.6	
01S/04W-01E04 S	1076.0**	7-17-62	DRY		4104
		8-02-62	DRY		
		8-31-62	DRY		
01S/04W-01H04 S	1108.0	10-03-62	106.9	1001.1	3230
		1-10-63	109.1	998.9	
		3-19-63	105.9	1002.1	
01S/04W-01K04 S	1092.0	7-18-62	101.0	991.0	4104
		8-01-62	112.2P	979.8	
		8-31-62	113.6P	978.4	
		9-20-62	110.0P	982.0	
		10-01-62	100.0	992.0	
		10-30-62	99.0	993.0	
		(CONT.)			
01S/04W-01K04 S	1092.0	11-26-62	106.4P	985.6	4104
		12-06-62	99.8	992.2	
		12-21-62	106.4P	985.6	
		1-10-63	101.0	991.0	
		1-17-63	106.2P	985.8	
		2-20-63	101.2	990.8	
		3-15-63	101.2	990.8	
		5-06-63	101.8	990.2	
		6-03-63	106.0P	986.0	
		6-17-63	101.6P	990.4	
01S/04W-01Q01 S	1091.0	7-15-62	136.9P	954.1	5051
		8-15-62	144.4P	946.6	
		9-15-62	108.3	982.7	
		10-15-62	118.3	972.7	
		11-15-62	141.7P	949.3	
		12-15-62	145.3P	945.7	
		1-15-63	134.3P	956.7	
		2-15-63	103.4	987.6	
		3-15-63	106.5	984.5	
		4-15-63	106.8	984.2	
		5-15-63	115.0	976.0	
01S/04W-02A03 S	1072.0	7-12-62	132.0P	940.0	5720
		7-26-62	131.9P	940.1	
		8-09-62	135.2P	936.8	
		8-23-62	137.4P	934.6	
		9-06-62	137.2P	934.8	
		9-20-62	126.8P	945.2	
		10-12-62	121.2*	950.8	
		10-25-62	128.1P	943.9	
		11-08-62	130.0P	942.0	
		11-22-62	128.4P	943.6	
		12-06-62	129.9P	942.1	
		12-20-62	128.7P	943.3	
		1-03-63	127.0P	945.0	
		1-17-63	113.5	958.5	
		1-31-63	121.6P	950.4	
		2-14-63	107.6	964.4	
		2-28-63	106.5	965.5	
		3-14-63	106.2	965.8	
		3-29-63	122.5P	949.5	
		4-11-63	125.8P	946.2	
		4-25-63	107.5	964.5	
		(CONT.)			

* Questionable measurement
** Approximate ground surface elevation
P Pumping measurement
A Air gauge measurement

GROUND WATER LEVELS AT WELLS

SANTA ANA RIVER HYDRO UNIT Y-01.00

UPPER SANTA ANA HYDRO SUBUNIT Y-01.E0
BUNKER HILL HYDRO SUBAREA Y-01.E2

State Well Number	G.S. Elev., in feet	Date	Dist. G.S. to Water Surface in feet	Water Surface Elev., in feet	Agency Supplying Data
		(CONT.)			
01S/04W-02A03 S	1072.0	5-09-63	128.9P	943.1	5720
		5-23-63	130.9P	941.1	
		6-06-63	133.2P	938.8	
		6-20-63	137.1P	934.9	
01S/04W-02A05 S	1087.0	9-28-62	101.7	985.3	4104
		1-10-63	101.8	985.2	
		2-19-63	103.0	984.0	
		3-06-63	103.7	983.3	
		3-21-63	103.6	983.4	
		5-06-63	104.4	982.6	
01S/04W-02D01 S	1093.3	7-24-62	98.7	994.6	5403
		9-14-62	107.4	985.9	
		11-28-62	108.7	984.6	
		12-02-62	109.8	983.5	
		1-28-63	111.1	982.2	
		2-28-63	111.2	982.1	
		3-19-63	111.5	981.8	
		4-24-63	111.6	981.7	
01S/04W-02K01 S	1056.3	7-31-62	110.1	946.2	3233
		8-28-62	110.7	945.6	
		10-26-62	105.3	951.0	
		11-28-62	105.6	950.7	
		12-12-62	105.1	951.2	
		1-23-63	103.3	953.0	
		2-12-63	99.1	957.2	
		3-14-63	97.8	958.5	
		5-14-63	109.1	947.2	
01S/04W-02K02 S	1057.8	7-31-62	101.8*	956.0	4243
		8-28-62	88.8	969.0	
		10-26-62	82.7	975.0	
		11-20-62	85.8	972.0	
		12-12-62	85.1	972.7	
		1-23-63	83.4	974.4	
		2-12-63	79.0	978.8	
		3-14-63	77.8	980.0	
		4-18-63	79.4	978.4	
		5-14-63	84.8	973.0	
01S/04W-02K03 S	1053.2	7-31-62	99.4	953.8	4243
		(CONT.)			

UPPER SANTA ANA HYDRO SUBUNIT Y-01.E0
BUNKER HILL HYDRO SUBAREA Y-01.E2

State Well Number	G.S. Elev., in feet	Date	Dist. G.S. to Water Surface in feet	Water Surface Elev., in feet	Agency Supplying Data
01S/04W-02K03 S	1053.2	9-20-62	100.3	952.9	3230
		10-26-62	96.9	956.3	
		11-20-62	97.6	955.6	
		12-12-62	97.7	955.5	
		1-23-63	93.6	959.6	
		2-12-63	87.7	965.5	
		3-14-63	88.9	964.3	
		4-18-63	84.6	968.6	
		5-14-63	98.4	954.8	
		6-11-63	113.4P	939.8	
01S/04W-02L02 S	1050.0	7-31-62	98.0	952.0	5204
		8-28-62	99.9	950.1	
		9-17-62	100.9	949.1	
		10-31-62	101.0	949.0	
		11-14-62	101.0	949.0	
		12-28-62	99.0	951.0	
		1-10-63	100.0	950.0	
		1-24-63	98.3	951.7	
		11-09-62	93.0	957.0	
		11-23-62	93.0	957.0	
		12-07-62	93.6	956.4	
		12-21-62	92.5	957.5	
		1-24-63	95.5	954.5	
		2-08-63	91.1	959.0	
		2-21-63	95.6	954.4	
		3-15-63	89.0	961.0	
		3-29-63	94.0	956.0	
		4-26-63	95.2	954.8	
		5-10-63	96.0	954.0	
		5-24-63	104.0	946.0	
		6-07-63	100.0	950.0	
		6-21-63	105.6	944.4	
01S/04W-02L07 S	1048.0	7-04-62	101.58	946.4	5210
		7-19-62	121.6P	926.4	
		8-02-62	125.3P	922.7	
		8-16-62	127.5P	920.5	
		8-30-62	128.3P	919.7	
		9-13-62	124.7P	923.3	
		9-27-62	124.7P	923.3	
		10-11-62	125.5P	922.5	
		10-25-62	122.0	926.0	
		11-08-62	122.4P	922.6	
		(CONT.)			

* Questionable measurement
P Pumping measurement
\# Approximate ground surface elevation
A Air gauge measurement

GROUND WATER LEVELS AT WELLS

State Well Number	G.S. Elev., in feet	Date	Dist. G.S. to Water Surface in feet	Water Surface Elev., in feet	Agency Supplying Data
SANTA ANA RIVER HYDRO UNIT Y-01.00					
UPPER SANTA ANA HYDRO SUBUNIT Y-01.E0					
BUNKER HILL HYDRO SUBAREA Y-01.E2					
		(CONT.)			
01S/04W-02L07 S	1048.0	11-22-62	121.5P	926.5	5720
		12-06-62	122.6P	925.4	
		12-20-62	121.0P	927.0	
		1-03-63	118.2P	929.8	
		1-17-63	116.8P	931.2	
		1-31-63	117.9P	930.1	
		2-14-63	87.2	960.8	
		2-28-63	86.2	961.8	
		3-14-63	114.8P	933.2	
		3-29-63	113.1P	934.9	
		4-11-63	116.2P	931.8	
		4-25-63	87.3	960.7	
		5-09-63	100.1	947.9	
		5-23-63	109.7P	938.3	
		6-06-63	125.6P	922.4	
		6-20-63	129.1P	918.9	
01S/04W-02M01 S	1048.6	3-19-63	68.4	980.2	3230
01S/04W-02N01 S	1037.0	7-17-62	54.6	982.4	4104
		8-31-62	57.0	980.0	
		9-28-62	55.4	981.6	
		10-30-62	57.6	979.4	
		12-06-62	58.4	978.6	
		1-10-63	59.4	977.6	
		2-19-63	60.4	976.6	
		3-06-63	60.4	976.6	
		3-21-63	60.8	976.2	
		5-07-63	61.4	975.6	
01S/04W-02N02 S	1040.1	7-20-62	88.3	951.8	5204
		8-03-62	91.0	949.1	
		8-17-62	92.0	948.1	
		8-31-62	93.4	946.7	
		9-14-62	91.0	949.1	
		9-28-62	89.6	950.5	
		10-12-62	91.0	949.1	
		10-26-62	90.3	949.8	
		11-09-62	88.0	952.1	
		11-23-62	89.0	951.1	
		12-08-62	90.6	949.5	
		12-21-62	86.0	954.1	
		1-26-63	86.0	954.1	
		(CONT.)			

State Well Number	G.S. Elev., in feet	Date	Dist. G.S. to Water Surface in feet	Water Surface Elev., in feet	Agency Supplying Data
UPPER SANTA ANA HYDRO SUBUNIT Y-01.E0					
BUNKER HILL HYDRO SUBAREA Y-01.E2					
01S/04W-02N02 S	1040.1	2-08-63	84.6	955.5	5204
		3-01-63	76.0	964.1	
		3-15-63	79.0	961.1	
		3-29-63	75.0	965.1	
		4-26-63	68.9	971.2	
		5-10-63	85.3	954.8	
		5-24-63	83.6	956.5	
		6-07-63	92.0	948.1	
		6-21-63	96.9	943.2	
01S/04W-02P02 S	1037.6	7-20-62	92.0	945.6	5204
		8-03-62	95.0	942.6	
		8-17-62	96.0	941.6	
		8-31-62	96.6	941.0	
		9-14-62	95.6	942.0	
		9-28-62	93.6	944.0	
		10-12-62	95.0	942.6	
		10-26-62	94.0	943.6	
		11-09-62	91.6	946.0	
		11-23-62	92.0	945.6	
		12-08-62	92.3	945.3	
		12-21-62	87.0	950.6	
		1-26-63	86.0	951.6	
		2-08-63	89.0	948.6	
		3-01-63	87.6	950.0	
		3-15-63	82.6	955.0	
		3-29-63	80.0	957.6	
		4-26-63	72.0	965.6	
		5-10-63	90.9	946.7	
		5-24-63	97.9	939.7	
		6-07-63	96.0	941.6	
		6-21-63	99.6	938.0	
01S/04W-02P03 S	1040.5	7-20-62	91.9	948.6	5204
		8-03-62	93.0	947.5	
		8-17-62	97.6	942.9	
		8-31-62	94.9	945.6	
		9-14-62	94.3	946.2	
		9-28-62	93.0	947.5	
		10-12-62	94.0	946.5	
		10-26-62	92.0	948.5	
		11-09-62	84.6	955.9	
		11-23-62	85.0	955.5	
		12-08-62	86.0	954.5	
		(CONT.)			

* Questionable measurement

** Approximate ground surface elevation

P Pumping measurement

A Air gauge measurement

GROUND WATER LEVELS AT WELLS

SANTA ANA RIVER HYDRO UNIT Y-01.00

UPPER SANTA ANA HYDRO SUBUNIT Y-01.E0

BUNKER HILL HYDRO SUBAREA Y-01.E2

State Well Number	G.S.Elev., in feet	Date	Dist. G.S. to Water Surface in feet	Water Surface Elev., in feet	Agency Supplying Data
		(CONT.)			
01S/04W-02P03 S	1040.5	12-21-62	85.0	955.5	5204
		1-26-63	84.5	956.0	
		2-08-63	87.0	953.5	
		3-01-63	80.0	960.5	
		3-15-63	81.0	959.5	
		3-29-63	77.0	963.5	
		4-26-63	71.0	969.5	
		5-10-63	80.2	961.2	
		5-24-63	97.0	943.5	
		6-07-63	94.6	945.9	
		6-21-63	100.0	940.5	
01S/04W-02P05 S	1045.4	7-05-62	121.2P	924.2	5720
		7-19-62	116.0P	929.4	
		8-09-62	113.2P	932.2	
		8-23-62	115.3P	930.1	
		9-06-62	115.2P	930.2	
		9-20-62	106.7P	938.7	
		10-04-62	112.2P	933.2	
		10-18-62	111.8P	933.6	
		11-01-62	117.4P	933.0	
		11-15-62	93.7	951.7	
		11-29-62	92.6	952.8	
		12-13-62	95.2	950.2	
		12-27-62	96.2	949.2	
		1-10-63	94.8	950.6	
		1-24-63	91.6	953.8	
		2-07-63	91.2	954.2	
		2-21-63	77.9	967.5	
		3-07-63	92.3	953.1	
		3-22-63	87.2	958.2	
		4-04-63	86.0	959.4	
		4-18-63	96.4P	949.0	
		5-02-63	96.1P	949.3	
		5-16-63	109.8P	935.6	
		5-30-63	124.7P	920.7	
		6-13-63	121.8P	923.6	
01S/04W-02Q01 S	1047.0**	7-05-62	113.8P	933.2	5720
		7-19-62	114.2P	932.8	
		8-02-62	118.5P	928.5	
		8-16-62	120.3P	926.7	
		8-30-62	120.7P	926.3	
		(CONT.)			

UPPER SANTA ANA HYDRO SUBUNIT Y-01.E0

BUNKER HILL HYDRO SUBAREA Y-01.E2

State Well Number	G.S.Elev., in feet	Date	Dist G.S. to Water Surface in feet	Water Surface Elev., in feet	Agency Supplying Data
01S/04W-02Q01 S	1047.0**	9-13-62	117.0P	930.0	5720
		9-27-62	117.3P	929.7	
		10-15-62	118.1P	928.9	
		10-25-62	115.8P	931.2	
		11-08-62	115.6P	931.4	
		11-22-62	111.2P	935.8	
		12-06-62	118.1P	934.9	
		12-20-62	112.5P	934.5	
		1-03-63	111.8P	936.0	
		1-17-63	109.1P	937.9	
		1-31-63	109.8P	937.2	
		2-14-63	84.1	962.9	
		2-28-63	84.2	962.8	
		3-14-63	105.6P	941.4	
		3-29-63	103.1P	943.9	
		4-11-63	92.8	954.2	
		4-25-63	85.6	961.4	
		5-09-63	113.2P	933.8	
		5-23-63	120.4P	926.6	
		6-06-63	118.6P	928.4	
		6-20-63	122.3P	924.7	
01S/04W-02Q04 S	1057.5	7-20-62	113.0P	944.5	4104
		8-01-62	118.0	939.5	
		9-28-62	118.6	938.9	
		10-30-62	116.6P	940.9	
		11-08-62	115.0	942.5	
		12-06-62	109.6	947.9	
		12-21-62	116.2P	941.3	
		1-10-63	110.5P	947.0	
		2-19-63	92.0	965.5	
		3-06-63	111.6P	945.9	
		3-21-63	96.8*	960.7	
		5-06-63	112.2P	945.3	
		6-03-63	121.2P	936.3	
		6-17-63	124.4P	933.1	
01S/04W-02Q05 S	1055.5**	7-20-62	121.8P	933.7	4104
		8-01-62	121.8P	933.7	
		8-31-62	120.8P	934.7	
		9-28-62	117.0	938.5	
		10-30-62	123.6	931.9	
		11-08-62	114.5P	941.0	
		11-[illegible]	113.7*	941.8	
		(CONT.)			

* Questionable measurement

** Approximate ground surface elevation

P Pumping measurement

A Air gauge measurement

GROUND WATER LEVELS AT WELLS

SANTA ANA RIVER HYDRO UNIT Y-01.00

UPPER SANTA ANA HYDRO SUBUNIT Y-01.E0
BUNKER HILL HYDRO SUBAREA Y-01.E2

State Well Number	G S Elev, in feet	Date	Dist G.S to Water Surface in feet	Water Surface Elev, in feet	Agency Supplying Data
		(CONT.)			
01S/04W-02Q05 S	1055.5**	12-06-62	115.0	940.5	4104
		1-06-63	109.2	946.3	
		2-19-63	90.8	964.7	
		3-06-63	104.0*	951.5	
		3-21-63	95.6	959.9	
		5-06-63	113.7*	941.8	
		5-23-63	122.0P	933.5	
		6-17-63	125.7P	929.8	
01S/04W-02R02 S	1052.0**	7-05-62	119.1P	932.9	5720
		7-19-62	119.6P	932.4	
		8-02-62	124.4P	927.6	
		8-16-62	126.2P	925.8	
		8-30-62	125.9P	926.1	
		9-13-62	120.6P	931.4	
		9-27-62	120.7P	931.3	
		10-11-62	120.9P	931.1	
		10-25-62	121.2P	930.8	
		11-08-62	118.7P	933.3	
		11-22-62	117.9P	934.1	
		12-06-62	118.1P	933.9	
		12-20-62	116.2P	935.8	
		1-03-63	113.3P	938.7	
		1-17-63	110.3P	941.7	
		1-31-63	112.1P	939.9	
		2-14-63	102.2P	949.8	
		2-28-63	101.7P	950.3	
		3-14-63	108.7P	943.3	
		3-29-63	106.6P	945.4	
		4-11-63	98.6	953.4	
		4-25-63	91.4	960.6	
		5-09-63	117.2P	934.8	
		5-23-63	125.0P	927.0	
		6-06-63	123.2P	928.8	
		6-20-63	126.2P	925.8	
01S/04W-02R03 S	1062.0**	7-05-62	120.9P	941.1	5720
		7-19-62	121.2P	940.8	
		8-02-62	125.2P	936.8	
		8-16-62	128.8P	933.2	
		8-31-62	127.9P	934.1	
		9-13-62	123.8P	938.2	
		10-04-62	124.4P	937.6	
		(CONT.)			
01S/04W-02R03 S	1062.0**	10-18-62	123.3P	938.7	5720
		11-01-62	123.7P	938.3	
		11-15-62	118.4P	943.6	
		11-29-62	119.6P	942.4	
		12-13-62	119.5P	942.5	
		12-27-62	115.2P	946.8	
		1-10-63	118.9P	943.1	
		1-24-63	100.9	961.1	
		2-07-63	99.8	962.2	
		2-21-63	86.8	975.2	
		3-07-63	96.4	965.6	
		3-22-63	92.9	969.1	
		4-04-63	93.5	968.5	
		4-18-63	89.0	973.0	
		5-02-63	104.6P	957.4	
		5-16-63	120.2P	941.8	
		5-30-63	124.9P	937.1	
		6-13-63	124.7P	937.3	
01S/04W-03D01 S	1096.4	10-04-62	105.0	991.4	3230
		1-16-63	105.6	990.8	
		3-20-63	105.5	990.9	
01S/04W-03J01 S	1054.0**	10-03-62	DRY		3230
		1-10-63	DRY		
		3-19-63	DRY		
01S/04W-03Q01 S	1041.8	10-03-62	60.5	981.3	3230
		1-10-63	61.8	980.0	
		3-19-63	61.8	980.0	
01S/04W-05C03 S	1176.0	10-04-62	176.8	999.2	3230
		1-16-63	173.8	1002.2	
		3-20-63	173.2	1002.8	
01S/04W-05E05 S	1150.0**	7-12-62	179.9P	970.1	4124
		1-15-63	154.0	996.0	
		2-15-63	153.0	997.0	
		4-17-63	153.0	997.0	
		5-17-63	177.0P	973.0	
01S/04W-06H01 S	1160.0	7-12-62	228.9P	931.1	4124
		1-15-63	163.5	996.5	
		2-15-63	161.5	998.5	
		(CONT.)			

\# Questionable measurement
** Approximate ground surface elevation
P Pumping measurement
A Air gauge measurement

GROUND WATER LEVELS AT WELLS

SANTA ANA RIVER HYDRO UNIT Y-01.00

UPPER SANTA ANA HYDRO SUBUNIT Y-01.E0

BUNKER HILL HYDRO SUBAREA Y-01.E2

State Well Number	G S Elev., in feet	Date	Dist G S to Water Surface in feet	Water Surface Elev., in feet	Agency Supplying Data
		(CONT.)			
01S/04W-06H01 S	1160.0	4-17-63	161.5	998.5	4124
		5-17-63	207.5P	952.5	
01S/04W-06J01 S	1151.0	7-12-62	179.2	971.8	4124
		1-15-63	153.4	997.6	
		2-15-63	154.4	996.6	
		4-17-63	156.4	995.6	
		5-17-63	170.4*	980.6	
01S/04W-06J02 S	1161.4	7-12-62	168.0	992.4	4124
		1-15-63	164.6	995.8	
		2-15-63	162.6	997.8	
		4-17-63	166.6	993.8	
		5-17-63	167.6	992.8	
01S/04W-08A01 S	1093.9	10-04-62	103.7	990.2	3230
		1-16-63	104.2	989.7	
		3-21-63	104.0	989.9	
01S/04W-08C01 S	1106.3	7-01-62	149.7	956.6	4201
		8-01-62	155.7	950.6	
		9-04-62	165.7	940.6	
		10-01-62	152.7*	953.6	
		11-01-62	149.7*	956.6	
		12-03-62	142.7	963.6	
		1-02-63	132.7	973.6	
		2-04-63	131.7	974.6	
		3-04-63	129.0	977.3	
		4-02-63	128.2	978.1	
		5-10-63	145.2	961.1	
		6-03-63	145.2	961.1	
01S/04W-08F02 S	1114.4	1-16-63	133.3	971.1	3230
		3-22-63	133.7P	970.7	
01S/04W-08F07 S	1134.0	7-01-62	156.6A	938.3	4201
		8-01-62	160.1A	934.3	
		9-04-62	173.6A	921.3	
		10-01-62	159.6A	935.3	
		11-01-62	156.6A	938.3	
		12-03-62	139.6A	955.3	
		4-02-63	130.6A	964.3	
		6-03-63	146.6A	948.3	

UPPER SANTA ANA HYDRO SUBUNIT Y-01.E0

BUNKER HILL HYDRO SUBAREA Y-01.E2

State Well Number	G S Elev., in feet	Date	Dist G S to Water Surface in feet	Water Surface Elev., in feet	Agency Supplying Data
01S/04W-08F08 S	1094.5	7-01-62	162.0A	932.5	4201
		8-01-62	170.0A	924.5	
		9-04-62	174.0A	920.5	
		10-01-62	160.0A	934.5	
		11-01-62	157.0A	937.5	
		12-03-62	140.0A	954.5	
		2-04-63	140.5A	953.7	
		3-04-63	132.0A	962.5	
01S/04W-08F10 S	1096.8	7-01-62	157.6	939.2	4201
		8-01-62	164.1	932.7	
		9-04-62	174.6	922.2	
		10-01-62	160.6	936.2	
		10-04-62	143.5*	953.3	3230
		11-01-62	157.6	939.2	4201
		12-03-62	141.8	955.0	
		1-02-63	136.9	959.9	
		2-04-63	134.6	962.2	
		3-04-63	130.6	966.2	
		3-21-63	128.6	968.2	3230
		4-02-63	129.6	967.2	4201
		5-10-63	141.1	955.7	
		6-03-63	147.6	949.2	
01S/04W-08Q01 S	1175.1	7-01-62	143.4	931.9	4201
		8-01-62	143.1	932.0	
		9-04-62	147.4	927.9	
		10-01-62	139.6	935.9	
		11-01-62	133.6	941.9	
		12-03-62	126.3	949.2	
		1-02-63	119.0	956.5	
		2-04-63	113.1	962.4	
		3-04-63	110.6	964.9	
		4-02-63	107.6	967.9	
		5-10-63	115.1	960.4	
01S/04W-08Q03 S	1074.4	10-04-62	133.5	940.9	3230
		1-16-63	112.5	961.9	
		3-21-63	104.9	969.5	
01S/04W-08R01 S	1073.9	7-01-62	134.0	939.9	4201
		8-01-62	138.5	935.4	
		9-04-62	141.0	932.9	
		10-01-62	132.0	941.9	
		(CONT.)			

* Questionable measurement

** Approximate ground surface elevation

P Pumping measurement

A Air gauge measurement

GROUND WATER LEVELS AT WELLS

SANTA ANA RIVER HYDRO UNIT Y-01.00

UPPER SANTA ANA HYDRO SUBUNIT Y-01.E0
BUNKER HILL HYDRO SUBAREA Y-01.E2

State Well Number	G.S.Elev., in feet	Date	Dist. G.S. to Water Surface in feet	Water Surface Elev., in feet	Agency Supplying Data
		(CONT.)			
01S/04W-08R01 S	1073.9	11-01-62	130.0	943.9	4201
		12-03-62	123.0	950.9	
		1-02-63	115.7	958.2	
01S/04W-08R04 S	1075.7	7-01-62	140.0	935.7	4201
		8-01-62	142.5	933.2	
		9-04-62	148.0	927.7	
		10-01-62	135.0	940.7	
		11-01-62	134.5	941.2	
		12-03-62	123.0	952.7	
		1-02-63	116.3	959.4	
		3-04-63	109.0	966.7	
		4-02-63	103.0	972.7	
		6-03-63	113.6	962.1	
01S/04W-08R05 S	1074.5	7-01-62 P	142.0	932.5	4201
		8-01-62	131.5	943.0	
		9-04-62	137.0	937.5	
		10-01-62	128.0	946.5	
		11-01-62	130.0	944.5	
		12-03-62	115.5	959.0	
		1-02-63	109.7	964.8	
		2-04-63	112.3	962.2	
		3-04-63	104.7	969.8	
		4-02-63	103.0	971.5	
		5-10-63	112.5	962.0	
		6-03-63	112.5	962.0	
01S/04W-09B01 S	1069.9	10-05-62	83.1	986.8	3230
		1-17-63	84.1	985.8	
		3-21-63	83.6	986.3	
01S/04W-09E02 S	1070.0	7-01-62	143.0	927.0	4201
		8-01-62	138.0	932.0	
		9-04-62	143.0	927.0	
		10-01-62	136.0	934.0	
		11-01-62	130.0	940.0	
		12-03-62	123.0	947.0	
		3-04-63	109.0	961.0	
		4-02-63	106.5	963.5	
		5-10-63	112.7	957.3	
		6-03-63	114.3	955.7	
01S/04W-09J01 S	1029.5	9-13-62	121.6*	907.9	3230
		10-26-62	126.2*	903.3	
		11-21-62	129.0*	900.5	
		12-13-62	131.0*	898.5	
		1-24-63	132.6*	896.9	
		2-13-63	53.7	975.8	
		3-15-63	53.8	975.7	
		4-18-63	55.0	974.5	
		5-14-63	53.5	976.0	
		6-07-63	130.6*	898.9	
01S/04W-09N01 S	1063.0	7-01-62	55.0	1008.0	4201
		10-01-62	68.0	995.0	
		1-02-63	66.7	996.3	
		3-04-63	66.2	996.8	
		6-03-63	74.0	989.0	
01S/04W-09N06 S	1060.2	10-05-62	97.3	962.9	3230
		1-16-63	89.3	970.9	
		3-21-63	86.3	973.9	
01S/04W-09P01 S	1052.4	9-13-62	76.2	976.2	3230
		10-26-62	76.2	976.2	
		11-21-62	76.5	975.9	
		12-13-62	76.2	976.2	
		1-24-63	76.0	976.4	
		2-13-63	75.2	977.2	
		3-15-63	75.2	977.2	
		4-18-63	74.9	977.5	
		5-14-63	75.2	977.2	
01S/04W-10C01 S	1037.1	10-05-62	57.8	979.3	3230
		1-17-63	58.5	978.6	
		3-21-63	58.3	978.8	
01S/04W-10F01 S	1029.7	7-26-62	119.0P	910.7	3230
		8-09-62	120.8P	908.9	
		8-22-62	121.5P	908.2	
		9-13-62	80.8	948.9	
		10-26-62	77.5	952.2	
		11-29-62	117.0P	912.7	
		12-13-62	76.7	953.0	
		1-24-63	75.0	954.7	
		2-12-63	68.7	961.0	
		(CONT.)			

* Questionable measurement
** Approximate ground surface elevation
P Pumping measurement
A Air gauge measurement

GROUND WATER LEVELS AT WELLS

GROUND WATER LEVELS AT WELLS

State Well Number	G.S. Elev., in feet	Date	Dist. G.S. to Water Surface in feet	Water Surface Elev., in feet	Agency Supplying Data
SANTA ANA RIVER HYDRO UNIT Y-01.00					
UPPER SANTA ANA HYDRO SUBUNIT Y-01.E0					
BUNKER HILL HYDRO SUBAREA Y-01.E2					
		(CONT.)			
01S/04W-11F01 S	1029.7	3-04-63	107.4P	922.3	3230
		4-18-63	110.0P	919.7	
		5-14-63	120.4P	909.3	
01S/04W-10J03 S	1028.6	10-03-62	62.0	963.6	3230
		1-10-63	64.4	961.2	
		3-19-63	63.0	962.6	
01S/04W-10M02 S	1012.0	10-05-62	56.7	955.3	3230
		2-13-63	47.4	964.6	
		3-21-63	38.8	973.2	
01S/04W-10N06 S	1001.4	9-13-62	35.3	966.1	3230
		10-26-62	36.3	965.1	
		11-21-62	35.3	966.1	
		12-13-62	35.5	965.9	
		1-24-63	35.7	965.7	
		2-13-63	34.3	967.1	
		3-15-63	35.3	966.1	
		4-18-63	33.3	968.1	
		5-14-63	34.3	967.1	
01S/04W-11D01 S	1034.4	8-17-62	89.0	945.4	5204
		8-31-62	91.0	943.4	
		9-14-62	87.0	947.4	
		9-28-62	84.0	950.4	
		10-12-62	89.0	945.4	
		10-26-62	86.5	947.9	
		11-09-62	82.0	952.4	
		11-23-62	84.0	950.4	
		12-08-62	84.9	949.5	
		12-21-62	82.5	951.9	
		1-26-63	85.0	949.4	
		2-08-63	80.0	954.4	
		3-01-63	76.0	958.4	
		3-15-63	78.6	955.8	
		3-29-63	76.6	957.8	
		4-26-63	66.0	968.4	
		5-10-63	86.6	947.8	
		5-24-63	90.6	943.8	
01S/04W-11D02 S	1034.5	7-20-62	100.7P	933.8	5204
		8-03-62	103.0P	931.5	
		(CONT.)			
01S/04W-11D02 S	1034.5	8-17-62	106.7P	927.8	5204
		8-31-62	105.0P	929.5	
		9-14-62	103.7P	930.8	
		9-28-62	103.3P	931.2	
		10-12-62	109.7P	924.8	
		10-26-62	107.0P	927.5	
		11-09-62	104.7P	929.8	
		11-23-62	100.3P	934.2	
		12-08-62	101.6P	932.9	
		12-21-62	103.7P	930.8	
		1-26-63	77.1	957.4	
		2-08-63	98.7P	935.8	
		3-01-63	98.7P	935.8	
		3-15-63	103.7P	930.8	
		3-29-63	102.3P	932.2	
		4-26-63	66.7	967.8	
		5-10-63	82.7	951.8	
		5-24-63	101.3P	933.2	
		6-07-63	106.6P	927.9	
		6-21-63	110.7P	923.8	
01S/04W-11D03 S	1033.3	7-20-62	95.0P	938.3	5204
		8-03-62	98.0P	935.3	
		8-17-62	101.0P	932.3	
		8-31-62	100.0P	933.3	
		9-14-62	97.3P	936.0	
		9-28-62	99.0P	934.3	
		10-12-62	105.0P	928.3	
		10-26-62	101.0P	932.3	
		11-09-62	99.0P	934.3	
		11-23-62	99.6P	933.7	
		12-08-62	102.0P	931.3	
		12-21-62	101.5P	931.8	
		1-26-63	78.1	955.2	
		2-08-63	94.0P	939.3	
		3-01-63	94.0P	939.3	
		3-15-63	98.0P	935.3	
		3-29-63	90.0P	943.3	
		4-26-63	70.3	963.3	
		5-10-63	94.9P	938.4	
		5-24-63	103.9P	929.4	
		6-07-63	99.9P	933.4	
		6-21-63	104.3P	929.0	

* Questionable measurement
** Approximate ground surface elevation
P Pumping measurement
A Air gauge measurement

GROUND WATER LEVELS AT WELLS

State Well Number	G.S.Elev., in feet	Date	Dist. G.S. to Water Surface in feet	Water Surface Elev., in feet	Agency Supplying Data
SANTA ANA RIVER HYDRO UNIT Y-01.00					
UPPER SANTA ANA HYDRO SUBUNIT Y-01.E0					
BUNKER HILL HYDRO SUBAREA Y-01.E2					
01S/04W-11D04 S	1020.8	7-20-62	83.0	937.8	5204
		8-03-62	87.3	933.5	
		8-17-62	89.9	930.9	
		8-31-62	87.0	933.8	
		9-14-62	85.0	935.8	
		9-28-62	84.6	936.2	
		10-12-62	87.0	933.8	
		10-26-62	84.3	936.5	
		11-09-62	83.0	937.8	
		11-23-62	84.3	936.5	
		12-08-62	85.0	935.8	
		12-21-62	83.5	937.3	
		1-26-63	83.0	937.8	
		2-08-63	80.0	940.8	
		3-01-63	74.0	946.8	
		3-15-63	79.0	941.8	
		3-29-63	76.6	944.2	
		4-26-63	60.0	960.8	
		5-10-63	78.3	942.5	
		5-24-63	88.9	931.9	
		6-07-63	85.3	935.5	
		6-21-63	89.0	931.8	
01S/04W-11E11 S	1032.8	10-03-62	58.2	974.6	3230
		1-10-63	61.5	971.3	
		3-19-63	62.2	970.6	
01S/04W-11H01 S	1051.8	1-10-63	78.0	973.8	3230
01S/04W-11Q01 S	1041.7	10-05-62	84.9	956.8	3230
		1-17-63	88.5	953.2	
		3-21-63	87.1	954.6	
01S/04W-12B05 S	1089.3**	7-18-62	114.0	975.3	4104
		8-01-62	132.4P	956.9	
		8-31-62	132.2P	957.1	
		9-20-62	146.6P	942.7	
		9-28-62	116.4	972.9	
		10-30-62	120.0	969.3	
		11-16-62	125.0P	964.3	
		12-06-62	118.0	971.3	
		12-21-62	135.0P	954.3	
		1-10-63	118.0	971.3	
		2-20-63	104.4	984.9	
		(CONT.)			
01S/04W-12B05 S	1089.3**	3-15-63	114.5	974.8	4104
		5-06-63	107.4	981.9	
		6-03-63	131.3P	958.0	
		6-17-63	133.4P	955.9	
01S/04W-12F02 S	1060.0**	9-29-62	101.0	959.0	4780
		2-17-63	93.5	966.5	
		6-02-63	90.1	969.9	
01S/04W-12M03 S	1057.2	7-24-62	84.0	973.2	3400
		9-14-62	84.1	973.1	
		10-25-62	85.7	971.5	
		12-02-62	89.9	967.3	
		1-29-63	91.2	966.0	
		2-28-63	91.2	966.0	
		3-19-63	90.9	966.3	
		4-24-63	90.6	966.6	
01S/04W-13F02 S	1059.0	7-11-62	116.3P	942.7	3847
		7-28-62	117.2P	941.8	
		8-22-62	113.3P	945.7	
		9-20-62	113.0P	946.0	
		10-18-62	99.6	959.4	
		10-31-62	100.3	958.7	
		11-27-62	113.1P	945.9	
		12-11-62	115.6P	943.4	
		12-31-62	101.5	957.5	
		1-23-63	101.4	957.6	
		2-10-63	100.5	958.5	
		2-25-63	97.1	961.9	
		3-18-63	95.4	963.6	
		4-17-63	110.6P	948.4	
		5-17-63	113.6P	945.4	
		6-16-63	113.8P	945.2	
01S/04W-13G02 S	1060.0	7-09-62	115.7P	944.3	3847
		7-28-62	117.7P	942.3	
		8-12-62	114.5P	945.5	
		9-08-62	116.0P	944.0	
		9-20-62	116.6P	943.4	
		10-05-62	103.4	956.6	
		10-30-62	118.2P	941.8	
		11-27-62	119.3P	940.7	
		12-11-62	119.0P	941.0	
		(CONT.)			

* Questionable measurement
** Approximate ground surface elevation
P Pumping measurement
A Air gauge measurement

GROUND WATER LEVELS AT WELLS

GROUND WATER LEVELS AT WELLS

State Well Number	G.S.Elev., in feet	Date	Dist. G.S. to Water Surface in feet	Water Surface Elev., in feet	Agency Supplying Data
SANTA ANA RIVER HYDRO UNIT Y-01.00					
UPPER SANTA ANA HYDRO SUBUNIT Y-01.E0					
BUNKER HILL HYDRO SUBAREA Y-01.E2					
		(CONT.)			
01S/04W-13G02 S	1060.0	12-31-62	117.1P	942.9	3847
		1-23-63	118.1P	941.9	
		2-18-63	104.1	955.9	
		3-10-63	102.0	958.0	
		3-22-63	99.9	960.1	
		4-17-63	114.5P	945.5	
		5-17-63	115.8	944.2	
		6-16-63	122.0	938.0	
01S/04W-13G03 S	1060.0**	7-09-62	128.4P	931.6	3847
		7-28-62	135.0P	925.0	
		8-09-62	136.4P	923.6	
		8-22-62	137.1P	922.9	
		9-20-62	138.0P	922.0	
		10-18-62	132.0P	928.0	
		11-09-62	132.1P	927.9	
		11-27-62	128.9P	931.1	
		12-11-62	90.4	969.6	
		12-31-62	132.3P	927.7	
		1-23-63	128.3P	931.7	
		2-18-63	108.9P	951.1	
		3-10-63	82.4	977.6	
		3-22-63	75.8	984.2	
		4-17-63	131.5P	928.5	
		5-17-63	132.4P	927.6	
		6-19-63	147.9P	912.1	
01S/04W-13M02 S	1054.0	7-11-62	129.3P	924.7	3847
		7-28-62	130.9P	923.1	
		8-09-62	133.9P	920.1	
		9-08-62	134.2P	919.8	
		10-05-62	131.0P	923.0	
		10-18-62	131.5P	922.5	
		11-09-62	131.1P	922.9	
		11-27-62	133.0P	921.0	
		12-11-62	134.1P	919.9	
		12-31-62	132.2P	921.8	
		1-23-63	92.7	961.3	
		2-10-63	91.9	962.1	
		2-25-63	79.5	974.5	
		3-10-63	87.9	966.1	
		4-17-63	120.7P	933.3	
		5-17-63	120.9P	933.1	
		(CONT.)			
01S/04W-13M02 S	1054.0	6-17-63	135.9P	918.1	3847
01S/04W-13N01 S	1045.0	8-24-62	116.2P	928.8	3847
		11-08-62	104.5	940.5	
		11-27-62	119.8P	925.2	
		12-11-62	118.9P	926.1	
		12-30-62	90.9	954.1	
		1-12-63	119.6P	925.4	
		1-23-63	96.4	948.6	
		2-18-63	87.7	957.3	
		3-10-63	84.6	960.4	
		3-23-63	88.6	956.4	
		5-18-63	118.9P	926.1	
		6-07-63	122.0P	922.0	
01S/04W-13N02 S	1045.0**	7-11-62	114.6P	930.4	3847
		7-28-62	114.1P	930.9	
		8-09-62	111.3P	933.7	
		10-31-62	118.5P	926.5	
		11-27-62	116.9P	928.1	
		12-11-62	116.1P	928.9	
		12-26-62	117.1P	927.9	
		2-18-63	91.8	953.2	
		3-10-63	85.9	959.1	
		3-23-63	92.5	952.5	
		6-19-63	123.9*	921.1	
01S/04W-13R01 S	1100.9	7-25-62	128.7	972.2	3400
		9-18-62	131.2	969.7	
		11-26-62	141.7*	959.2	
		1-25-63	146.5	954.4	
		2-26-63	152.6P	948.3	
		3-18-63	142.9	958.0	
		4-26-63	142.3	958.6	
01S/04W-14P02 S	1026.0	7-20-62	92.5	933.5	5204
		8-03-62	97.5	928.5	
		8-17-62	91.8	934.2	
		8-31-62	101.2	924.8	
		9-14-62	99.8	926.2	
		9-28-62	88.5	937.5	
		10-12-62	96.8	929.2	
		10-26-62	107.2	918.8	
		11-09-62	101.7	924.3	
		(CONT.)			

* Questionable measurement
P Pumping measurement
** Approximate ground surface elevation
A Air gauge measurement

GROUND WATER LEVELS AT WELLS

State Well Number	G.S. Elev., in feet	Date	Dist. G.S to Water Surface in feet	Water Surface Elev., in feet	Agency Supplying Data
SANTA ANA RIVER HYDRO UNIT Y-01.00					
UPPER SANTA ANA HYDRO SUBUNIT Y-01.E0					
BUNKER HILL HYDRO SUBAREA Y-01.E2					
		(CONT.)			
01S/04W-14P02 S	1026.0	11-23-62	82.8	943.2	5204
		12-08-62	83.2	942.8	
		12-21-62	79.2	946.8	
		1-26-63	87.7	938.3	
		2-08-63	85.2	940.8	
		3-01-63	79.2	952.8	
		3-15-63	71.2	954.8	
		3-29-63	67.1	958.9	
		4-26-63	71.8	954.2	
		5-10-63	83.2	942.8	
		5-24-63	91.2	934.8	
		6-07-63	92.1	933.9	
		6-21-63	101.1	924.9	
01S/04W-14P06 S	1027.1	7-20-62	125.9P	901.2	5204
		8-03-62	130.9P	896.2	
		8-17-62	132.6P	894.5	
		8-31-62	133.3P	893.8	
		9-14-62	132.9P	894.2	
		9-28-62	91.0	936.1	
		10-12-62	129.9P	897.2	
		10-26-62	128.0P	899.1	
		11-09-62	121.9P	905.2	
		11-23-62	84.9	942.2	
		12-08-62	86.0	941.1	
		12-21-62	86.5	940.6	
		1-26-63	89.6	937.5	
		2-08-63	88.0	939.1	
		3-01-63	79.0	948.1	
		3-15-63	75.6	951.5	
		3-29-63	70.3	956.8	
		4-26-63	71.0	956.1	
		5-10-63	83.0	944.1	
		5-24-63	93.6	933.5	
		6-07-63	94.0	933.1	
		6-21-63	103.9	923.2	
01S/04W-15E04 S	995.0	10-05-62	42.3	952.7	3230
		1-17-63	45.0	950.0	
		3-21-63	42.8	952.2	
01S/04W-15M02 S	984.6	7-14-62	135.7P	848.9	5717
		8-04-62	139.7P	844.9	
		(CONT.)			
01S/04W-15M02 S	984.6	8-18-62	140.7P	843.9	5717
		9-01-62	143.7*	840.9	
		9-15-62	143.7*	840.9	
		9-29-62	144.7*	839.9	
		10-20-62	144.7P	839.9	
		11-03-62	145.7P	838.9	
		11-17-62	146.7P	837.9	
		12-01-62	147.7P	836.9	
		12-29-62	144.7P	839.9	
		1-19-63	148.7P	835.9	
		2-02-63	149.7P	834.9	
		2-16-63	77.7	906.9	
		3-02-63	134.7P	849.9	
		3-16-63	139.7P	844.9	
		3-21-63	73.3	911.3	3230
		3-30-63	66.7	917.9	5717
		4-20-63	65.7	918.9	
		5-04-63	139.7P	844.9	
		5-18-63	144.7P	839.9	
		6-01-63	145.7P	838.9	
		6-15-63	148.7P	835.9	
01S/04W-15N02 S	982.2	10-05-62	44.6	937.6	3230
		1-17-63	46.6	935.6	
		3-21-63	41.5	940.7	
01S/04W-15N05 S	980.0	7-14-62	203.0P	777.0	5717
		8-04-62	164.0P	816.0	
		8-18-62	164.0P	816.0	
		9-01-62	165.0P	815.0	
		9-15-62	164.0P	816.0	
		9-29-62	165.0P	815.0	
		10-20-62	168.0P	812.0	
		11-03-62	166.0P	814.0	
		11-17-62	168.0P	812.0	
		12-01-62	171.0P	809.0	
		12-22-62	139.0	841.0	
		1-19-63	220.0P	760.0	
		2-02-63	222.0P	758.0	
		2-16-63	120.0	860.0	
		3-02-63	120.0	860.0	
		3-16-63	220.0P	760.0	
		3-30-63	90.0	890.0	
		4-20-63	88.0	892.0	
		(CONT.)			

* Questionable measurement
** Approximate ground surface elevation
P Pumping measurement
A Air gauge measurement

GROUND WATER LEVELS AT WELLS

GROUND WATER LEVELS AT WELLS

State Well Number	G.S. Elev., in feet	Date	Dist. G.S. to Water Surface in feet	Water Surface Elev., in feet	Agency Supplying Data
SANTA ANA RIVER HYDRO UNIT Y-01.00					
UPPER SANTA ANA HYDRO SUBUNIT Y-01.E0					
RUNKER HILL HYDRO SUBAREA Y-01.E2					
		(CONT.)			
01S/04W-15N05 S	980.0	5-04-63	125.0	855.0	5717
		5-18-63	126.0	854.0	
		6-01-63	214.0P	766.0	
		6-15-63	221.0P	759.0	
01S/04W-15P02 S	993.0**	7-24-62	50.3*	942.7	3400
		9-14-62	55.2*	937.8	
		10-25-62	53.5*	939.5	
		12-02-62	56.4*	936.6	
		2-12-63	49.7*	943.3	
		2-26-63	45.9*	947.1	
		3-19-63	45.4*	947.6	
		4-24-63	48.1*	944.9	
01S/04W-16J09 S	998.0**	7-14-62	98.0P	900.0	5717
		8-04-62	102.0P	896.0	
		8-18-62	102.0P	896.0	
		9-01-62	103.0P	895.0	
		9-15-62	106.0P	892.0	
		9-29-62	106.0P	892.0	
		10-20-62	107.0P	891.0	
		11-03-62	107.0P	891.0	
		11-17-62	107.0P	891.0	
		12-01-62	110.0P	888.0	
		12-22-62	57.0	941.0	
		1-19-63	111.0P	887.0	
		2-02-63	72.0*	926.0	
		2-16-63	41.0	957.0	
		3-02-63	38.0	960.0	
		3-16-63	75.0*	923.0	
		3-30-63	37.0	961.0	
		4-20-63	38.0	960.0	
		5-04-63	120.0P	878.0	
		5-18-63	125.0P	873.0	
		6-01-63	115.0P	883.0	
		6-15-63	61.0	937.0	
01S/04W-21A01 S	970.2	10-05-62	148.2*	822.0	3230
		1-17-63	161.0*	809.2	
		3-21-63	121.0	849.2	
01S/04W-22B02 S	996.0	7-20-62	124.4	871.6	5204
		9-03-62	162.8P	833.2	
		(CONT.)			
01S/04W-22B02 S	996.0	8-17-62	161.8P	834.2	5204
		8-31-62	162.4P	833.6	
		9-14-62	163.1P	832.9	
		9-28-62	130.8	865.2	
		10-12-62	166.4P	829.6	
		10-26-62	126.8	869.2	
		11-09-62	112.8	883.2	
		11-23-62	166.4P	829.6	
		12-04-62	114.4	881.6	
		12-21-62	123.8	872.2	
		1-26-63	148.8P	847.2	
		2-08-63	141.4	854.6	
		3-01-63	141.4*	854.6	
		3-15-63	119.8	876.2	
		3-29-63	118.8	877.2	
		4-26-63	107.1	888.9	
		5-10-63	111.4	884.6	
		5-24-63	117.7	878.3	
		6-07-63	124.7	871.3	
		6-21-63	134.8	861.2	
01S/04W-22B03 S	1002.0	7-06-62	81.3P	920.7	5720
		7-20-62	87.6P	914.4	
		8-03-62	83.6P	918.4	
		8-17-62	84.2P	917.8	
		8-31-62	85.3P	916.7	
		9-07-62	86.7P	915.3	
		9-21-62	87.2P	914.8	
		10-05-62	88.2P	913.8	
		10-19-62	78.3	923.7	
		11-02-62	88.2P	913.8	
		11-16-62	78.2	923.8	
		11-30-62	87.1P	914.9	
		12-14-62	87.8P	914.2	
		12-28-62	83.9P	918.1	
		1-11-63	77.1	924.9	
		1-25-63	85.1P	916.9	
		2-08-63	86.9P	915.1	
		2-21-63	70.6	931.4	
		3-08-63	79.7P	922.3	
	1001.9	3-21-63	61.6	940.3	3230
	1002.9	3-22-63	62.9	939.1	5720
		4-05-63	76.4P	925.6	
		4-19-63	80.1P	921.9	
		(CONT.)			

* Questionable measurement
** Approximate ground surface elevation
P Pumping measurement
A Air gauge measurement

GROUND WATER LEVELS AT WELLS

SANTA ANA RIVER HYDRO UNIT Y-01.00

UPPER SANTA ANA HYDRO SUBUNIT Y-01.E0

BUNKER HILL HYDRO SUBAREA Y-01.E2

State Well Number	G.S.Elev., in feet	Date	Dist. G.S. to Water Surface in feet	Water Surface Elev., in feet	Agency Supplying Data
		(CONT.)			
01S/04W-22B03 S	1002.0	5-03-63	80.2P	921.8	5720
		5-17-63	83.1P	918.9	
		5-31-63	84.9P	917.1	
01S/04W-22B05 S	1000.0	7-06-62	79.8P	920.2	5720
		7-20-62	81.3P	918.7	
		8-03-62	82.2P	917.8	
		8-17-62	83.6P	916.4	
		8-31-62	84.8P	915.2	
		9-14-62	86.3P	913.7	
		9-28-62	87.3P	912.7	
		10-05-62	86.2P	913.8	
		10-19-62	87.1P	912.9	
		11-02-62	86.2P	913.8	
		11-16-62	86.8P	913.2	
		11-30-62	87.0P	913.0	
		12-14-62	87.2P	912.8	
		12-28-62	76.2	923.8	
		1-11-63	85.9P	914.1	
		1-25-63	85.1P	914.9	
		2-08-63	86.7P	913.3	
		2-21-63	70.1	929.9	
		3-08-63	79.7P	920.3	
		3-22-63	66.9	933.1	
		4-05-63	76.0P	924.0	
		4-19-63	78.6P	921.4	
		5-03-63	78.9P	921.1	
		5-17-63	82.5P	917.5	
		5-31-63	84.1P	915.9	
		6-14-63	84.6P	915.4	
01S/04W-22B06 S	1002.0**	7-06-62	83.4P	918.6	5720
		7-20-62	84.2P	917.8	
		8-03-62	85.2P	916.8	
		8-17-62	86.5P	915.5	
		8-31-62	88.1P	913.9	
		9-14-62	88.0P	914.0	
		9-28-62	88.0P	914.0	
		10-12-62	86.2P	915.8	
		10-26-62	74.4	927.6	
		11-09-62	90.1P	911.9	
		11-23-62	89.0P	913.0	
		12-07-62	88.4P	913.6	
		(CONT.)			
01S/04W-22B06 S	1002.0**	12-21-62	76.2	925.8	5720
		1-04-63	86.6P	915.4	
		1-18-63	75.3	926.7	
		2-01-63	86.2P	915.8	
		2-15-63	71.3	930.7	
		2-28-63	64.4	937.6	
		3-15-63	68.2	933.8	
		3-29-63	59.9	942.1	
		4-12-63	73.1	928.9	
		4-26-63	67.5	934.5	
		5-10-63	84.2P	917.8	
		5-24-63	85.5P	916.5	
		6-07-63	87.5P	914.5	
		6-21-63	89.1P	912.9	
01S/04W-22B07 S	995.0**	7-05-62	89.6P	905.4	5720
		7-19-62	88.6P	906.4	
		8-02-62	87.7P	907.3	
		8-16-62	87.3P	907.7	
		8-30-62	97.8P	897.2	
		9-13-62	87.5P	907.5	
		9-28-62	89.2P	905.8	
		10-11-62	76.2	918.8	
		10-25-62	75.2	919.8	
		11-08-62	90.6P	904.4	
		11-22-62	88.2P	906.8	
		12-06-62	88.9P	906.1	
		12-20-62	80.0P	915.0	
		1-03-63	88.7P	906.3	
		1-17-63	89.8P	905.2	
		1-31-63	89.9P	905.1	
		2-14-63	66.6	928.4	
		3-01-63	62.2	932.8	
		3-14-63	66.9	928.1	
		3-29-63	59.8	935.2	
		4-11-63	84.3P	910.7	
		4-25-63	64.1	930.9	
		5-09-63	88.5P	906.5	
		5-23-63	89.2P	905.8	
		6-06-63	91.1P	903.9	
		6-20-63	92.4P	902.6	
01S/04W-22C02 S	985.0	10-05-62	110.0	875.0	3230
		1-07-63	114.0P	871.0	
		(CONT.)			

* Questionable measurement

** Approximate ground surface elevation

P Pumping measurement

A Air gauge measurement

GROUND WATER LEVELS AT WELLS

State Well Number	G.S. Elev., in feet	Date	Dist. G.S. to Water Surface in feet	Water Surface Elev., in feet	Agency Supplying Data
SANTA ANA RIVER HYDRO UNIT Y-01.00					
UPPER SANTA ANA HYDRO SUBUNIT Y-01.E0					
BUNKER HILL HYDRO SUBAREA Y-01.E2					
		(CONT.)			
01S/04W-22C02 S	985.0	3-21-63	94.4	890.6	3230
01S/04W-22G06 S	983.0	7-06-62	78.0P	905.0	5720
		7-20-62	79.7P	903.3	
		8-03-62	80.7P	902.3	
		8-17-62	81.9P	901.1	
		8-31-62	83.7P	899.3	
		9-14-62	84.8P	898.2	
		9-28-62	84.7P	898.3	
		10-12-62	85.1P	897.9	
		10-26-62	85.5P	897.5	
		11-09-62	86.1P	896.9	
		11-23-62	82.8P	900.2	
		12-07-62	84.4P	898.6	
		12-21-62	75.1	907.9	
		1-04-63	80.6P	902.4	
		1-18-63	81.0P	902.0	
		2-01-63	86.9P	896.1	
		2-15-63	72.1	910.9	
		3-01-63	67.2	915.8	
		3-15-63	77.1P	905.9	
		3-29-63	63.3	919.7	
		4-12-63	75.8P	907.2	
		4-26-63	76.1P	906.9	
		5-10-63	80.1P	902.9	
		5-24-63	82.0P	901.0	
		6-07-63	83.3P	899.7	
		6-21-63	85.2P	897.8	
01S/04W-22G07 S	984.0	7-06-62	81.0P	903.0	5720
		7-20-62	82.5P	901.5	
		8-03-62	83.8P	900.2	
		8-17-62	85.5P	898.5	
		8-31-62	86.3P	897.7	
		9-14-62	87.2P	896.8	
		9-28-62	88.1P	895.9	
		10-12-62	87.0P	896.9	
		10-26-62	87.0P	897.0	
		11-09-62	83.7	900.3	
		11-23-62	81.1	902.9	
		12-07-62	86.1P	897.9	
		12-21-62	77.1	906.9	
		1-04-63	84.1P	899.9	
		(CONT.)			
01S/04W-22G07 S	984.0	1-18-63	79.6	904.4	5720
		2-01-63	82.4P	901.6	
		2-15-63	74.2	909.8	
		2-28-63	69.9	914.1	
		3-15-63	77.9P	906.1	
		3-29-63	65.3	918.7	
		4-12-63	72.9	911.1	
		4-26-63	73.9	910.1	
		5-10-63	80.3P	903.7	
		5-24-63	81.9P	902.1	
		6-07-63	84.5P	899.5	
		6-21-63	85.2P	898.8	
01S/04W-22G09 S	986.0	7-06-62	76.5P	909.5	5720
		7-20-62	77.4P	908.6	
		8-03-62	79.1P	906.9	
		8-17-62	80.1P	905.9	
		8-31-62	82.3P	903.7	
		9-13-62	82.3P	903.7	
		9-28-62	83.1P	902.9	
		10-12-62	84.0P	902.0	
		10-26-62	82.4P	903.6	
		11-09-62	84.3P	901.7	
		11-23-62	81.2P	904.8	
		12-07-62	83.2P	902.8	
		12-21-62	74.3	911.7	
		1-04-63	80.9P	905.1	
		1-18-63	76.2	909.8	
		2-01-63	82.2P	903.8	
		2-15-63	72.2	913.8	
		3-01-63	65.9	920.1	
		3-15-63	74.2P	911.8	
		3-29-63	62.2	923.8	
		4-12-63	73.5P	912.5	
		4-26-63	73.7P	912.3	
		5-10-63	77.6P	908.4	
		5-24-63	79.2P	906.8	
		6-07-63	81.3P	904.7	
		6-21-63	82.1P	903.9	
01S/04W-22G11 S	988.0	1-28-63	65.1	922.9	5720
		2-21-63	67.0	921.0	
		3-22-63	63.5	924.5	
		4-07-63	61.2	926.8	

? Questionable measurement
P Pumping measurement
* * Approximate ground surface elevation
A Air gauge measurement

GROUND WATER LEVELS AT WELLS

State Well Number	G.S.Elev., in feet	Date	Dist. G.S. to Water Surface in feet	Water Surface Elev., in feet	Agency Supplying Data
SANTA ANA RIVER HYDRO UNIT Y-01.00					
UPPER SANTA ANA HYDRO SUBUNIT Y-01.E0					
BUNKER HILL HYDRO SUBAREA Y-01.E2					
01S/04W-22G14 S	984.0	7-13-62	87.7P	896.3	5720
		7-27-62	89.2P	894.8	
		8-10-62	91.2P	892.8	
		8-24-62	91.6P	892.4	
		9-07-62	93.8P	890.2	
		9-21-62	94.4P	889.6	
		10-05-62	94.4P	889.6	
		10-19-62	95.2P	888.8	
		11-02-62	95.2P	888.8	
		11-16-62	94.5P	889.5	
		11-30-62	85.7	898.3	
		12-14-62	92.5P	891.5	
		12-28-62	90.9P	893.1	
		1-11-63	91.4P	892.6	
		1-25-63	91.2P	892.8	
		2-08-63	91.5P	892.5	
		2-21-63	76.5	907.5	
		3-08-63	73.6	910.4	
		3-22-63	73.3	910.7	
		4-05-63	79.4P	904.6	
		4-19-63	84.2P	899.8	
		5-03-63	84.2P	899.8	
		5-17-63	87.9P	896.1	
		5-31-63	89.3P	894.7	
		6-14-63	90.9P	893.1	
01S/04W-22G16 S	985.0	7-06-62	79.2P	905.8	5720
		7-20-62	80.8P	904.2	
		8-03-62	82.4P	902.6	
		8-17-62	83.7P	901.3	
		8-31-62	85.2P	899.8	
		9-14-62	85.9P	899.1	
		9-28-62	86.5P	898.5	
		10-12-62	85.8P	899.2	
		10-26-62	86.3P	898.7	
		11-09-62	87.6P	897.4	
		11-23-62	80.1	904.9	
		12-07-62	86.1P	898.9	
		12-21-62	75.9	909.1	
		1-04-63	83.7P	901.3	
		1-18-63	78.1	906.9	
		2-01-63	85.1P	899.9	
		2-15-63	73.1	911.9	
		3-01-63	67.3	917.7	
		(CONT.)			

State Well Number	G.S.Elev., in feet	Date	Dist. G.S. to Water Surface in feet	Water Surface Elev., in feet	Agency Supplying Data
UPPER SANTA ANA HYDRO SUBUNIT Y-01.E0					
BUNKER HILL HYDRO SUBAREA Y-01.E2					
01S/04W-22G16 S	985.0	3-15-63	76.6P	908.4	5720
		3-29-63	63.4	921.6	
		4-12-63	75.8P	909.2	
		4-26-63	76.1P	908.9	
		5-10-63	80.1P	904.9	
		5-24-63	82.1P	902.9	
		6-07-63	84.1P	900.9	
		6-21-63	84.2P	900.8	
01S/04W-22H01 S	1004.3	7-20-62	137.6P	866.7	5204
		8-03-62	71.6	932.7	
		8-17-62	142.6P	861.7	
		8-31-62	143.0P	861.3	
		9-14-62	144.0P	860.3	
		9-28-62	78.0	926.3	
		10-12-62	149.0P	855.3	
		10-26-62	148.3P	856.0	
		11-09-62	146.0P	858.3	
		11-23-62	142.0P	862.3	
		12-08-62	144.0P	860.3	
		12-21-62	73.5	930.8	
		1-26-63	134.0P	870.3	
		2-08-63	78.0	926.3	
		3-01-63	66.0	938.3	
		3-15-63	146.0P	858.3	
		3-29-63	61.0	943.3	
		4-26-63	70.0	934.3	
		5-10-63	77.6	926.7	
		5-24-63	77.0	927.3	
		6-07-63	147.9P	856.4	
		6-21-63	148.9P	855.4	
01S/04W-22H02 S	1005.2	7-20-62	131.0P	874.2	5204
		8-03-62	129.9P	875.3	
		8-17-62	130.3P	874.9	
		8-31-62	130.0P	875.2	
		9-14-62	129.0P	876.2	
		9-28-62	50.0	955.2	
		10-12-62	133.0P	872.2	
		10-26-62	136.9P	868.3	
		11-09-62	133.0P	872.2	
		11-23-62	131.0P	874.2	
		12-08-62	132.6P	872.6	
		12-21-62	119.0P	886.2	
		(CONT.)			

* Questionable measurement

** Approximate ground surface elevation

P Pumping measurement

A Air gauge measurement

GROUND WATER LEVELS AT WELLS

GROUND WATER LEVELS AT WELLS

State Well Number	G.S.Elev., in feet	Date	Dist G.S. to Water Surface in feet	Water Surface Elev., in feet	Agency Supplying Data
SANTA ANA RIVER HYDRO UNIT Y-01.00					
UPPER SANTA ANA HYDRO SUBUNIT Y-01.E0					
BUNKER HILL HYDRO SUBAREA Y-01.E2					
		(CONT.)			
01S/04W-22H02 S	1005.2	1-26-63	117.6P	887.6	5204
		2-08-63	131.0P	874.2	
		3-01-63	131.0P	874.2	
		3-15-63	130.0P	875.2	
		3-29-63	132.0P	873.2	
		4-26-63	36.9	968.3	
		5-10-63	133.0P	872.2	
		5-24-63	135.6P	869.6	
		6-07-63	135.0P	870.2	
		6-21-63	133.0P	872.2	
01S/04W-22H03 S	1003.9	7-20-62	79.0	924.9	5204
		8-03-62	165.3P	838.6	
		8-17-62	163.0P	840.9	
		8-31-62	164.6P	839.3	
		9-14-62	166.0P	837.9	
		9-28-62	76.0	927.9	
		10-12-62	164.8P	839.0	
		10-26-62	163.6P	840.3	
		11-09-62	162.3P	841.6	
		11-23-62	70.0	933.9	
		12-08-62	72.0	931.9	
		12-21-62	75.0	928.9	
		1-26-63	77.0	926.9	
		2-08-63	84.0	919.9	
		3-01-63	66.9	937.0	
		3-15-63	70.6	933.3	
		3-29-63	60.6	943.3	
		4-26-63	68.0	935.9	
		5-10-63	76.0	927.9	
		5-24-63	76.6	927.3	
		6-07-63	79.6	924.3	
		6-21-63	82.0	921.9	
01S/04W-22H04 S	998.6	7-20-62	98.0P	900.6	5204
		8-03-62	102.0P	896.6	
		8-17-62	103.6P	895.0	
		8-31-62	101.3P	897.3	
		9-14-62	105.0P	893.6	
		9-28-62	51.0	947.6	
		10-12-62	106.6P	892.0	
		10-26-62	49.9	948.7	
		11-09-62	48.6	950.0	
		(CONT.)			
01S/04W-22H04 S	998.6	11-23-62	99.3P	899.3	5204
		12-08-62	101.0P	897.6	
		12-21-62	97.6P	901.0	
		1-26-63	97.0P	901.6	
		2-08-63	97.8P	900.8	
		3-01-63	91.0P	907.6	
		3-15-63	86.0P	912.6	
		3-29-63	43.3	955.3	
		4-26-63	42.6	956.0	
		5-10-63	58.3	940.3	
		5-24-63	99.9P	898.7	
		6-07-63	107.0P	891.6	
		6-21-63	106.0P	892.6	
01S/04W-22L05 S	990.0	7-13-62	117.4P	872.6	5783
		8-17-62	123.2P	866.8	
		9-15-62	195.5P	794.5	
		10-01-62	197.4P	792.6	
		11-16-62	124.8P	941.2	
		12-15-62	77.4	912.6	
		1-12-63	76.2	913.8	
		2-18-63	72.0	918.0	
		3-16-63	102.8P	887.2	
		4-13-63	95.4P	894.6	
		5-19-63	99.0	891.0	
		6-15-63	99.9	890.1	
01S/04W-22M06 S	982.0	7-13-62	86.0P	896.0	5783
		8-17-62	92.0P	890.0	
		9-15-62	95.4P	886.6	
		10-01-62	97.4P	884.6	
		11-16-62	95.8P	886.2	
		12-15-62	89.9P	892.1	
		1-12-63	88.0P	894.0	
		2-18-63	79.9*	902.1	
		3-16-63	81.0*	901.0	
		4-13-63	72.0	910.0	
		5-19-63	83.9	898.1	
		6-15-63	91.0	891.0	
01S/04W-23A02 S	1043.0**	3-23-63	95.0	948.0	3847
		5-16-63	127.0P	916.0	
		6-25-63	135.5P	907.5	

* Questionable measurement

** Approximate ground surface elevation

P Pumping measurement

A Air gauge measurement

GROUND WATER LEVELS AT WELLS

State Well Number	G.S. Elev., in feet	Date	Dist. G.S. to Water Surface in feet	Water Surface Elev., in feet	Agency Supplying Data
SANTA ANA RIVER HYDRO UNIT Y-01.00					
UPPER SANTA ANA HYDRO SUBUNIT Y-01.E0					
BUNKER HILL HYDRO SUBAREA Y-01.E2					
01S/04W-23A05 S	1043.0**	7-11-62	102.7	940.3	3847
		7-29-62	105.7	937.3	
		8-09-62	136.7P	906.3	
		8-24-62	129.7P	913.3	
		10-31-62	102.8	940.2	
		11-08-62	129.1P	913.9	
		12-26-62	130.1P	912.9	
		1-23-63	95.8	947.2	
		2-11-63	84.0	959.0	
		2-25-63	80.9	962.1	
		3-18-63	80.1	962.9	
		4-17-63	81.2	961.8	
		5-18-63	132.2P	910.8	
		6-25-63	133.5P	909.5	
01S/04W-23C02 S	1025.0	7-20-62	110.6P	914.4	5204
		8-03-62	111.0P	914.0	
		8-17-62	114.9P	910.1	
		8-31-62	113.0P	912.0	
		9-14-62	113.0P	912.0	
		9-28-62	84.0	941.0	
		10-12-62	113.6P	911.4	
		10-26-62	113.0P	912.0	
		11-09-62	110.0P	915.0	
		11-23-62	82.9	942.1	
		12-08-62	84.0	941.0	
		12-21-62	78.5	946.5	
		1-26-63	85.9	939.1	
		2-08-63	83.0	942.0	
		3-01-63	106.0P	919.0	
		3-15-63	74.0	951.0	
		3-29-63	63.3	961.7	
		4-26-63	68.3	956.7	
		5-10-63	79.3	945.7	
		5-24-63	89.0	936.0	
		6-07-63	91.9	933.1	
		6-21-63	113.0P	912.0	
01S/04W-23C03 S	1022.8	7-20-62	104.0P	918.8	5204
		8-03-62	91.0P	931.8	
		8-17-62	112.6P	910.2	
		8-31-62	111.0P	911.8	
		9-14-62	110.6P	912.2	
		9-28-62	86.0	936.8	
		(CONT.)			

State Well Number	G.S. Elev., in feet	Date	Dist. G.S. to Water Surface in feet	Water Surface Elev., in feet	Agency Supplying Data
UPPER SANTA ANA HYDRO SUBUNIT Y-01.E0					
BUNKER HILL HYDRO SUBAREA Y-01.E2					
01S/04W-23C03 S	1022.8	10-12-62	107.0P	915.8	5204
		10-26-62	104.0P	918.8	
		11-09-62	102.0P	920.8	
		11-23-62	81.6	941.2	
		12-08-62	82.0	940.8	
		12-21-62	78.0	944.8	
		1-26-63	86.5	936.3	
		2-08-63	71.0	951.8	
		3-01-63	85.6P	937.2	
		3-15-63	72.0	950.8	
		3-29-63	65.6	957.2	
		4-26-63	69.0	953.8	
		5-10-63	78.6	944.2	
		5-24-63	90.0	932.8	
		6-07-63	91.0	931.8	
		6-21-63	108.0P	914.8	
01S/04W-23H01 S	1040.0**	7-11-62	125.0P	915.0	3847
		7-29-62	125.4P	914.6	
		8-24-62	126.9P	913.1	
		9-08-62	128.0P	912.0	
		9-20-62	129.9*	910.1	
		10-18-62	132.8P	907.2	
		10-31-62	114.3	925.7	
		11-27-62	129.7P	910.3	
		12-11-62	114.9	925.1	
		12-31-62	113.3	926.7	
		1-23-63	130.0P	910.0	
		2-18-63	104.0	936.0	
		3-10-63	105.3	934.7	
		3-23-63	99.5	940.5	
		4-17-63	120.7P	919.3	
		5-18-63	127.1P	912.9	
		6-16-63	135.0*	905.0	
01S/04W-23K01 S	1042.0**	3-23-63	97.2	944.8	3847
01S/04W-23K02 S	1041.0	7-12-62	122.4P	918.6	3847
		7-29-62	108.1	932.9	
		8-24-62	127.1P	913.9	
		10-18-62	119.0P	922.0	
		11-08-62	117.8P	923.2	
		11-27-62	115.7P	925.3	
		12-26-62	115.0P	926.0	
		(CONT.)			

* Questionable measurement
** Approximate ground surface elevation
P Pumping measurement
A Air gauge measurement

GROUND WATER LEVELS AT WELLS

SANTA ANA RIVER HYDRO UNIT Y-01.00

UPPER SANTA ANA HYDRO SUBUNIT Y-01.E0
BUNKER HILL HYDRO SUBAREA Y-01.E2

State Well Number	G.S Elev., in feet	Date	Dist G.S to Water Surface in feet	Water Surface Elev., in feet	Agency Supplying Data
		(CONT.)			
01S/04W-23K02 S	1041.0	1-12-63	118.6P	922.4	3B47
		1-24-63	102.0	939.0	
		2-18-63	95.5	945.5	
		3-10-63	97.7	943.3	
		3-23-63	97.0	944.0	
		4-17-63	117.1P	923.9	
		5-18-63	118.8P	922.2	
		6-16-63	127.8P	913.2	
01S/04W-24J04 S	1105.0	7-25-62	118.0	987.0	3401
		9-19-62	132.0P	973.0	
		10-26-62	122.0	983.0	
		1-25-63	114.7	990.3	
		2-26-63	114.3	990.7	
		3-18-63	114.2	990.8	
		4-26-63	113.8	991.2	
01S/04W-24K01 S	1092.0	7-04-62	161.2P	930.8	5203
		8-03-62	146.2	945.8	
		9-07-62	166.2P	925.8	
		10-02-62	142.2	949.8	
		11-12-62	135.8	956.2	
		12-10-62	140.9	951.1	
		1-02-63	133.7	958.3	
		1-28-63	137.2	954.8	
		3-11-63	122.2	969.8	
		3-29-63	124.2	967.8	
		4-29-63	121.7	970.3	
		5-29-63	141.9	951.1	
01S/04W-24R01 S	1112.1	7-24-62	113.2	998.9	3400
		9-17-62	115.2	996.9	
		3-08-63	114.1*	998.0	
01S/04W-27A02 S	1014.4	7-20-62	110.0	904.4	5204
		8-03-62	122.6	891.8	
		8-17-62	126.6	887.8	
		8-31-62	124.6	889.8	
		9-14-62	127.6	886.8	
		9-28-62	103.0	911.4	
		10-12-62	123.0P	891.4	
		10-26-62	104.0	910.4	
		11-09-62	102.0	912.4	
		(CONT.)			
01S/04W-27A02 S	1014.4	11-23-62	97.0	917.4	5204
		12-08-62	112.0*	902.4	
		12-21-62	92.0	922.4	
		1-26-63	91.5	922.9	
		2-08-63	90.0	924.4	
		3-01-63	80.6	933.8	
		3-15-63	81.2	933.2	
		3-29-63	63.3	951.1	
		4-26-63	79.0	935.4	
		5-10-63	84.0	930.4	
		5-24-63	91.3	923.1	
		6-07-63	91.0	923.4	
		6-21-63	92.0	922.4	
01S/04W-27A06 S	1012.3	7-20-62	84.0	928.3	5204
		8-03-62	86.9	925.4	
		8-17-62	87.0	925.3	
		8-31-62	85.6	926.7	
		9-14-62	90.0	922.3	
		9-28-62	89.0	923.3	
		10-12-62	91.0	921.3	
		10-26-62	90.0	922.3	
		11-09-62	97.6	914.7	
		11-23-62	90.3	922.0	
		12-08-62	107.0	905.3	
		12-21-62	90.6	921.7	
		1-26-63	91.5	920.8	
		2-08-63	90.0	922.3	
		3-01-63	79.0	933.3	
		3-15-63	91.6	930.7	
		3-29-63	74.3	938.0	
		4-26-63	82.0	930.3	
		5-10-63	85.9	926.4	
		5-24-63	87.3	925.0	
		6-07-63	88.9	923.4	
		6-21-63	91.0	921.3	
01S/04W-27A07 S	1015.0	7-20-62	108.3	906.7	5204
		8-03-62	118.0	897.0	
		8-17-62	120.0	895.0	
		8-31-62	120.0	895.0	
		9-14-62	124.6	890.4	
		9-28-62	97.0	918.0	
		10-12-62	121.0	894.0	
		(CONT.)			

* Questionable measurement
** Approximate ground surface elevation
P Pumping measurement
A Air gauge measurement

GROUND WATER LEVELS AT WELLS

State Well Number	G.S.Elev., in feet	Date	Dist.G.S. to Water Surface in feet	Water Surface Elev., in feet	Agency Supplying Data
SANTA ANA RIVER HYDRO UNIT Y-01.00					
UPPER SANTA ANA HYDRO SUBUNIT Y-01.E0					
BUNKER HILL HYDRO SUBAREA Y-01.E2					
		(CONT.)			
01S/04W-27A07 S	1015.0	10-26-62	96.0	919.0	5204
		11-09-62	98.0	917.0	
		11-23-62	87.0	928.0	
		12-08-62	108.0	907.0	
		12-21-62	91.0	924.0	
		1-26-63	93.5	921.5	
		2-08-63	95.6	919.4	
		3-01-63	82.0	933.0	
		3-15-63	82.0	933.0	
		3-29-63	58.3	956.7	
		4-26-63	77.0	938.0	
		5-10-63	82.0	933.0	
		5-24-63	96.3	918.7	
		6-07-63	97.0	918.0	
		6-21-63	105.6	909.4	
01S/04W-27A08 S	1017.0**	1-26-63	95.0	922.0	5204
		2-08-63	96.0	921.0	
		3-01-63	83.0	934.0	
		3-15-63	82.6	934.4	
		3-29-63	60.9	956.1	
		4-26-63	79.9	937.1	
		5-10-63	82.6	934.4	
		5-24-63	97.9	919.1	
		6-07-63	97.0	920.0	
		6-21-63	105.0	912.0	
01S/04W-27A09 S	1015.2	7-20-62	162.1P	853.1	5204
		8-03-62	166.5P	848.7	
		8-17-62	171.5P	843.7	
		8-31-62	169.5P	845.7	
		9-14-62	172.5P	842.7	
		9-28-62	154.5P	860.7	
		10-12-62	170.5P	844.7	
		10-26-62	152.5P	862.7	
		11-09-62	140.5P	874.7	
		11-23-62	139.1P	876.1	
		12-08-62	160.4P	854.8	
		12-21-62	153.5P	861.7	
		1-26-63	85.2	930.0	
		2-08-63	149.5P	865.7	
		3-01-63	139.1P	876.1	
		3-15-63	136.5P	878.7	
		(CONT.)			

State Well Number	G.S.Elev., in feet	Date	Dist.G.S. to Water Surface in feet	Water Surface Elev., in feet	Agency Supplying Data
UPPER SANTA ANA HYDRO SUBUNIT Y-01.E0					
BUNKER HILL HYDRO SUBAREA Y-01.E2					
01S/04W-27A09 S	1015.2	3-29-63	59.1	956.1	5204
		4-26-63	136.1P	879.1	
		5-10-63	139.5P	875.7	
		5-24-63	148.5P	866.7	
		6-07-63	150.1P	865.1	
		6-21-63	157.4*	857.8	
01S/04W-27A10 S	1015.7	7-20-62	113.6	902.1	5204
		8-03-62	124.0P	891.7	
		8-17-62	128.0P	887.7	
		8-31-62	126.0P	889.7	
		9-14-62	131.0P	884.7	
		9-28-62	99.0	916.7	
		10-12-62	125.6P	890.1	
		10-26-62	124.9P	890.8	
		11-09-62	108.0P	907.7	
		11-23-62	98.0	917.7	
		12-08-62	112.6P	903.1	
		12-21-62	93.0	922.7	
		1-26-63	88.1	927.6	
		2-08-63	96.0	919.7	
		3-01-63	84.0	931.7	
		3-15-63	82.0	933.7	
		3-29-63	61.0	954.7	
		4-26-63	79.6	936.1	
		5-10-63	84.0	931.7	
		5-24-63	98.3	917.4	
		6-07-63	98.0	917.7	
		6-21-63	106.0	909.7	
01S/04W-27A11 S	1015.0	7-20-62	117.8P	897.2	5204
		8-03-62	128.1P	886.9	
		8-17-62	130.1P	884.9	
		8-31-62	128.5P	886.5	
		9-14-62	131.4P	883.6	
		9-28-62	98.8	916.2	
		10-12-62	126.4P	888.6	
		10-26-62	128.5P	886.5	
		11-09-62	115.5P	899.5	
		11-23-62	88.8	926.2	
		12-08-62	107.5	907.5	
		12-21-62	91.4	923.6	
		1-26-63	93.3	921.7	
		2-08-63	90.8	924.2	
		(CONT.)			

* Questionable measurement

** Approximate ground surface elevation

P Pumping measurement

A Air gauge measurement

GROUND WATER LEVELS AT WELLS

SANTA ANA RIVER HYDRO UNIT Y-01.00

UPPER SANTA ANA HYDRO SUBUNIT Y-01.E0
BUNKER HILL HYDRO SUBAREA Y-01.E2

State Well Number	G.S.Elev., in feet	Date	Dist. G.S. to Water Surface in feet	Water Surface Elev., in feet	Agency Supplying Data
		(CONT.)			
01S/04W-27A11 S	1015.0	3-01-63	84.4	930.6	5204
		3-15-63	82.5	932.5	
		3-29-63	59.4	955.6	
		4-26-63	77.8	937.2	
		5-10-63	81.4	933.6	
		5-24-63	95.5	919.5	
		6-07-63	98.4	916.6	
		6-21-63	106.1	908.9	
01S/04W-27A13 S	1017.0	7-06-62	90.7	926.3	5204
		7-20-62	107.3	909.7	
		8-03-62	103.3	913.7	
		8-17-62	109.7	907.3	
		8-31-62	106.7	910.3	
		9-14-62	109.7	907.3	
		9-28-62	96.7	920.3	
		10-12-62	106.7	910.3	
		11-02-62	103.3	913.7	
		11-23-62	94.7	922.3	
		12-08-62	96.7	920.3	
		12-21-62	95.7	921.3	
		1-26-63	93.2	923.8	
		2-08-63	92.3	924.7	
		3-01-63	82.7	934.3	
		3-15-63	83.3	933.7	
		3-29-63	63.7	953.3	
		4-26-63	79.7	937.3	
		5-10-63	84.7	932.3	
		5-31-63	92.0	925.0	
		6-14-63	90.3	926.7	
01S/04W-27A19 S	1007.0**	7-20-62	105.0	902.0	5204
		8-03-62	115.6	891.4	
		8-17-62	118.0	889.0	
		8-31-62	116.0	891.0	
		9-14-62	121.0	886.0	
		9-28-62	102.9	904.1	
		10-12-62	115.0	892.0	
		11-02-62	103.0	904.0	
		11-23-62	96.0	911.0	
		12-08-62	105.0	902.0	
		12-21-62	95.0	912.0	
		1-26-63	96.5	910.5	
		(CONT.)			

UPPER SANTA ANA HYDRO SUBUNIT Y-01.E0
BUNKER HILL HYDRO SUBAREA Y-01.E2

State Well Number	G.S.Elev., in feet	Date	Dist. G.S. to Water Surface in feet	Water Surface Elev., in feet	Agency Supplying Data
01S/04W-27A19 S	1007.0**	2-08-63	96.0	911.0	5204
		3-01-63	83.9	923.1	
		3-15-63	85.6	921.4	
		3-29-63	62.0	945.0	
		4-26-63	80.0	927.0	
		5-10-63	84.3	922.7	
		5-31-63	96.0	911.0	
		6-14-63	92.6	914.4	
01S/04W-27H01 S	1020.0**	7-20-62	66.0P	954.0	5204
		8-03-62	68.0	952.0	
		8-17-62	74.6	945.4	
		8-31-62	77.0*	943.0	
		9-14-62	74.0P	946.0	
		9-28-62	75.0P	945.0	
		10-12-62	74.0	946.0	
		10-26-62	69.9	950.1	
		11-09-62	70.3	949.7	
		11-23-62	69.0	951.0	
		12-08-62	71.0	949.0	
		12-21-62	70.0	950.0	
		1-26-63	70.0	950.0	
		2-08-63	66.6	953.4	
		3-01-63	62.0	958.0	
		3-15-63	59.0	961.0	
		3-29-63	55.9	964.1	
		4-26-63	60.0P	960.0	
		5-10-63	62.6P	957.4	
		5-24-63	67.3	952.7	
		6-07-63	72.0P	948.0	
		6-21-63	74.0	946.0	
01S/04W-27H08 S	1018.0	7-24-62	65.4	952.6	3400
		9-14-62	94.7*	923.3	
		10-25-62	93.2	924.8	
		1-29-63	90.8	927.2	
		2-25-63	86.7	931.3	
		3-19-63	81.8	936.2	
		4-26-63	82.5	935.5	
01N/03W-19E01 S	1460.0**	7-19-62	0.6	1459.4	4104
		9-04-62	0.7	1459.3	
		9-28-62	0.6	1459.4	
		11-01-62	0.6	1459.4	
		(CONT.)			

* Questionable measurement
P Pumping measurement
** Approximate ground surface elevation
A Air gauge measurement

GROUND WATER LEVELS AT WELLS

SANTA ANA RIVER HYDRO UNIT Y-01.00

UPPER SANTA ANA HYDRO SUBUNIT Y-01.E0
BUNKER HILL HYDRO SUBAREA Y-01.E2

State Well Number	G.S. Elev., in feet	Date	Dist. G.S. to Water Surface in feet	Water Surface Elev., in feet	Agency Supplying Data
		(CONT.)			
01N/03W-19E01 S	1460.0**	12-07-62	0.5	1459.5	4104
		1-17-63	0.6	1459.4	
		2-21-63	0.6	1459.4	
		3-21-63	0.5	1459.5	
		5-02-63	0.2	1459.8	
01N/03W-28P01 S	1496.2	2-28-63	447.4	1048.8	3400
		3-19-63	448.1	1048.1	
		4-24-63	447.9	1048.3	
01N/03W-29M01 S	1345.2	7-15-62	326.0	1019.2	5051
		8-15-62	330.5	1014.7	
		9-15-62	336.5	1008.7	
		10-15-62	329.7	1015.5	
		11-15-62	334.0	1011.2	
		12-15-62	335.2	1010.0	
		1-15-63	328.7	1016.5	
		2-15-63	325.7	1019.5	
		3-15-63	326.3	1019.2	
		4-15-63	327.0	1018.2	
		5-15-63	325.5	1019.7	
01N/03W-29N01 S	1291.0	7-15-62	301.8P	989.2	5051
		8-15-62	309.0P	982.0	
		9-15-62	312.8	978.2	
		10-15-62	310.5	980.5	
		11-15-62	306.8	984.2	
		12-15-62	304.3P	986.7	
		1-15-63	308.0P	983.0	
		2-15-63	308.3P	982.7	
		3-15-63	308.0P	983.0	
		4-15-63	306.8P	984.2	
		5-15-63	306.9P	984.1	
01N/03W-29R01 S	1368.7	7-24-62	316.0	1052.7	3400
		9-14-62	321.9	1046.8	
		10-29-62	322.2	1046.5	
		1-28-63	323.7	1045.0	
		2-28-63	323.4	1045.3	
		3-19-63	323.5	1045.2	
		4-24-63	323.0	1045.7	
01N/03W-30C02 S	1362.0**	7-19-62	243.5	1118.5	4104
		(CONT.)			
01N/03W-30C02 S	1362.0**	9-04-62	299.0	1063.0	4104
		9-28-62	291.0	1071.0	
		11-01-62	296.6	1065.4	
		12-07-62	295.2	1066.8	
		1-17-63	295.0	1067.0	
		2-21-63	295.0	1067.0	
		3-21-63	297.3	1064.7	
		5-02-63	295.0	1067.0	
01N/03W-30J03 S	1350.0**	2-21-63	347.6P	1002.4	4104
		3-21-63	330.0	1020.0	
		5-09-63	345.6	1004.4	
		6-04-63	349.2	1000.8	
01N/03W-31B01 S	1227.6	7-15-62	220.0	1007.6	5051
		8-15-62	234.3P	993.3	
		9-15-62	226.8	1000.8	
		10-15-62	238.8P	988.8	
		11-15-62	225.2	1002.4	
		12-15-62	226.2	1001.4	
		1-15-63	224.3	1003.3	
		2-15-63	223.5	1004.1	
		3-15-63	223.5	1004.1	
		4-15-63	223.9	1003.7	
		5-15-63	236.3P	991.3	
01N/03W-31C02 S	1210.0	9-04-62	206.8	1003.2	4104
		1-10-63	206.2	1003.8	
		2-20-63	208.2	1001.8	
		3-21-63	205.5	1004.5	
		5-03-63	206.0	1004.0	
01N/03W-31K02 S	1174.1	7-15-62	160.5	1013.6	5051
		8-15-62	161.1	1013.0	
		9-15-62	161.7	1012.4	
		10-15-62	160.2	1013.9	
		11-15-62	160.7	1013.4	
		12-15-62	161.9	1012.2	
		1-15-63	158.9	1015.2	
		2-15-63	158.9	1015.2	
		3-15-63	161.4	1012.7	
		4-15-63	159.9	1014.2	
		5-15-63	162.3	1011.8	

* Questionable measurement
** Approximate ground surface elevation
P Pumping measurement
A Air gauge measurement

GROUND WATER LEVELS AT WELLS

State Well Number	G.S. Elev., in feet	Date	Dist G.S. to Water Surface in feet	Water Surface Elev., in feet	Agency Supplying Data
SANTA ANA RIVER HYDRO UNIT Y-01.00					
UPPER SANTA ANA HYDRO SUBUNIT Y-01.E0					
BUNKER HILL HYDRO SUBAREA Y-01.E2					
01N/03W-31L02 S	1150.0	7-15-62	142.5	1007.5	5051
		9-15-62	149.9	1000.1	
		10-15-62	147.5	1002.5	
		11-15-62	148.5	1001.5	
		12-15-62	149.3	1000.7	
		1-15-63	144.9	1005.1	
		2-15-63	142.9	1007.1	
		3-15-63	144.5	1005.5	
		4-15-63	143.3	1006.7	
		5-15-63	146.0	1004.0	
01N/03W-31L03 S	1149.8	7-15-62	149.2P	1000.6	5051
		8-15-62	154.0P	995.8	
		9-15-62	153.0P	996.8	
		10-15-62	154.4P	995.4	
		11-15-62	139.4	1010.4	
		12-15-62	138.0	1011.8	
		1-15-63	148.4	1001.4	
		2-15-63	146.2	1003.6	
		3-15-63	147.2	1002.6	
		4-15-63	146.8	1003.0	
		5-15-63	153.5P	996.3	
01N/03W-31L05 S	1150.0**	7-15-62	152.5	997.5	5051
		8-15-62	156.1	993.9	
		9-15-62	162.3P	987.7	
		10-15-62	165.2	984.8	
		11-15-62	161.7	988.3	
		12-15-62	161.0	989.0	
		1-15-63	153.0	997.0	
		2-15-63	156.7	993.3	
		3-15-63	152.6	997.4	
		4-15-63	153.0	997.0	
		5-15-63	155.2	994.8	
01N/03W-31M03 S	1150.0**	10-03-62	148.0	1002.0	3230
		1-10-63	150.2	999.8	
		3-19-63	145.2	1004.8	
01N/03W-31P01 S	1115.8	10-03-62	DRY		3230
		1-10-63	DRY		
		3-19-63	DRY		
01N/03W-32C01 S	1286.4	7-15-62 (CONT.)	278.8	1010.6	5051
01N/03W-32C01 S	1286.4	8-15-62	278.0	1008.4	5051
		9-15-62	280.2	1006.2	
		10-15-62	278.4	1008.0	
		11-15-62	278.7	1007.7	
		12-15-62	279.2	1007.2	
		1-15-63	281.3	1005.1	
		2-15-63	279.7	1006.7	
		3-15-63	279.6	1006.8	
		4-15-63	280.4	1006.0	
		5-15-63	280.3	1006.1	
01N/03W-32C02 S	1270.0**	7-15-62	263.5P	1006.5	5051
		8-15-62	267.0P	1003.0	
		9-15-62	269.5P	1000.5	
		10-15-62	268.3P	1001.7	
		11-15-62	252.0	1018.0	
		12-15-62	269.2P	1000.8	
		1-15-63	252.3	1017.7	
		2-15-63	267.9P	1002.1	
		3-15-63	267.8P	1002.2	
		4-15-63	267.3P	1002.7	
		5-15-63	267.2P	1002.8	
01N/03W-32N02 S	1143.5	9-14-62	DRY		3400
01N/03W-33R02 S	1308.0	9-14-62	263.3	1044.7	3400
		10-29-62	262.8	1045.2	
		4-24-63	265.6	1042.4	
01N/03W-34H01 S	1649.6	7-24-62	66.7P	1582.9	3400
		9-14-62	78.1P	1571.5	
		10-29-62	77.8	1571.8	
		3-19-63	44.2*	1605.4	
01N/04W-07F01 S	1622.0	7-27-62	227.0*	1395.0	3230
		9-20-62	262.0P	1360.0	
		10-18-62	268.0P	1354.0	
		11-21-62	272.0P	1350.0	
		12-11-62	272.0*	1350.0	
		1-23-63	274.1P	1347.9	
		2-12-63	228.8	1393.2	
		3-14-63	226.6	1395.4	
		4-18-63	225.3	1396.7	
		5-14-63	224.8	1397.2	

* Questionable measurement

** Approximate ground surface elevation

P Pumping measurement

A Air gauge measurement

GROUND WATER LEVELS AT WELLS

SANTA ANA RIVER HYDRO UNIT Y-01.00

UPPER SANTA ANA HYDRO SUBUNIT Y-01.E0
BUNKER HILL HYDRO SUBAREA Y-01.E2

State Well Number	G.S.Elev., in feet	Date	Dist. G.S. to Water Surface in feet	Water Surface Elev., in feet	Agency Supplying Data
01N/04W-08M01 S	1531.2	7-27-62	232.5	1298.7	3230
		9-19-62	233.0	1298.2	
		10-26-62	233.4	1297.8	
		11-21-62	233.8	1297.4	
		12-11-62	234.0	1297.2	
		1-23-63	234.4	1296.8	
		2-12-63	235.2	1296.0	
		3-14-63	235.8	1295.4	
		4-18-63	236.0	1295.2	
		5-14-63	236.3	1294.9	
01N/04W-08P01 S	1476.7	10-04-62	245.0	1231.7	3230
		1-10-63	246.0	1230.7	
		3-20-63	247.4	1229.3	
01N/04W-14R08 S	1409.1	10-04-62	14.7	1394.4	3230
		1-15-63	13.6	1395.5	
		3-20-63	13.0	1396.1	
01N/04W-14R09 S	1420.0**	10-04-62	10.8	1409.2	3230
		1-13-63	9.9	1410.1	
		3-20-63	9.0	1411.0	
01N/04W-16E01 S	1411.9	9-20-62	229.1	1182.8	3230
		10-18-62	228.9*	1183.0	
		1-24-63	227.9	1184.0	
		2-13-63	228.2	1183.7	
		4-18-63	235.5	1176.4	
		5-15-63	245.9P	1166.0	
01N/04W-16E02 S	1403.3	7-31-62	220.0*	1183.3	3230
		9-20-62	226.5	1176.8	
		10-18-62	223.5*	1179.8	
		11-21-62	229.5	1173.8	
		12-13-62	249.5P	1153.8	
		1-24-63	223.8	1179.5	
		2-13-63	223.5	1179.8	
		3-15-63	226.8*	1176.5	
		4-18-63	229.5	1173.8	
		5-15-63	252.7P	1150.6	
01N/04W-16E03 S	1407.0	9-20-62	226.9	1180.1	3230
		10-18-62	224.9*	1182.1	
		11-21-62	229.7	1177.3	
		(CONT.)			

UPPER SANTA ANA HYDRO SUBUNIT Y-01.E0
BUNKER HILL HYDRO SUBAREA Y-01.E2

State Well Number	G.S.Elev., in feet	Date	Dist. G.S. to Water Surface in feet	Water Surface Elev., in feet	Agency Supplying Data
01N/04W-16E03 S	1407.0	12-13-62	230.2*	1176.8	3230
		1-24-63	231.9	1175.1	
		2-13-63	231.1	1175.9	
		4-18-63	231.6	1175.4	
		5-15-63	241.9P	1165.1	
01N/04W-20N01 S	1330.9	10-04-62	298.0	1032.9	3230
		1-16-63	298.7	1032.2	
		3-20-63	299.0	1031.9	
01N/04W-21B02 S	1354.0	10-04-62	191.0	1163.0	3230
		1-10-63	193.0	1161.0	
		3-20-63	195.3	1158.7	
01N/04W-23K01 S	1294.4	1-15-63	292.8	1001.6	3230
		3-20-63	292.0	1002.4	
01N/04W-23M01 S	1294.8	10-04-62	283.6	1011.2	3230
		1-15-63	285.6	1009.2	
		3-20-63	285.6	1009.2	
01N/04W-24G01 S	1450.0**	7-19-62	4.8	1445.2	4104
		9-04-62	5.0	1445.0	
		9-28-62	5.2	1444.8	
		11-01-62	5.2	1444.8	
		12-07-62	3.5	1446.5	
		1-17-63	5.4	1444.6	
		2-21-63	5.7	1444.3	
		3-21-63	5.5	1444.5	
		5-02-63	5.2	1444.8	
01N/04W-25A01 S	1295.6	7-19-62	236.0P	1059.6	4104
		8-01-62	239.0P	1056.6	
		9-04-62	241.0P	1054.6	
		9-28-62	219.0	1076.6	
		11-01-62	229.5	1066.1	
		11-16-62	247.5P	1048.1	
		12-07-62	228.2	1067.4	
		12-21-62	243.6P	1052.0	
		1-17-63	225.6*	1070.0	
		2-21-63	227.2	1068.4	
		3-22-63	228.9	1066.7	
		4-09-63	231.2	1064.4	
		5-02-63	232.4	1063.2	
		(CONT.)			

* Questionable measurement
** Approximate ground surface elevation
P Pumping measurement
A Air gauge measurement

GROUND WATER LEVELS AT WELLS

SANTA ANA RIVER HYDRO UNIT Y-01.00

UPPER SANTA ANA HYDRO SUBUNIT Y-01.E0
BUNKER HILL HYDRO SUBAREA Y-01.E2

State Well Number	G.S. Elev., in feet	Date	Dist. G.S to Water Surface in feet	Water Surface Elev., in feet	Agency Supplying Data
		(CONT.)			
01N/04W-25A01 S	1295.6	6-03-63	246.5P	1049.1	4104
01N/04W-25C02 S	1243.0**	7-19-62	275.8P	967.2	4104
		8-01-62	280.0P	963.0	
		9-04-62	266.6P	976.4	
		9-28-62	258.2	984.8	
		11-08-62	262.0	981.0	
		12-07-62	285.0P	958.0	
		12-21-62	286.4P	957.6	
		1-17-63	288.0P	955.0	
		2-21-63	283.1P	959.9	
		3-22-63	265.1	977.9	
		4-09-63	274.1	969.0	
		5-02-63	284.0P	959.0	
		6-03-63	287.7P	955.3	
01N/04W-25D02 S	1242.8	7-19-62	DRY		4104
		9-04-62	DRY		
01N/04W-25K01 S	1206.6	10-03-62	207.9	998.7	3230
		1-15-63	214.8	991.8	
		3-19-63	203.5	1003.1	
01N/04W-25M03 S	1208.0**	7-18-62	188.6*	1019.4	4104
		8-04-62	190.0*	1018.0	
		9-28-62	188.8*	1019.2	
		11-01-62	191.0*	1017.0	
		12-07-62	192.1*	1016.0	
		1-17-63	193.8*	1014.2	
		3-22-63	194.3*	1013.7	
		5-03-63	195.6*	1012.4	
01N/04W-25P04 S	1190.4	3-21-63	170.8	1019.6	4104
		5-02-63	171.9	1018.5	
01N/04W-25R01 S	1212.0	10-03-62	211.3	1000.7	3230
		1-15-63	217.9	994.1	
		3-19-63	208.3	1003.7	
01N/04W-26A01 S	1243.5	8-01-62	271.0P	972.5	4104
		11-01-62	244.9	998.6	
		2-21-63	267.5P	976.0	
		3-22-63	259.8	983.7	
		(CONT.)			
01N/04W-26A01 S	1243.5	5-03-63	255.7	987.8	4104
		6-04-63	279.4P	964.1	
01N/04W-26A02 S	1241.0	7-19-62	276.6P	964.4	4104
		8-01-62	278.5P	962.5	
		9-28-62	245.4	995.6	
		11-07-62	255.2P	985.8	
		11-28-62	277.6P	963.4	
		12-11-62	257.8	983.2	
		12-28-62	257.6P	983.4	
		1-17-63	280.0P	961.0	
		2-21-63	285.0P	956.0	
		3-22-63	250.2	991.8	
		5-03-63	253.0	988.0	
		6-04-63	271.0P	970.0	
		6-17-63	273.0P	968.0	
01N/04W-26E02 S	1236.2	7-27-62	239.4	996.8	3230
		9-20-62	244.5	991.7	
		10-18-62	259.0	977.2	
		11-20-62	262.0	974.2	
		12-18-62	260.6	975.6	
01N/04W-26M01 S	1200.7	1-15-63	218.2	982.5	3230
		3-20-63	218.2	982.5	
01N/04W-26N02 S	1193.7	1-15-63	213.8	979.9	3230
		3-20-63	212.7	981.0	
01N/04W-26P03 S	1171.0	7-31-62	189.5	981.5	3230
		9-13-62	226.7P	944.3	
		11-21-62	195.7	975.3	
		12-13-62	194.0	977.0	
		1-23-63	193.0	978.0	
		2-12-63	192.1	978.9	
		3-15-63	192.5	978.5	
		4-18-63	190.1	980.9	
		5-15-63	195.5	975.5	
		6-14-63	196.0	975.0	
01N/04W-27A01 S	1244.4	7-27-62	249.1	995.3	3230
		9-13-62	264.2P	980.2	
		10-03-62	257.6	986.8	
		10-18-62	256.6	987.8	
		(CONT.)			

* Questionable measurement
** Approximate ground surface elevation
P Pumping measurement
A Air gauge measurement

GROUND WATER LEVELS AT WELLS

State Well Number	G.S.Elev., in feet	Date	Dist. G.S. to Water Surface in feet	Water Surface Elev., in feet	Agency Supplying Data
SANTA ANA RIVER HYDRO UNIT Y-01.00					
UPPER SANTA ANA HYDRO SUBUNIT Y-01.E0 BUNKER HILL HYDRO SUBAREA Y-01.E2					
		(CONT.)			
01N/04W-27A01 S	1244.4	11-21-62	258.6	985.8	3230
		12-12-62	258.6	985.8	
		1-23-63	258.0	986.4	
		2-12-63	257.6	986.8	
		3-14-63	259.1	985.3	
		4-18-63	252.0*	992.4	
		5-14-63	258.6	985.8	
01N/04W-27B01 S	1234.0**	12-17-62	250.0	984.0	3230
		4-18-63	248.4	985.6	
		5-15-63	251.0	983.0	
01N/04W-27G01 S	1226.4	7-27-62	239.2*	987.2	3230
		9-20-62	255.9P	970.5	
		10-26-62	243.6	982.8	
		11-20-62	244.1	982.3	
		12-12-62	244.6	981.8	
		1-23-63	245.6	980.8	
		2-12-63	243.1	983.3	
		3-14-63	242.3	984.1	
		4-18-63	244.6	981.8	
		5-15-63	258.6P	967.8	
01N/04W-27M01 S	1189.1	7-27-62	213.0	976.1	3230
		9-19-62	215.1	974.0	
		10-26-62	217.1	972.0	
		11-20-62	218.3	970.8	
		12-13-62	211.0	978.1	
		1-23-63	210.0	979.1	
		2-12-63	209.2	979.9	
		3-14-63	208.3	980.8	
		4-18-63	208.9	980.2	
		5-14-63	211.3	977.8	
01N/04W-27M02 S	1184.1	7-27-62	209.6P	974.5	3230
		9-19-62	211.0P	973.1	
		10-26-62	208.0	976.1	
		11-20-62	209.2	974.9	
		12-13-62	206.0	978.1	
		1-23-63	205.0	979.1	
		2-12-63	204.5	979.6	
		3-14-63	203.7	980.4	
		4-18-63	204.0	980.1	
		(CONT.)			
01N/04W-27M02 S	1184.1	5-14-63	207.2	976.9	3230
01N/04W-29F01 S	1278.0**	1-16-63	268.0*	1010.0	3230
01N/04W-29P02 S	1247.5	3-20-63	234.6	1012.9	3230
01N/04W-31A01 S	1258.4	1-16-63	244.5	1013.9	3230
		3-20-63	244.5	1013.9	
01N/04W-31P03 S	1210.0	7-12-62	289.3	920.7	4124
		1-15-63	307.2	902.8	
		2-15-63	298.2	911.8	
		4-17-63	293.2	916.8	
		5-17-63	300.2	909.8	
01N/04W-32D04 S	1236.0	9-19-62	222.7	1013.3	3230
		10-18-62	224.1	1011.9	
		11-23-62	223.7	1012.3	
		12-13-62	224.5	1011.5	
		1-24-63	223.7	1012.3	
		2-13-63	223.4	1012.6	
		3-14-63	223.5	1012.5	
		4-18-63	223.7	1012.3	
		5-15-63	223.7	1012.3	
01N/04W-32N01 S	1184.8	11-04-62	184.9	999.9	3230
		1-16-63	181.4	1003.4	
		3-20-63	180.1	1004.7	
01N/04W-33M01 S	1161.0	10-04-62	155.6	1005.4	3230
		1-16-63	156.6	1004.4	
		3-20-63	156.0	1005.0	
01N/04W-34G01 S	1141.9	7-31-62	169.2	972.7	3230
		9-20-62	172.2	969.7	
		10-26-62	171.2	970.7	
		11-20-62	171.2	970.7	
		12-12-62	170.9	971.0	
		1-24-63	170.2	971.7	
		2-12-63	168.2	973.7	
		3-14-63	167.6	974.3	
		4-18-63	165.0	976.9	
		5-15-63	172.6	969.3	

* Questionable measurement
** Approximate ground surface elevation
P Pumping measurement
A Air gauge measurement

GROUND WATER LEVELS AT WELLS

GROUND WATER LEVELS AT WELLS

State Well Number	G.S. Elev., in feet	Date	Dist. G.S. to Water Surface in feet	Water Surface Elev., in feet	Agency Supplying Data
SANTA ANA RIVER HYDRO UNIT Y-01.00					
UPPER SANTA ANA HYDRO SUBUNIT Y-01.E0					
BUNKER HILL HYDRO SUBAREA Y-01.E2					
01N/04W-34G03 S	1136.2	7-31-62	165.1	971.1	3230
		9-20-62	167.4	968.8	
		10-26-62	166.8	969.4	
		11-20-62	167.1	969.1	
		12-12-62	167.0	969.2	
		1-24-63	166.4	969.8	
		2-12-63	162.3	973.9	
		3-14-63	161.8	974.4	
		4-18-63	160.0	976.2	
		5-16-63	167.0	969.2	
01N/04W-35C01 S	1153.2	7-31-62	173.6	979.6	3230
		9-13-62	176.0	977.2	
		11-21-62	179.0	974.2	
		12-13-62	178.6	974.6	
		1-23-63	178.0	975.2	
		2-12-63	177.6	975.6	
		3-15-63	177.2	976.0	
		4-18-63	175.1	978.1	
		5-15-63	178.0	975.2	
		6-14-63	180.2	973.0	
01N/04W-35C02 S	1164.5	7-31-62	184.1	980.4	3230
		9-13-62	185.4*	979.1	
		11-21-62	189.1	975.4	
		12-13-62	188.8	975.7	
		1-23-63	188.1	976.4	
		2-12-63	187.4	977.1	
		3-15-63	187.6	976.9	
		4-18-63	185.3	979.2	
		5-15-63	190.1	974.4	
01N/04W-35C03 S	1168.0	7-31-62	188.8	979.2	3230
		9-13-62	218.2*	949.8	
		11-21-62	193.8	974.2	
		12-13-62	192.8	975.2	
		1-23-63	191.8	976.2	
		2-12-63	191.0	977.0	
		3-15-63	191.3	976.7	
		4-18-63	189.0	979.0	
		5-15-63	193.8	974.2	
		6-14-63	198.3	969.7	
01N/04W-35E02 S	1129.6	10-04-62 (CONT.)	145.8	983.8	3230
01N/04W-35E02 S	1129.6	1-15-63	150.8	978.8	3230
		3-20-63	151.2	978.4	
01N/04W-35J02 S	1122.4	10-05-62	141.0	981.4	3230
		1-16-63	140.4	982.0	
		3-20-63	141.3	981.1	
01N/04W-35L01 S	1129.6	7-12-62	162.9	966.7	3230
		7-19-62	162.8P	966.8	5720
		7-26-62	163.1	966.5	3230
		8-02-62	165.0P	964.6	5720
		8-16-62	166.5P	963.1	
		9-06-62	168.5P	961.1	
		9-20-62	167.3P	962.3	
		10-04-62	168.6P	961.0	
		10-11-62	166.3	963.3	3230
		10-25-62	164.8P	964.8	5720
		11-01-62	165.6	964.0	3230
		11-09-62	166.3P	963.3	5720
		11-15-62	164.5	965.1	3230
		11-23-62	165.2P	964.4	5720
		11-29-62	165.7	963.9	3230
		12-06-62	166.2P	963.4	5720
		12-13-62	166.2	963.4	3230
		12-20-62	165.5P	964.1	5720
		1-03-63	164.2	965.4	3230
		1-15-63	163.7	965.9	
		1-17-63	163.1P	966.5	5720
		1-31-63	160.8	968.8	3230
		2-14-63	159.4	970.2	
		2-28-63	158.0	971.6	
		3-14-63	160.0	969.6	
		3-14-63	160.0P	969.6	5720
		3-29-63	159.8	969.8	3230
		4-11-63	162.5P	967.1	5720
		4-18-63	159.5	970.1	3230
		4-25-63	157.2P	972.4	5720
		5-02-63	154.0	975.6	3230
		5-09-63	162.4P	967.2	5720
		5-16-63	166.4	963.2	3230
		5-23-63	168.2	961.4	
		6-06-63	168.9P	960.7	5720
		6-20-63	170.8P	958.8	

* Questionable measurement
P Pumping measurement
G S Approximate ground surface elevation
A Air gauge measurement

GROUND WATER LEVELS AT WELLS

State Well Number	G.S.Elev., in feet	Date	Dist. G.S. to Water Surface in feet	Water Surface Elev., in feet	Agency Supplying Data
SANTA ANA RIVER HYDRO UNIT Y-01.00					
UPPER SANTA ANA HYDRO SUBUNIT Y-01.E0					
BUNKER HILL HYDRO SUBAREA Y-01.E2					
01N/04W-35M03 S	1122.7	7-27-62	161.0	961.7	3230
		9-20-62	185.0P	937.7	
		10-26-62	186.0P	936.7	
		11-20-62	186.2P	936.5	
		12-12-62	186.4P	936.3	
		1-24-63	159.6	963.1	
		2-12-63	181.8P	940.9	
		3-14-63	183.0P	939.7	
		4-18-63	155.0	967.7	
		5-14-63	194.5P	928.2	
01N/04W-36E01 S	1134.2	7-24-62	107.7	1026.5	3400
		9-14-62	117.2	1017.0	
		10-25-62	117.4	1016.8	
		1-28-63	128.4	1005.8	
		2-28-63	130.9	1003.3	
		3-19-63	131.9	1002.3	
		4-24-63	133.5	1000.7	
01N/04W-36K07 S	1120.0	7-18-62	131.9	988.1	4104
		8-31-62	138.9	981.1	
		9-28-62	136.1	983.9	
		10-30-62	131.7	988.3	
		12-06-62	133.1	986.9	
		1-10-63	131.3	988.7	
		2-19-63	126.5	993.5	
		3-06-63	129.1	990.9	
		3-21-63	126.5	993.5	
		5-09-63	131.1	988.9	
01N/04W-36Q01 S	1098.0**	7-18-62	113.4	984.6	4104
	1098.9	7-24-62	96.8	1002.1	3400
	1098.0**	8-01-62	120.0P	978.0	4104
		8-31-62	118.6P	979.4	
	1098.9	9-14-62	106.2	992.7	3400
	1098.0**	9-28-62	118.4	979.6	4104
		10-30-62	112.0	986.0	
		11-08-62	114.4P	983.6	
	1098.9	12-02-62	116.2*	982.7	3400
	1098.0**	12-06-62	116.4	981.6	4104
		1-10-63	73.0*	1025.0	
		1-24-63	114.8P	983.2	
	1098.9	1-28-63	104.5	994.4	3400
	1098.0**	2-20-63 (CONT.)	84.3*	1013.7	4104
01N/04W-36Q01 S	1098.9	2-28-63	107.3	991.6	3400
		3-06-63	108.2	989.8	
	1098.9	3-19-63	106.2	992.7	3400
	1098.0**	3-21-63	103.6	994.4	4104
	1098.9	4-24-63	108.5	990.4	3400
	1098.0**	5-09-63	112.2	985.8	4104
		6-04-63	119.6P	978.4	
01N/04W-36R01 S	1100.0**	7-18-62	101.3	998.7	4104
		9-04-62	105.2	994.8	
		10-01-62	102.6	997.4	
		10-31-62	106.2	993.8	
		12-07-62	105.2	994.8	
		1-10-63	104.3	995.7	
		2-20-63	102.2	997.8	
		3-21-63	102.4	997.6	
		5-09-63	104.3	995.7	
REDLANDS HYDRO SUBAREA Y-01.E3					
01S/03W-13P01 S	1520.3	7-18-62	331.4P	1188.9	3400
		9-13-62	339.5P	1180.8	
		10-26-62	341.4P	1178.9	
		11-25-62	343.9P	1176.4	
		12-25-62	306.8	1213.5	
		1-31-63	306.6	1213.7	
		2-26-63	296.3	1224.0	
		3-20-63	295.9	1224.4	
		4-25-63	292.1	1228.2	
01S/03W-13P02 S	1534.5	7-18-62	356.0P	1178.5	3400
		9-13-62	323.7	1210.8	
		10-26-62	359.3P	1175.2	
		11-25-62	328.8	1205.7	
		12-25-62	324.8	1209.7	
		1-31-63	355.6P	1178.9	
		2-26-63	314.0	1220.5	
		3-20-63	312.2	1222.3	
		4-25-63	308.1	1226.4	
01S/03W-24C01 S	1519.7	7-18-62	348.6P	1171.1	3400
		9-13-62 (CONT.)	361.6P	1158.1	

* Questionable measurement
** Approximate ground surface elevation
P Pumping measurement
A Air gauge measurement

GROUND WATER LEVELS AT WELLS

GROUND WATER LEVELS AT WELLS

State Well Number	G.S.Elev., in feet	Date	Dist. G.S. to Water Surface in feet	Water Surface Elev., in feet	Agency Supplying Data
SANTA ANA RIVER HYDRO UNIT Y-01.00					
UPPER SANTA ANA HYDRO SUBUNIT Y-01.E0					
REDLANDS HYDRO SUBAREA Y-01.E3					
		(CONT.)			
01S/03W-24C01 S	1519.7	10-26-62	363.2P	1156.5	3400
		11-25-62	371.8P	1147.9	
		1-31-63	365.8P	1153.9	
		2-26-63	308.6	1211.1	
		3-13-63	307.2	1212.5	
		4-25-63	302.9	1216.8	
01S/03W-24R01 S	1583.0	7-18-62	379.7P	1203.3	3400
		9-13-62	384.9P	1198.1	
		10-26-62	356.6	1226.4	
		11-25-62	352.5	1230.5	
		12-26-62	353.3	1229.7	
		1-30-63	351.1	1231.9	
		2-25-63	350.0	1233.0	
		3-20-63	355.5	1227.5	
		4-25-63	345.7	1237.3	
01S/03W-28P01 S	1264.9	7-26-62	156.6	1108.3	3400
		9-17-62	161.2	1103.7	
		10-24-62	161.5	1103.4	
		1-25-63	174.7	1090.2	
		2-26-63	172.2	1092.7	
		3-18-63	171.7	1093.2	
		4-26-63	170.3	1094.6	
01S/03W-32A01 S	1287.0	7-26-62	190.3	1096.7	3400
		9-18-62	194.2	1092.8	
		10-24-62	196.2	1090.8	
		2-26-63	196.7	1090.3	
		3-18-63	198.3	1088.7	
		4-26-63	195.3	1091.7	
01S/03W-32J01 S	1263.3	9-03-62	173.4	1089.9	3400
		10-24-62	227.2P	1036.1	
		12-25-62	162.3*	1101.0	
		2-26-63	165.3	1098.0	
		4-25-63	161.1	1102.2	
01S/03W-32J02 S	1368.6	7-26-62	258.0	1110.6	3400
		9-17-62	285.5P	1083.1	
		10-24-62	269.9	1098.7	
		1-29-63	268.9	1099.7	
		2-26-63	269.5	1099.1	
		(CONT.)			
01S/03W-32J02 S	1368.6	3-18-63	269.2	1099.4	3400
		4-25-63	261.6	1107.0	
01S/03W-33D01 S	1380.0**	7-02-62	351.3	1028.7	4781
		12-21-62	357.5	1022.5	
		1-17-63	358.2	1021.8	
		2-09-63	357.5	1022.5	
		4-15-63	357.2	1022.8	
		6-09-63	359.9	1020.1	
01S/03W-33R01 S	1465.0**	7-26-62	273.0	1192.0	3400
		9-17-62	275.1*	1189.9	
		10-24-62	271.7	1193.3	
		1-30-63	281.1*	1183.9	
		2-26-63	281.6	1183.4	
		3-18-63	283.0	1182.0	
		4-25-63	281.8	1183.2	
02S/03W-05A03 S	1291.0	10-24-62	142.4P	1148.6	3400
MENTONE HYDRO SUBAREA Y-01.E4					
01S/02W-18R01 S	1762.6	7-19-62	286.1P	1476.5	3400
		9-13-62	292.3P	1470.3	
		10-29-62	294.9P	1467.7	
		12-02-62	246.1	1516.5	
		2-01-63	284.3P	1478.3	
		2-26-63	242.1	1520.5	
		3-19-63	241.6	1521.0	
		4-26-63	238.3	1524.3	
01S/02W-19G01 S	1686.0	7-18-62	202.1P	1483.9	3400
		9-13-62	173.1	1512.9	
		10-26-62	174.8	1511.2	
		12-02-62	171.6	1514.4	
		2-01-63	172.5	1513.5	
		2-26-63	171.6	1514.4	
		3-20-63	171.0	1515.0	
		4-25-63	169.1	1516.9	
01S/02W-19K01 S	1723.9	7-18-62	235.3P	1488.6	3400
		9-13-62	242.0P	1481.9	
		(CONT.)			

* Questionable measurement
** Approximate ground surface elevation
P Pumping measurement
A Air gauge measurement

GROUND WATER LEVELS AT WELLS

State Well Number	G.S.Elev., in feet	Date	Dist.G.S. to Water Surface in feet	Water Surface Elev., in feet	Agency Supplying Data
SANTA ANA RIVER HYDRO UNIT Y-01.00					
UPPER SANTA ANA HYDRO SUBUNIT Y-01.E0					
MENTONE HYDRO SUBAREA Y-01.E4					
		(CONT.)			
01S/02W-19K01 S	1723.9	10-26-62	244.1P	1479.8	3400
		12-02-62	256.8P	1467.1	
		2-01-63	197.1	1526.8	
		2-26-63	191.0	1532.9	
		3-19-63	192.9	1531.0	
		4-25-63	181.3	1542.6	
01S/02W-20B01 S	1880.3	7-19-62	173.9	1706.4	3400
		9-13-62	161.0	1719.3	
		10-29-62	169.5	1710.8	
		12-02-62	171.7	1708.6	
		2-01-63	177.4	1702.9	
		2-25-63	176.2	1704.1	
		3-19-63	DRY		
		4-25-63	DRY		
01S/02W-20K01 S	1907.0	7-20-62	114.5P	1792.5	3400
		9-13-62	112.8P	1794.2	
		10-29-62	116.5P	1790.5	
		12-02-62	92.7	1814.3	
		2-11-63	94.3	1812.7	
		2-26-63	99.8	1807.2	
		3-01-63	111.3P	1795.7	
		3-19-63	98.4	1808.6	
		4-25-63	110.3P	1796.7	
01S/02W-20R01 S	1895.6	7-19-62	94.1	1801.5	3400
		10-29-62	DRY		
		2-01-63	DRY		
		2-25-63	DRY		
		3-19-63	DRY		
		4-25-63	DRY		
01S/02W-21D01 S	1970.0**	12-17-62	73.3	1896.7	5203
		2-01-63	74.0	1896.0	
		2-11-63	104.9*	1865.1	3400
		2-25-63	94.6*	1875.4	
		3-01-63	69.0	1901.0	5203
		3-19-63	69.2	1900.8	3400
		3-29-63	69.0	1901.0	5203
		4-25-63	69.8	1900.2	3400
		4-26-63	69.0	1901.0	5203
		5-29-63	71.0	1899.0	
UPPER SANTA ANA HYDRO SUBUNIT Y-01.E0					
MENTONE HYDRO SUBAREA Y-01.E4					
01S/02W-29C01 S	1836.2	7-19-62	98.2	1738.0	3400
		9-13-62	89.1	1747.1	
		10-29-62	92.7	1743.5	
		12-02-62	93.3	1742.9	
		2-11-63	94.3	1741.9	
		2-25-63	94.3	1741.9	
		3-19-63	94.5	1741.7	
		4-25-63	95.4	1740.8	
01S/02W-30B03 S	1709.4	7-20-62	140.0	1569.4	3400
		9-13-62	210.8P	1498.6	
		10-26-62	213.4P	1496.0	
		11-25-62	156.4	1553.0	
		12-25-62	159.5	1549.9	
		2-01-63	207.1P	1502.3	
		2-25-63	148.1	1561.3	
		3-20-63	145.0	1564.4	
		4-25-63	140.4	1569.0	
01S/02W-30C01 S	1650.2	7-18-62	154.3P	1495.9	3400
		9-13-62	166.5P	1483.7	
		10-26-62	168.3P	1481.9	
		11-25-62	149.7	1500.5	
		1-30-63	147.5	1502.7	
		2-25-63	141.3	1508.9	
		3-20-63	144.2	1506.0	
		4-25-63	150.0P	1500.2	
01S/02W-30E01 S	1630.0**	7-18-62	121.0	1509.0	3400
		9-13-62	123.8	1506.2	
		10-26-62	124.2	1505.8	
		12-02-62	123.9	1506.1	
		1-30-63	124.1	1505.9	
		2-25-63	124.2	1505.8	
		3-20-63	124.8	1505.2	
		4-25-63	125.0	1505.0	
RESERVOIR HYDRO SUBAREA Y-01.E5					
01S/02W-29M01 S	1851.8	7-20-62	343.7P	1508.1	3400
		10-29-62	358.2P	1493.6	
		12-02-62	317.7	1534.1	
		(CONT.)			

* Questionable measurement
** Approximate ground surface elevation
P Pumping measurement
A Air gauge measurement

GROUND WATER LEVELS AT WELLS

GROUND WATER LEVELS AT WELLS

SANTA ANA RIVER HYDRO UNIT Y-01.00

UPPER SANTA ANA HYDRO SUBUNIT Y-01.E0
RESERVOIR HYDRO SUBAREA Y-01.E5

State Well Number	G.S. Elev., in feet	Date	Dist. G.S. to Water Surface in feet	Water Surface Elev., in feet	Agency Supplying Data
		(CONT.)			
01S/02W-29M01 S	1851.8	1-30-63	308.8	1543.0	3400
		2-13-63	301.7	1550.1	
		3-20-63	88.4*	1763.4	
		4-25-63	272.5	1579.3	
01S/02W-29N01 S	1896.4	7-20-62	311.1	1585.3	3400
		9-13-62	389.8*	1506.6	
		12-02-62	389.8*	1506.6	
		1-30-63	358.7	1537.7	
		2-25-63	340.8	1555.6	
		4-25-63	319.4	1577.0	
01S/02W-31B01 S	1880.7	7-20-62	314.6	1566.1	3400
		9-13-62	315.3	1565.4	
		10-29-62	319.4	1561.3	
		11-25-62	326.3	1554.4	
		1-30-63	324.7	1556.0	
		2-25-63	300.3	1580.4	
		4-25-63	311.5	1569.2	
01S/03W-35G05 S	1534.9	7-17-62	130.2	1404.7	3400
		9-13-62	153.9*	1381.0	
		10-26-62	142.8	1392.1	
		11-25-62	141.3	1393.6	
		1-30-63	138.0	1396.9	
		2-25-63	134.1	1400.8	
		3-18-63	134.0	1400.9	
		4-25-63	131.4	1403.5	
01S/03W-35G07 S	1565.5	7-10-62	169.5	1396.0	5203
		8-06-62	181.0	1384.5	
		9-04-62	194.7	1370.8	
		10-06-62	182.3	1383.2	
		11-09-62	177.5	1388.0	
		12-12-62	169.0	1396.5	
		1-07-63	172.0	1393.5	
		1-23-63	170.0	1395.5	
		3-07-63	170.0	1395.5	
		3-29-63	163.3	1402.2	
		4-30-63	159.0	1406.5	
		5-29-63	166.3	1399.2	
01S/03W-35G08 S	1565.8	7-11-62	165.5	1400.3	5203
		(CONT.)			
01S/03W-35G08 S	1565.8	8-08-62	181.0	1384.8	5203
		9-04-62	194.3	1371.5	
		10-06-62	191.2	1374.6	
		11-09-62	179.0	1386.8	
		12-12-62	168.5	1397.3	
		1-04-63	170.5	1395.3	
		2-01-63	170.0	1395.8	
		3-07-63	167.0	1398.8	
		3-29-63	162.0	1403.8	
		4-30-63	165.0	1400.8	
		5-29-63	165.0	1400.8	
01S/03W-35G11 S	1560.0	7-13-62	144.5	1415.5	5203
		8-08-62	183.2P	1376.8	
		10-10-62	177.4*	1382.6	
		11-09-62	169.0	1391.0	
		12-12-62	169.0	1391.0	
		1-09-63	154.0	1406.0	
		1-23-63	152.0	1408.0	
		3-31-63	147.0	1413.0	
		4-01-63	145.0	1415.0	
		5-29-63	146.2	1413.8	
01S/03W-35H03 S	1571.1	7-07-62	183.9	1387.2	5203
		9-07-62	190.3	1380.8	
		10-04-62	236.9P	1334.2	
		11-09-62	179.9	1391.2	
		12-10-62	171.1	1400.0	
		1-08-63	178.9	1392.2	
		2-01-63	179.9	1391.2	
		3-11-63	176.9	1394.2	
		3-29-63	171.4	1399.7	
		4-29-63	168.4	1402.7	
		5-29-63	171.1	1400.0	
01S/03W-35H04 S	1585.3	7-11-62	187.0	1398.3	5203
		8-03-62	199.0	1386.3	
		9-04-62	211.0	1374.3	
		10-04-62	226.0	1359.3	
		11-09-62	192.4	1392.9	
		12-11-62	183.5	1401.8	
		1-08-63	186.0	1400.3	
		1-23-63	186.0	1399.3	
		3-05-63	187.0	1398.3	
		(CONT.)			

* Questionable measurement
** Approximate ground surface elevation
P Pumping measurement
A Air gauge measurement

GROUND WATER LEVELS AT WELLS

State Well Number	G.S. Elev., in feet	Date	Dist. G.S. to Water Surface in feet	Water Surface Elev., in feet	Agency Supplying Data
SANTA ANA RIVER HYDRO UNIT Y-01.00					
UPPER SANTA ANA HYDRO SUBUNIT Y-01.E0					
RESERVOIR HYDRO SUBAREA Y-01.E5					
		(CONT.)			
01S/03W-35H04 S	1585.3	3-29-63	179.5	1405.8	5203
		4-29-63	179.0	1406.3	
		5-29-63	182.8	1402.5	
01S/03W-35H08 S	1580.0**	10-13-62	213.6*	1366.4	3400
		1-30-63	206.4	1373.6	
		2-25-63	202.3	1377.7	
		3-18-63	202.9	1377.1	
		4-25-63	198.2	1381.8	
01S/03W-35L02 S	1614.9	7-17-62	210.0	1404.9	3400
		9-13-62	213.8	1401.1	
		10-24-62	213.4	1401.5	
		1-30-63	210.7	1404.2	
		2-25-63	206.8	1408.1	
		3-18-63	206.4	1408.5	
		4-25-63	204.7	1410.2	
CRAFTON HYDRO SUBAREA Y-01.E6					
01S/02W-29K01 S	1920.0**	7-20-62	153.2	1766.8	3400
		9-13-62	263.3P	1656.7	
		10-29-62	260.8P	1659.2	
		12-02-62	153.2	1766.8	
		1-30-63	151.0	1769.0	
		2-25-63	147.2	1772.8	
		3-20-63	142.9	1777.1	
		4-25-63	137.3	1782.7	
01S/02W-29P01 S	1902.2	7-20-62	152.6	1749.6	3400
		9-13-62	189.2P	1713.0	
		10-29-62	195.7P	1706.5	
		12-02-62	156.4	1745.8	
		1-30-63	151.9	1750.3	
		2-25-63	144.6	1757.6	
		3-20-63	92.8*	1809.4	
		4-25-63	139.3	1762.9	
02S/03W-01D01 S	1789.6	1-30-63	236.5P	1553.1	3400
		4-08-63	208.8	1580.8	
		4-25-63	206.7	1582.9	
UPPER SANTA ANA HYDRO SUBUNIT Y-01.E0					
CRAFTON HYDRO SUBAREA Y-01.E6					
02S/03W-01P01 S	1980.0**	7-17-62	258.8	1721.2	3400
		9-13-62	260.0	1720.0	
		10-24-62	260.2	1719.8	
		2-11-63	260.4	1719.6	
		2-25-63	260.5	1719.5	
		3-18-63	261.0	1719.0	
SANTA ANA CANYON HYDRO SUBAREA Y-01.E7					
01S/02W-08C01 S	1811.0**	7-24-62	115.1P	1695.9	3400
		9-14-62	144.5P	1666.5	
		10-29-62	149.0P	1662.0	
		11-22-62	161.6P	1649.4	
		3-19-63	87.2*	1723.8	
		4-25-63	71.2	1739.8	
01S/02W-08C02 S	1806.7	7-24-62	100.3P	1706.4	3400
		9-14-62	133.0P	1673.7	
		10-29-62	135.7P	1671.0	
		11-22-62	140.2P	1666.5	
		3-19-63	84.2*	1722.5	
		4-25-63	68.8	1737.9	
MILL CREEK HYDRO SUBAREA Y-01.E8					
01S/01W-08G01 S	3570.0	7-05-62	72.9P	3497.1	5203
		8-03-62	75.1P	3494.9	
		9-01-62	76.5P	3493.5	
		10-07-62	75.5P	3494.5	
		11-11-62	75.5P	3494.5	
		12-11-62	76.5P	3493.5	
		1-08-63	75.0P	3495.0	
		2-01-63	74.0P	3496.0	
		3-01-63	13.0	3557.0	
		3-29-63	13.0	3557.0	
		4-30-63	13.0	3557.0	
		5-28-63	69.0P	3501.0	
01S/01W-10L01 S	4140.0	7-05-62	136.2P	4003.8	5203
		8-03-62	137.0P	4003.0	
		(CONT.)			

* Questionable measurement
** Approximate ground surface elevation
P Pumping measurement
A Air gauge measurement

GROUND WATER LEVELS AT WELLS

SANTA ANA RIVER HYDRO UNIT Y-01.00

UPPER SANTA ANA HYDRO SUBUNIT Y-01.E0
MILL CREEK HYDRO SUBAREA Y-01.E8

State Well Number	G.S.Elev., in feet	Date	Dist G.S. to Water Surface in feet	Water Surface Elev., in feet	Agency Supplying Data
		(CONT.)			
01S/01W-10L01 S	4140.0	9-01-62	136.9P	4003.1	5203
		10-07-62	137.5P	4002.5	
		11-11-62	141.1P	3998.9	
		12-11-62	145.0P	3995.0	
		1-08-63	147.0P	3993.0	
		2-01-63	150.0P	3990.0	
		3-01-63	129.4P	4010.6	
		3-29-63	116.0	4024.0	
		4-26-63	117.0	4023.0	
		5-28-63	145.8P	3994.2	
01S/01W-11Q01 S	4575.0	7-05-62	91.0P	4484.0	5203
		8-03-62	102.4P	4472.6	
		9-01-62	120.0P	4455.0	
		10-07-62	131.0P	4444.0	
		11-11-62	135.0P	4440.0	
		12-11-62	137.0P	4438.0	
		3-01-63	95.4P	4479.6	
		3-29-63	89.4	4485.6	
		4-30-63	85.0	4490.0	
		5-28-63	115.7P	4459.3	
01S/02W-09Q01 S	2150.8	7-20-62	153.7	1997.1	3400
		12-02-62	173.3	1977.5	
		2-28-63	161.0*	1989.8	
		3-19-63	156.3	1994.5	
01S/02W-15P02 S	2249.9	7-20-62	63.3P	2186.6	3400
		9-14-62	71.7P	2178.2	
		10-29-62	77.8P	2172.1	
		2-11-63	45.3	2204.6	
		3-19-63	53.6*	2196.3	
		4-25-63	51.1	2198.8	
01S/02W-16C01 S	2065.0	7-20-62	94.1P	1970.9	3400
		9-14-62	117.0P	1948.0	
		10-29-62	120.5P	1944.5	
		12-02-62	102.6*	1962.4	
		1-28-63	95.8*	1969.2	
		2-28-63	88.0*	1977.0	
		3-19-63	74.2*	1990.8	
		4-25-63	71.2*	1993.8	

UPPER SANTA ANA HYDRO SUBUNIT Y-01.E0
MILL CREEK HYDRO SUBAREA Y-01.E8

State Well Number	G.S. Elev., in feet	Date	Dist G.S. to Water Surface in feet	Water Surface Elev., in feet	Agency Supplying Data
01S/02W-21B02 S	2090.0	7-13-62	51.2	2038.8	5203
		8-03-62	62.4	2027.6	
		9-01-62	66.3	2023.7	
		10-07-62	77.2	2012.8	
		11-01-62	89.2P	2000.8	
		12-05-62	88.0P	2002.0	
		1-08-63	89.2*	2000.8	
		2-05-63	106.2P	1983.8	
		3-07-63	52.2P	2037.8	
		3-29-63	55.5	2034.5	
		4-26-63	53.4	2036.6	
		5-28-63	83.7P	2006.3	
01S/02W-21E01 S	2016.0	7-12-62	69.1P	1946.9	5203
		8-03-62	81.4P	1934.6	
		9-01-62	75.4P	1940.6	
		10-09-62	66.3	1949.7	
		11-08-62	65.1	1950.9	
		12-05-62	70.6	1945.4	
		1-02-63	71.1	1944.9	
		2-02-63	73.1	1942.9	
		3-07-63	72.1	1943.9	
		3-29-63	72.7	1943.3	
		4-21-63	68.7	1947.3	
		5-29-63	70.3	1945.7	
01S/02W-21H02 S	2126.8	7-20-62	34.0	2092.8	3400
		9-13-62	40.7	2086.1	
		10-29-62	42.3	2084.5	
		12-02-62	47.2	2079.6	
		4-25-63	45.7	2081.1	
01S/02W-21L01 S	2014.8	7-20-62	35.0	1979.8	3400
		9-13-62	40.4	1974.4	
		10-29-62	42.0	1972.8	
		12-02-62	46.8	1968.0	
		2-01-63	47.5	1967.3	
		2-25-63	48.1	1966.7	
		3-19-63	39.7	1975.1	
		4-25-63	36.8	1978.0	
01S/02W-21M01 S	1955.7	7-12-62	52.0P	1903.7	5203
		8-03-62	55.0P	1900.7	
		9-01-62	61.1P	1894.6	
		(CONT.)			

* Questionable measurement
** Approximate ground surface elevation
P Pumping measurement
A Air gauge measurement

GROUND WATER LEVELS AT WELLS

State Well Number	G.S. Elev., in feet	Date	Dist. G.S to Water Surface in feet	Water Surface Elev., in feet	Agency Supplying Data
SANTA ANA RIVER HYDRO UNIT Y-01.00					
UPPER SANTA ANA HYDRO SUBUNIT Y-01.E0					
MILL CREEK HYDRO SUBAREA Y-01.E8					
		(CONT.)			
01S/02W-21M01 S	1955.7	10-07-62	50.5	1905.2	5203
		11-08-62	49.0	1906.7	
		12-05-62	70.0P	1885.7	
		1-01-63	52.4	1903.3	
		2-02-63	50.0	1905.7	
		3-07-63	47.4	1908.3	
		3-29-63	48.5	1907.2	
		4-26-63	38.9	1916.8	
		5-29-63	55.0P	1900.7	
01S/02W-22C02 S	2260.0	7-05-62	57.0	2203.0	5203
		8-03-62	71.4P	2188.6	
		9-05-62	83.3P	2176.7	
		10-09-62	68.7	2191.3	
		11-01-62	69.6	2190.4	
		12-05-62	70.0	2190.0	
		1-02-63	70.0	2190.0	
		2-05-63	71.7	2188.3	
		3-07-63	67.0	2193.0	
		3-29-63	62.0	2198.0	
		4-26-63	65.0	2195.0	
		5-31-63	69.6	2190.4	
01S/02W-22E01 S	2198.9	7-20-62	38.1	2160.8	3400
		9-13-62	44.2	2154.7	
		10-29-62	47.9	2151.0	
		12-02-62	51.1	2147.8	
		2-11-63	53.2	2145.7	
		3-19-63	50.6	2148.3	
		4-25-63	45.7	2153.2	
SYCAMORE HYDRO SUBAREA Y-01.E9					
01S/04W-06C03 S	1184.9	3-08-63	205.1	979.8	3230
01N/04W-32D03 S	1231.0	9-19-62	219.2	1011.8	3230
		10-18-62	219.6	1011.4	
		11-23-62	219.0	1012.0	
		12-13-62	220.3	1010.7	
		1-24-63	219.0	1012.0	
		2-13-63	218.8	1012.2	
		(CONT.)			

State Well Number	G.S Elev., in feet	Date	Dist. G.S to Water Surface in feet	Water Surface Elev., in feet	Agency Supplying Data
UPPER SANTA ANA HYDRO SUBUNIT Y-01.E0					
SYCAMORE HYDRO SUBAREA Y-01.E9					
01N/04W-32D03 S	1231.0	3-14-63	219.0	1012.0	3230
		4-18-63	219.4	1011.6	
		5-15-63	219.5	1011.5	
01N/05W-15K01 S	1598.3	7-05-62	367.7	1230.6	4706
		8-02-62	367.7	1230.6	
		8-31-62	368.3	1230.0	
		10-02-62	368.5	1229.8	
		11-02-62	369.8	1228.5	
		12-03-62	369.7	1228.6	
		1-03-63	368.7	1229.6	
		2-04-63	368.9	1229.4	
		3-04-63	369.3	1229.0	
		4-02-63	368.9	1229.4	
		5-02-63	370.2	1228.1	
		6-05-63	370.9	1227.4	
01N/05W-15Q01 S	1595.3	7-05-62	369.0A	1226.3	4706
		8-02-62	425.0A	1170.3	
		8-31-62	425.0A	1170.3	
		10-02-62	425.0A	1170.3	
		11-03-62	DRY		
		12-03-62	DRY		
		1-03-63	DRY		
		2-04-63	DRY		
		3-04-63	DRY		
		4-02-63	DRY		
		5-02-63	DRY		
		6-05-63	DRY		
01N/05W-15Q02 S	1590.9	7-05-62	412.5	1178.4	4706
		8-02-62	417.8	1173.1	
		8-30-62	422.9	1168.0	
		10-02-62	426.4	1164.5	
		11-02-62	426.3	1164.6	
		12-03-62	426.0	1164.9	
		1-03-63	424.1	1166.8	
		2-01-63	422.1	1168.8	
		3-04-63	420.0	1170.9	
		4-02-63	418.5	1172.4	
		5-02-63	419.9	1171.0	
		6-04-63	426.0	1164.9	
01N/05W-22A01 S	1549.8	7-05-62 (CONT.)	373.4A	1176.4	4706

* Questionable measurement
** Approximate ground surface elevation
P Pumping measurement
A Air gauge measurement

GROUND WATER LEVELS AT WELLS

State Well Number	G.S.Elev., in feet	Date	Dist G.S. to Water Surface in feet	Water Surface Elev., in feet	Agency Supplying Data
SANTA ANA RIVER HYDRO UNIT Y-01.00					
UPPER SANTA ANA HYDRO SUBUNIT Y-01.E0					
SYCAMORE HYDRO SUBAREA Y-01.E9					
		(CONT.)			
01N/05W-22A01 S	1549.8	8-02-62	380.3A	1169.5	4706
		8-30-62	385.0A	1164.8	
		10-03-62	387.2A	1162.6	
		11-02-62	387.2A	1162.6	
		12-03-62	385.0A	1164.8	
		1-03-63	382.6A	1167.2	
		2-01-63	381.5A	1168.3	
		3-04-63	380.3A	1169.5	
		4-02-63	378.0A	1171.8	
		5-02-63	379.2A	1170.6	
		6-04-63	384.9A	1164.9	
01N/05W-23A01 S	1514.0**	7-27-62	205.0P	1309.0	4793
		8-09-62	214.0P	1300.0	
		10-02-62	160.0A	1354.0	
		11-25-62	140.0A	1374.0	
		12-07-62	129.0A	1385.0	
		2-08-63	125.0A	1389.0	
		3-29-63	115.0A	1399.0	
		5-10-63	121.0A	1393.0	
		5-24-63	122.0A	1392.0	
		6-14-63	122.0A	1392.0	
01N/05W-23A02 S	1507.0**	7-20-62	194.0P	1313.0	4793
		8-09-62	175.0P	1332.0	
		9-14-62	211.0P	1296.0	
		10-12-62	210.0P	1297.0	
		11-25-62	141.0P	1366.0	
		2-08-63	124.0A	1383.0	
		3-29-63	118.0A	1389.0	
		5-10-63	177.0P	1330.0	
		5-24-63	170.0P	1337.0	
		6-14-63	176.0P	1331.0	
01N/05W-23H01 S	1496.2**	7-20-62	145.2A	1351.0	4793
		8-09-62	185.2P	1311.0	
		10-02-62	135.2A	1361.0	
		11-25-62	137.2A	1359.0	
		12-07-62	134.2A	1362.0	
		2-08-63	175.2P	1321.0	
		3-29-63	116.2A	1380.0	
		5-10-63	121.2A	1375.0	
		5-24-63	124.2A	1372.0	
		(CONT.)			
01N/05W-23H01 S	1496.2**	6-14-63	159.2P	1337.0	4793
01N/05W-23K01 S	1454.2	7-05-62	316.4P	1137.8	4706
		8-02-62	323.3P	1130.9	
		8-30-62	330.3P	1124.0	
		10-01-62	334.9P	1119.3	
		11-02-62	309.5A	1144.7	
		12-03-62	295.6A	1158.6	
		1-03-63	295.6A	1158.6	
		2-01-63	293.3A	1160.9	
		3-04-63	289.7A	1164.5	
		4-02-63	288.7A	1165.5	
		5-02-63	301.4*	1152.8	
		6-04-63	330.3P	1123.9	
01N/05W-25E01 S	1383.4	7-01-62	294.0P	1089.4	4124
		8-01-62	303.0*	1080.4	
		1-01-63	286.8A	1097.4	
		2-01-63	283.0A	1100.4	
		3-18-63	280.0A	1103.4	
		4-05-63	321.0P	1062.4	
		5-01-63	300.0*	1083.4	
		6-03-63	322.0P	1061.4	
01N/05W-25E02 S	1367.4	7-12-62	292.7*	1074.7	4124
		1-15-63	281.9	1085.5	
		2-15-63	274.9	1092.5	
		4-17-63	278.9	1088.5	
		5-17-63	286.9	1080.5	
01N/05W-26A03 S	1398.0	7-01-62	279.0P	1119.0	4124
		8-01-62	302.0P	1096.0	
		9-01-62	299.0P	1099.0	
		1-01-63	281.0A	1117.0	
		2-01-63	292.0P	1106.0	
		3-18-63	280.0A	1118.0	
		4-05-63	297.0*	1101.0	
		5-01-63	297.0P	1101.0	
		6-03-63	300.0P	1098.0	
01N/05W-36H04 S	1274.2	7-12-62	353.2*	921.0	4124
		1-15-63	356.2	918.0	
		2-15-63	365.0*	909.2	
		4-17-63	353.2	921.0	
		(CONT.)			

* Questionable measurement
** Approximate ground surface elevation
P Pumping measurement
A Air gauge measurement

GROUND WATER LEVELS AT WELLS

State Well Number	G.S.Elev., in feet	Date	Dist.G.S. to Water Surface in feet	Water Surface Elev., in feet	Agency Supplying Data
SANTA ANA RIVER HYDRO UNIT Y-01.00					
UPPER SANTA ANA HYDRO SUBUNIT Y-01.E0					
SYCAMORE HYDRO SUBAREA Y-01.E9					
		(CONT.)			
01N/05W-36H04 S	1274.2	5-17-63	356.0	918.2	4124
01N/05W-36J03 S	1261.5	7-12-62	364.9P	896.6	4124
		1-15-63	345.1	916.4	
		2-15-63	370.1P	891.4	
		4-17-63	343.1	918.4	
		5-17-63	374.1P	887.4	

State Well Number	G.S.Elev., in feet	Date	Dist.G.S to Water Surface in feet	Water Surface Elev., in feet	Agency Supplying Data
SAN TIMOTEO HYDRO SUBUNIT Y-01.F0					
YUCAIPA HYDRO SUBAREA Y-01.F1					
01S/02W-34N02 S	2162.4	7-21-62	100.8	2061.6	5100
		11-19-62	238.5	1923.9	
		12-06-62	244.4	1918.0	
		1-04-63	244.4	1918.0	
		2-27-63	241.0	1921.4	
02S/02W-03E01 S	2165.0	2-27-63	244.5	1920.5	5100
		5-01-63	241.5	1923.5	
02S/03W-03N01 S	1390.0**	7-26-62	72.3	1317.7	3400
		9-03-62	74.1	1315.9	
		9-17-62	74.3	1315.7	
		10-24-62	74.2	1315.8	
		12-25-62	74.2	1315.8	
		1-29-63	74.2	1315.8	
		2-26-63	73.4	1316.6	
		3-18-63	73.0	1317.0	
SAN TIMOTEO HYDRO SUBAREA Y-01.F2					
02S/01W-34M01 S	2656.8	8-03-62	373.9	2282.9	5713
		9-28-62	375.0	2281.8	
		11-30-62	374.9	2281.9	
		1-24-63	375.1	2281.7	
		3-30-63	375.0	2281.8	
		6-07-63	375.8	2281.0	
02S/02W-15R01 S	2286.3	10-26-62	117.6	2168.7	4103
		4-17-63	118.1	2168.2	
02S/02W-20K01 S	1877.7	10-25-62	35.4	1842.3	4103
02S/03W-10B01 S	1491.8	7-26-62	88.4	1403.4	3400
		9-17-62	91.2	1400.6	
		10-24-62	121.8P	1370.0	
		1-29-63	85.3	1406.5	
		2-26-63	84.7	1407.1	
		3-18-63	85.1	1406.7	
		4-25-63	85.0	1406.8	
02S/03W-10F01 S	1478.2	7-26-62	148.7	1329.5	3400
		10-24-62	166.0P	1312.2	
		(CONT.)			

* Questionable measurement
** Approximate ground surface elevation
P Pumping measurement
A Air gauge measurement

GROUND WATER LEVELS AT WELLS

GROUND WATER LEVELS AT WELLS

State Well Number	G.S.Elev., in feet	Date	Dist.G.S. to Water Surface in feet	Water Surface Elev., in feet	Agency Supplying Data
SANTA ANA RIVER HYDRO UNIT Y-01.00					
SAN TIMOTEO HYDRO SUBUNIT Y-01.F0					
SAN TIMOTEO HYDRO SUBAREA Y-01.F2					
		(CONT.)			
02S/03W-10F01 S	1478.2	1-31-63	176.3*	1301.9	3400
		2-26-63	148.7	1329.5	
		3-18-63	147.7	1330.5	
		4-25-63	146.1	1332.1	
02S/03W-10F02 S	1438.6	7-26-62	118.2	1320.4	3400
		9-03-62	119.9	1318.7	
		12-25-62	120.8	1317.8	
		1-31-63	120.4	1318.2	
		2-26-63	123.4	1315.2	
		3-18-63	118.2	1320.4	
		4-25-63	120.1	1318.5	
02S/03W-24B01 S	1692.8	10-25-62	67.8	1625.0	4103
		4-17-63	55.5	1637.3	
03S/01W-04Q02 S	2571.3	8-03-62	313.1	2258.2	5713
		9-28-62	313.0	2258.3	
		11-30-62	311.6	2259.7	
		1-24-63	308.2	2263.1	
		6-07-63	308.7	2262.6	
03S/01W-05Q01 S	2432.7	10-26-62	123.9	2308.8	4103
		4-15-63	124.7	2308.0	
03S/01W-06F02 S	2350.0**	10-25-62	99.5P	2250.5	4103
		4-17-63	99.6	2250.4	
03S/01W-07C01 S	2333.9	10-26-62	46.8	2287.1	4103
		4-15-63	47.8	2286.1	
03S/01W-09Q01 S	2560.0	8-08-62	89.3	2470.7	4103
		9-18-62	84.6	2475.4	
		10-26-62	84.5	2475.5	
		11-19-62	83.7	2476.3	
		12-07-62	83.4	2476.6	
		1-15-63	84.0	2476.0	
		4-15-63	83.0	2477.0	
		5-10-63	83.0	2477.0	
		6-06-63	83.5	2476.5	

State Well Number	G.S.Elev., in feet	Date	Dist G.S to Water Surface in feet	Water Surface Elev., in feet	Agency Supplying Data
SAN TIMOTEO HYDRO SUBUNIT Y-01.F0					
CHICKEN HILL HYDRO SUBAREA Y-01.F4					
02S/02W-02M01 S	2386.0	12-06-62	291.8	2094.2	5100
		4-01-63	293.8	2092.2	
		5-31-63	292.6	2093.4	
02S/02W-04L01 S	2073.9	4-19-63	156.9	1917.0	3400
02S/02W-11D01 S	2320.0**	12-06-62	206.8	2113.2	5100
		12-06-62	206.8	2113.2	
		1-04-63	209.1	2110.9	
		2-27-63	203.4	2116.6	
		4-01-63	202.8	2117.2	
		5-01-63	211.7	2108.3	
		5-31-63	221.9	2098.1	
02S/02W-15A02 S	2360.0	11-19-62	254.8	2105.2	5100
		12-06-62	254.3	2105.7	
		1-04-63	254.7	2105.3	
		2-27-63	252.7	2107.3	
		4-01-63	251.7	2108.3	
		4-18-63	151.6*	2208.4	3400
		5-01-63	251.5	2108.5	5100
		5-31-63	253.9	2106.1	
GATEWAY HYDRO SUBAREA Y-01.F5					
01S/01W-30E01 S	2816.9	11-19-62	316.7	2500.2	5100
		12-06-62	317.2	2499.7	
		1-04-63	316.9	2500.0	
		2-27-63	316.9	2500.0	
		4-01-63	315.8	2501.1	
OAK GLEN HYDRO SUBAREA Y-01.F6					
01S/02W-36C02 S	2620.0	1-04-63	295.8	2324.2	5100
		2-07-63	295.0	2325.0	
		2-27-63	295.8	2324.2	
		4-01-63	293.7	2326.3	
		5-01-63	295.8	2324.2	
		5-31-63	295.7	2324.3	

* Questionable measurement
** Approximate ground surface elevation
P Pumping measurement
A Air gauge measurement

GROUND WATER LEVELS AT WELLS

State Well Number	G.S.Elev., in feet	Date	Dist.G.S. to Water Surface in feet	Water Surface Elev., in feet	Agency Supplying Data
SANTA ANA RIVER HYDRO UNIT Y-01.00					
SAN TIMOTEO HYDRO SUBUNIT Y-01.F0					
OAK GLEN HYDRO SUBAREA Y-01.F6					
01S/02W-36R01 S	2710.0	12-06-62	387.2	2322.8	5100
		12-06-62	387.2	2322.8	
		1-04-63	376.[illegible]	2334.[illegible]	
		2-07-63	374.8	2335.2	
		2-27-63	374.1	2335.9	
		4-01-63	373.1	2336.9	
02S/02W-01F01 S	2560.0	1-04-63	248.3	2311.7	5100
		2-27-63	246.8	2313.2	
		4-01-63	246.1	2314.0	
		5-31-63	246.3	2313.7	
		6-21-63	247.3	2312.7	
SOUTH MESA HYDRO SUBAREA Y-01.F7					
01S/01W-29P01 S	3106.7	3-20-63	55.2	3051.5	3400
02S/01W-03K02 S	2642.0**	7-11-62	400.0P	2242.0	5401
		7-26-62	400.0P	2242.0	
		8-08-62	398.0P	2244.0	
		8-22-62	393.0P	2249.0	
		9-04-62	410.0P	2232.0	
		10-23-62	390.2	2251.8	
		12-08-62	386.8	2255.2	
		1-16-63	380.2	2261.8	
		2-13-63	371.0	2271.0	
		3-14-63	380.0	2262.0	
		4-11-63	378.[illegible]	2263.[illegible]	
		5-14-63	386.6	2255.4	
02S/01W-08E02 S	2860.0	11-19-62	161.0	2699.0	5100
		12-06-62	151.2	2708.8	
		1-04-63	153.1	2706.9	
		2-27-63	156.8	2703.2	
		4-01-63	153.2*	2706.2	
		5-01-63	148.5	2711.5	
		5-31-63	160.3	2699.7	
02S/02W-13E02 S	2453.0	11-19-62	291.9	2161.1	5100
		12-06-62	291.2	2161.8	
		1-04-63	291.0	2162.0	
		2-27-63	291.2	2161.8	
		(CONT.)			
SAN TIMOTEO HYDRO SUBUNIT Y-01.F0					
SOUTH MESA HYDRO SUBAREA Y-01.F7					
02S/02W-13E02 S	2453.0	4-01-63	291.7	2161.3	5100
		4-18-63	291.0	2161.0	3400
		5-01-63	291.8	2161.2	5100
		5-31-63	292.8	2160.2	
02S/02W-14C01 S	2392.7	4-19-63	273.5	2119.2	3400
NOBLE CREEK HYDRO SUBAREA Y-01.F9					
02S/01W-01F01 S	4355.0**	7-11-62	52.7*	4302.3	5401
		8-08-62	47.0P	4308.0	
		8-22-62	51.0P	4304.0	
		9-04-62	47.7P	4307.3	
		9-20-62	47.5P	4307.5	
		10-22-62	45.0P	4310.0	
		11-09-62	44.7P	4310.3	
		12-08-62	41.8P	4313.2	
		1-16-63	35.6P	4319.4	
		2-13-63	31.8P	4323.2	
		3-14-63	24.1P	4330.9	
		4-12-63	23.0P	4332.0	
		5-14-63	21.0P	4334.0	
02S/01W-01E02 S	4350.0	7-11-62	152.7P	4197.3	5401
		7-26-62	160.5P	4189.5	
		8-04-62	163.0P	4187.0	
		8-22-62	162.0P	4188.0	
		9-04-62	47.7*	4302.3	
		9-20-62	47.5	4302.5	
		10-22-62	45.0	4305.0	
		11-09-62	44.7	4305.3	
		12-08-62	41.8	4308.2	
		1-16-63	35.6	4314.4	
		2-13-63	31.8	4318.2	
		3-14-63	24.1	4325.9	
		4-12-63	23.0*	4327.0	
		5-14-63	21.0*	4329.0	

* Questionable measurement

** Approximate ground surface elevation

P Pumping measurement

A Air gauge measurement

GROUND WATER LEVELS AT WELLS

SANTA ANA RIVER HYDRO UNIT Y-01.00

SAN TIMOTEO HYDRO SUBUNIT Y-01.F0
NOBIE CREEK HYDRO SUBAREA Y-01.F9

State Well Number	G.S. Elev., in feet	Date	Dist. G.S. to Water Surface in feet	Water Surface Elev., in feet	Agency Supplying Data
02S/01W-02J01 S	4300.0	7-12-62	17.3	4282.7	5401
		7-26-62	21.0	4279.0	
		8-08-62	19.6	4280.4	
		8-22-62	24.0	4276.0	
		9-04-62	24.8	4275.2	
		9-20-62	22.3	4277.7	
		10-22-62	25.0	4275.0	
		11-09-62	21.6	4278.4	
		12-08-62	23.9	4276.1	
		1-16-63	19.2	4280.8	
		2-13-63	19.1	4281.9	
		3-14-63	15.8	4284.2	
		4-12-63	17.8*	4282.2	
		5-14-63	15.4	4284.6	
02S/01W-02K01 S	4235.0	7-11-62	41.7	4193.3	5401
		7-26-62	43.2	4191.8	
		8-08-62	46.5	4188.5	
		8-22-62	51.0	4184.0	
		9-04-62	53.3	4181.7	
		9-20-62	55.6	4179.4	
		10-22-62	57.0	4178.0	
		11-09-62	60.5P	4174.5	
		12-08-62	61.8P	4173.2	
		1-16-63	59.6P	4175.4	
		2-13-63	60.0P	4175.0	
		3-14-63	57.0P	4178.0	
		4-12-63	49.0*	4186.0	
		5-14-63	41.1	4193.9	
02S/01W-02K02 S	4080.0	7-11-62	244.9P	3835.1	5401
		7-26-62	263.9P	3816.1	
		8-08-62	232.8*	3847.2	
		8-22-62	392.0P	3688.0	
		9-04-62	297.6*	3782.4	
		9-20-62	335.5*	3744.5	
		10-22-62	300.0*	3780.0	
		11-09-62	324.0*	3756.0	
		12-08-62	238.0*	3842.0	
		1-16-63	155.9	3924.1	
		2-13-63	137.2	3942.8	
		3-14-63	127.6	3952.4	
		4-12-63	131.4	3948.6	
		5-14-63	298.8P	3781.2	
02S/01W-02P01 S	4160.0	7-11-62	32.5	4127.5	5401
		7-26-62	33.1	4126.9	
		8-08-62	36.0	4124.0	
		8-22-62	36.1	4123.9	
		9-04-62	37.1	4122.9	
		9-20-62	38.3	4121.7	
		10-22-62	39.4	4120.6	
		11-09-62	38.5	4121.5	
		12-08-62	47.0P	4113.0	
		1-16-63	35.0	4125.0	
		2-13-63	44.9*	4115.1	
		3-14-63	36.2	4123.8	
		4-12-63	36.8	4123.2	
		5-14-63	39.4	4120.6	
02S/01W-10J01 S	3660.3	7-11-62	86.0	3574.3	5401
		7-26-62	99.6P	3560.7	
		8-08-62	104.6P	3555.7	
		8-22-62	92.0	3568.3	
		9-04-62	113.0P	3547.3	
		9-20-62	114.0P	3546.3	
		10-22-62	115.6P	3544.7	
		11-09-62	114.0P	3546.3	
		12-08-62	91.0	3569.3	
		1-16-63	84.0	3576.3	
		2-13-63	83.0	3577.3	
		3-14-63	80.0	3580.3	
		4-12-63	79.6	3580.7	
		5-14-63	102.6*	3557.7	
02S/01W-22H01 S	3160.0	7-11-62	162.0*	2998.0	5401
		7-26-62	65.0	3095.0	
		8-08-62	74.0	3086.0	
		9-04-62	172.0*	2988.0	
		9-20-62	72.6	3087.4	
		10-22-62	60.0	3100.0	
		11-09-62	162.0*	2998.0	
		12-08-62	161.6*	2998.4	
		1-16-63	153.4*	3006.6	
		2-13-63	46.1	3113.9	
		3-14-63	44.1	3115.9	
		4-11-63	149.3*	3010.7	
		5-14-63	59.7	3100.3	

* Questionable measurement
@ @ Approximate ground surface elevation
P Pumping measurement
A Air gauge measurement

GROUND WATER LEVELS AT WELLS

State Well Number	G.S.Elev., in feet	Date	Dist. G.S. to Water Surface in feet	Water Surface Elev., in feet	Agency Supplying Data
SANTA ANA RIVER HYDRO UNIT Y-01.00					
SAN TIMOTEO HYDRO SUBUNIT Y-01.F0					
NOBIE CREEK HYDRO SUBAREA Y-01.F9					
02S/01W-22H02 S	3120.0	7-11-62	179.4P	2940.6	5401
		7-26-62	57.4	3062.6	
		8-08-62	52.0	3068.0	
		8-22-62	58.6	3061.4	
		9-04-62	188.4P	2931.6	
		9-20-62	67.1	3052.9	
		10-22-62	63.4	3056.6	
		11-09-62	180.0P	2940.0	
		12-08-62	178.5P	2941.5	
		1-16-63	170.0P	2950.0	
		2-13-63	46.2	3073.8	
		3-14-63	48.0	3072.0	
		4-11-63	158.6P	2961.4	
		5-14-63	61.4	3058.6	
02S/01W-22M01 S	2953.0**	9-18-62	130.5	2822.5	4103
		10-26-62	130.4	2822.6	
		11-19-62	143.1	2809.9	
		1-15-63	135.0	2818.0	
		2-08-63	127.3	2825.7	
		4-15-63	134.1	2818.9	
		6-06-63	129.7	2823.3	
02S/01W-22M02 S	2942.8	4-17-63	120.3*	2822.5	4103
02S/01W-23D01 S	3090.0	7-11-62	119.6*	3080.4	5401
		7-24-62	113.9*	3086.1	
		8-08-62	107.5	3092.5	
		8-22-62	114.5*	3085.5	
		10-22-62	120.2*	3079.8	
		11-09-62	123.9*	3076.1	
		12-08-62	120.2*	3079.8	
		1-16-63	118.9*	3081.1	
		2-13-63	106.6	3093.4	
		3-14-63	103.7	3096.3	
		5-14-63	119.2*	3080.8	
02S/01W-23L01 S	3080.0**	7-11-62	36.0	3044.0	5401
		7-26-62	36.4	3043.6	
		8-08-62	36.8	3043.2	
		8-22-62	35.1	3044.9	
		9-04-62	38.3	3041.7	
		9-20-62	37.4	3042.6	
		10-23-62	39.4	3040.6	
		(CONT.)			
SAN TIMOTEO HYDRO SUBUNIT Y-01.F0					
NOBIE CREEK HYDRO SUBAREA Y-01.F9					
02S/01W-23L01 S	3080.0**	11-09-62	38.3	3041.7	5401
		12-08-62	38.4	3041.6	
		1-16-63	39.6	3040.4	
		2-13-63	39.6	3040.4	
		3-13-63	39.9	3040.1	
		4-12-63	39.7	3040.3	
		5-14-63	40.1	3039.9	
02S/02W-25B01 S	2299.1	10-26-62	73.1	2226.0	4103
		4-17-63	71.6	2227.5	

* Questionable measurement

** Approximate ground surface elevation

P Pumping measurement

A Air gauge measurement

GROUND WATER LEVELS AT WELLS

State Well Number	G.S.Elev., in feet	Date	Dist. G.S. to Water Surface in feet	Water Surface Elev., in feet	Agency Supplying Data
SAN JACINTO VALLEY HYDRO UNIT Y-02.00					
PERRIS HYDRO SUBUNIT Y-02.A0					
PERRIS VALLEY HYDRO SUBAREA Y-02.A1					
02S/04W-35A01 S	1120.0	1-30-63	358.0	762.0	5131
		5-09-63	358.3	761.7	
03S/03W-06D01 S	1649.5**	10-16-62	212.6	1436.9	4103
		3-26-63	215.8	1433.7	
03S/03W-13D01 S	1595.4**	7-03-62	155.8	1439.6	4103
		8-08-62	142.8	1452.6	
		9-17-62	143.2	1452.2	
		10-24-62	142.3	1453.1	
		11-13-62	142.2	1453.2	
		12-06-62	141.8	1453.6	
		1-11-63	141.6	1453.8	
		2-07-63	141.6	1453.8	
		3-06-63	141.4	1454.0	
		4-02-63	141.6	1453.8	
		5-09-63	141.1	1454.3	
		6-07-63	141.2	1454.2	
03S/03W-15F01 S	1538.2	10-24-62	120.8	1417.4	4103
		4-02-63	113.3	1424.9	
03S/03W-31C01 S	1478.0**	10-16-62	129.7	1348.3	4103
		3-26-63	128.4	1349.6	
04S/03W-19F01 S	1477.9	10-16-62	77.3	1400.6	4103
		3-26-63	78.2	1399.7	
04S/03W-32E01 S	1433.0	7-02-62	72.4	1360.6	4103
		8-06-62	73.8	1359.2	
		9-12-62	73.6	1359.4	
		10-16-62	73.7	1359.3	
		11-08-62	73.7	1359.3	
		12-05-62	73.8	1359.2	
		1-09-63	73.8	1359.2	
		2-06-63	74.0	1359.0	
		3-05-63	74.0	1359.0	
		3-26-63	74.1	1358.9	
		5-08-63	74.2	1358.8	
		6-05-63	74.2	1358.8	
04S/03W-33D01 S	1415.0	7-06-62	195.4	1219.6	4103
		8-06-62	191.7	1223.3	
		9-12-62	191.3	1223.7	
		(CONT.)			
04S/03W-33D01 S	1415.0	10-16-62	190.4	1224.6	4103
		11-08-62	190.7	1224.3	
		12-05-62	190.3	1224.7	
		1-09-63	191.7	1223.3	
		2-06-63	191.2	1223.8	
		3-05-63	191.6	1223.4	
		3-26-63	193.1	1221.9	
		5-08-63	192.8	1222.2	
04S/03W-35F01 S	1431.9	10-16-62	211.8	1220.1	4103
		3-26-63	211.7	1220.2	
05S/03W-08J01 S	1411.7	10-17-62	175.7	1236.0	4103
		3-27-63	176.0	1235.7	
05S/03W-13N01 S	1473.4	5-27-63	54.3	1419.1	4103
		6-06-63	54.3	1419.1	
MENIFEE HYDRO SUBAREA Y-02.A2					
05S/03W-29B01 S	1457.0**	10-17-62	174.7	1282.3	4103
		3-27-63	174.0	1283.0	
06S/03W-03H02 S	1428.0	12-05-62	168.1	1259.9	4103
		1-09-63	163.1	1264.9	
		3-27-63	166.9	1261.1	
06S/03W-14N01 S	1501.0**	7-06-62	13.9	1487.1	4103
		8-07-62	15.2	1485.8	
		9-13-62	17.0	1484.0	
		10-19-62	15.4	1485.6	
		11-19-62	15.5	1485.5	
		12-05-62	15.6	1485.4	
		1-09-63	15.7	1485.3	
WINCHESTER HYDRO SUBAREA Y-02.A3					
05S/02W-19N01 S	1458.0**	7-04-62	40.9	1417.1	4103
		8-07-62	45.6	1412.4	
		9-13-62	44.0	1414.0	
		(CONT.)			

* Questionable measurement
** Approximate ground surface elevation
P Pumping measurement
A Air gauge measurement

GROUND WATER LEVELS AT WELLS

State Well Number	G.S.Elev., in feet	Date	Dist. G.S. to Water Surface in feet	Water Surface Elev., in feet	Agency Supplying Data
SAN JACINTO VALLEY HYDRO UNIT Y-02.00					
PERRIS HYDRO SUBUNIT Y-02.A0					
WINCHESTER HYDRO SUBAREA Y-02.A3					
		(CONT.)			
05S/02W-19N01 S	1459.0**	10-17-62	44.4	1413.6	4103
		11-08-62	44.2	1413.8	
		12-05-62	43.2	1414.8	
		1-09-63	45.8	1412.2	
		2-07-63	44.3	1413.7	
		3-06-63	46.6	1411.4	
		3-27-63	43.8	1414.2	
		5-08-63	44.2	1413.8	
		6-06-63	44.0	1414.0	
05S/02W-27E02 S	1476.4**	7-04-62	59.7	1416.7	4103
		8-07-62	60.9	1415.5	
		9-13-62	60.0	1416.4	
		10-17-62	60.7	1415.7	
		11-08-62	59.9	1416.5	
		12-06-62	60.0	1416.4	
		1-09-63	60.5	1415.9	
		2-07-63	59.9	1416.5	
		3-05-63	60.0	1416.4	
		3-27-63	60.2	1416.2	
		5-09-63	60.2	1416.2	
		6-06-63	60.3	1416.1	
05S/02W-35C01 S	1474.5	3-27-63	99.4	1375.1	4103
05S/03W-25K01 S	1446.0	10-17-62	36.3	1409.7	4103
		3-27-63	36.9	1409.1	
LAKEVIEW HYDRO SUBAREA Y-02.A4					
04S/02W-02N01 S	1430.6	8-08-62	97.1	1333.5	4103
		9-17-62	98.5	1332.1	
		10-24-62	101.0	1329.6	
		11-13-62	101.3	1329.3	
		12-06-62	101.0	1329.6	
		1-11-63	99.9	1330.7	
		2-07-63	99.0	1331.6	
		3-05-63	98.6	1332.0	
		4-02-63	98.4	1332.2	
		5-09-63	99.1	1331.5	
		6-07-63	100.4	1330.2	
PERRIS HYDRO SUBUNIT Y-02.A0					
LAKEVIEW HYDRO SUBAREA Y-02.A4					
04S/02W-03P01 S	1436.3	7-04-62	118.1	1318.2	4103
		8-08-62	116.5	1319.8	
		9-17-62	116.6	1319.7	
		10-23-62	120.5	1315.8	
		11-13-62	118.7	1317.6	
		12-06-62	118.5	1317.8	
		1-11-63	116.0	1320.3	
		2-07-63	120.9	1315.4	
		3-06-63	120.6	1315.7	
		4-02-63	121.0	1315.3	
		5-09-63	119.5	1316.8	
		6-07-63	120.3	1316.0	
04S/02W-07J02 S	1441.0	10-23-62	197.3*	1243.7	4103
		4-02-63	196.5*	1244.5	
04S/02W-19J01 S	1579.0	10-23-62	22.2	1556.8	4103
		4-02-63	22.8	1556.2	
HEMET HYDRO SUBAREA Y-02.A5					
05S/01E-20G03 S	1877.4	7-04-62	307.5	1569.9	4103
		1-10-63	294.1	1583.3	
		2-07-63	294.7	1582.7	
		3-05-63	292.1	1585.3	
		3-27-63	291.2	1586.2	
04S/01W-31D01 S	1494.0	10-23-62	111.6P	1382.4	4103
		4-01-63	98.9P	1395.1	
05S/01W-09L02 S	1549.0	7-04-62	180.8	1368.2	4103
		11-09-62	163.3	1385.7	
		12-06-62	169.3	1379.7	
		1-10-63	164.7	1384.3	
		2-07-63	163.3	1385.7	
		3-05-63	162.4	1386.6	
		3-27-63	164.7	1384.3	
		5-09-63	164.4	1384.6	
		6-06-63	169.0	1380.0	
05S/01W-10B01 S	1583.4	7-04-62	194.9	1388.5	4103
		8-06-62	197.6	1385.8	
		(CONT.)			

* Questionable measurement
** Approximate ground surface elevation
P Pumping measurement
A Air gauge measurement

CS-114

GROUND WATER LEVELS AT WELLS

State Well Number	G.S.Elev., in feet	Date	Dist. G.S. to Water Surface in feet	Water Surface Elev., in feet	Agency Supplying Data
SAN JACINTO VALLEY HYDRO UNIT Y-02.00					
PERRIS HYDRO SUBUNIT Y-02.A0					
HEMET HYDRO SUBAREA Y-02.A5					
		(CONT.)			
5S/01W-1 P 1 S	1583.4	9-12-62	190.7	1392.7	4103
		10-17-62	198.4	1385.0	
		11-09-62	187.1	1396.3	
		1-10-63	197.8	1385.6	
		3-27-63	195.1	1388.3	
5S/ 2W-12Q 1 S	1438.5	10-17-62	67.3	1431.2	4103
		3-27-63	64.2	1434.3	
06S/01W-02D01 S	1672.0	7-04-62	93.2	1578.8	4103
		8-02-62	92.8	1579.2	
		9-12-62	92.9	1579.1	
		10-17-62	93.0	1579.0	
		11-09-62	93.0	1579.0	
		12-06-62	93.2	1578.8	
		1-10-63	93.6	1578.4	
		2-07-63	93.1	1578.9	
06S/01W-10A01 S	1708.0	10-17-62	93.0	1615.0	4103
		3-27-63	94.3	1613.7	

State Well Number	G.S.Elev., in feet	Date	Dist. G.S. to Water Surface in feet	Water Surface Elev., in feet	Agency Supplying Data
SAN JACINTO HYDRO SUBUNIT Y-02.B0					
SAN JACINTO HYDRO SUBAREA Y-02.B1					
05S/01E-05D01 S	1663.2	10-23-62	132.6	1530.6	4103
		4-01-63	123.8	1539.4	
05S/01E-05Q02 S	1715.3	7-04-62	DRY		4103
		8-08-62	DRY		
		9-12-62	DRY		
		10-19-62	DRY		
		11-13-62	DRY		
		12-06-62	DRY		
		1-10-63	DRY		
		2-07-63	DRY		
		3-06-63	DRY		
		3-27-63	DRY		
		5-09-63	DRY		
		6-06-63	DRY		
05S/01E-06A01 S	1639.0	10-23-62	DRY		4103
		4-01-63	DRY		
05S/01E-06P01 S	1676.0	7-02-62	197.6	1478.4	4103
		8-06-62	196.6	1479.4	
		9-03-62	196.6	1479.4	
		10-31-62	196.9	1479.1	
		11-15-62	197.1	1478.9	
		11-05-62	193.3	1482.7	
		12-03-62	193.5	1482.5	
		1-07-63	193.7	1482.3	
		2-04-63	193.8	1482.2	
		3-04-63	194.1	1481.9	
		4-01-63	193.9	1482.1	
		5-06-63	194.3	1481.7	
		6-03-63	194.2	1481.8	
05S/01E-07K01 S	1725.2	7-04-62	294.9	1430.3	4103
		8-08-62	307.1	1418.1	
		9-12-62	308.8	1416.4	
		10-19-62	309.4	1415.8	
		11-13-62	309.9	1415.3	
		12-06-62	310.1	1415.1	
05S/01E-09J02 S	1784.2	7-02-62	119.9	1664.3	4103
		8-13-62	121.0	1663.2	
		9-03-62	121.5	1662.7	
		10-01-62	122.4	1661.8	
		(CONT.)			

Q Questionable measurement
P Pumping measurement
** Approximate ground surface elevation
A Air gauge measurement

GROUND WATER LEVELS AT WELLS

SAN JACINTO VALLEY HYDRO UNIT Y-02.00

SAN JACINTO HYDRO SUBUNIT Y-02.B0
SAN JACINTO HYDRO SUBAREA Y-02.B1

State Well Number	G.S. Elev., in feet	Date	Dist. G.S. to Water Surface in feet	Water Surface Elev., in feet	Agency Supplying Data
		(CONT.)			
05S/01E-09J02 S	1784.2	11-05-62	122.8	1661.4	4103
		12-03-62	122.8	1661.4	
		1-07-63	123.0	1661.2	
		2-04-63	123.4	1660.8	
		3-04-63	123.5	1660.7	
		4-01-63	123.9	1660.3	
		5-06-63	124.7	1659.5	
		6-03-63	125.7	1658.5	
05S/01E-09M01 S	1759.7	10-23-62	77.1	1682.6	4103
		3-27-63	77.6	1682.1	
05S/01E-14B01 S	1870.0	8-08-62	151.1	1718.9	4103
		9-12-62	148.6	1721.4	
		10-19-62	153.9	1716.1	
		11-13-62	137.0	1733.0	
		12-06-62	139.9	1730.1	
		2-07-63	142.5	1727.5	
		3-05-63	129.8	1740.2	
		3-27-63	124.8	1745.2	
		5-09-63	120.4	1749.6	
		6-06-63	133.8	1736.2	
05S/01E-17D01 S	1762.0**	11-09-62	315.6	1446.4	4103
		12-06-62	315.9	1446.1	
		1-10-63	316.1	1445.9	
		2-07-63	318.7	1443.3	
		3-05-63	320.7	1441.3	
		3-27-63	319.8	1442.2	
		5-09-63	322.6	1439.4	
		6-06-63	323.1	1438.9	
05S/01E-18F01 S	1730.0	10-19-62	270.9	1459.1	4103
		3-27-63	268.1	1461.9	
05S/01E-21F01 S	1918.0**	10-19-62	303.3	1614.7	4103
		3-27-63	303.4	1614.6	
02S/01W-34Q01 S	2663.0	7-11-62	421.8P	2241.2	5401
		7-26-62	421.8P	2241.2	
		8-08-62	423.4P	2239.6	
		8-22-62	423.4P	2239.6	
		9-20-62	424.4P	2238.6	
		(CONT.)			
02S/01W-34Q01 S	2663.0	9-24-62	423.2P	2239.8	5401
		10-23-62	403.6	2259.4	
		11-09-62	399.6	2263.4	
		11-30-62	398.8	2264.2	5713
		12-08-62	398.8	2264.2	5401
		1-16-63	392.1	2270.9	5713
		1-16-63	392.1	2270.9	5401
		2-13-63	395.4	2267.6	
		3-14-63	396.0	2267.0	5713
		3-14-63	396.0	2267.0	5401
		3-27-63	395.1	2267.9	5713
		4-11-63	397.0	2266.0	5401
		5-14-63	411.0P	2252.0	
03S/01W-03K01 S	2643.0	7-11-62	424.6P	2218.4	5401
		7-26-62	431.0P	2212.0	
		8-08-62	425.2P	2217.8	
		8-22-62	396.9	2246.1	
		9-04-62	436.3P	2206.7	
		9-20-62	396.0	2247.0	
		10-23-62	417.0P	2226.0	
		11-09-62	414.0P	2229.0	
		12-08-62	413.0P	2230.0	
		1-16-63	391.4	2251.6	
	2642.8	1-24-63	391.4*	2251.4	5713
	2643.0	2-13-63	376.0	2267.0	5401
	2642.8	3-14-63	379.0	2263.8	5713
	2643.0	3-14-63	379.0	2264.0	5401
	2642.8	3-27-63	377.9	2264.9	5713
	2643.0	4-11-63	384.4	2258.6	5401
		5-14-63	412.6P	2230.4	
03S/01W-03K02 S	2641.4	12-12-62	386.8	2254.6	5713
		1-24-63	380.2	2261.2	
		3-14-63	380.0	2261.4	
		3-27-63	376.2	2265.2	
03S/01W-03K03 S	2633.7	7-11-62	372.3	2261.4	5401
		7-26-62	405.3P	2229.4	
		8-08-62	387.3	2246.4	
		8-22-62	395.3*	2238.4	
		9-04-62	382.3	2251.4	
		9-20-62	379.3	2254.4	
		10-23-62	408.3P	2225.4	
		(CONT.)			

* Questionable measurement
** Approximate ground surface elevation
P Pumping measurement
A Air gauge measurement

GROUND WATER LEVELS AT WELLS

SAN JACINTO VALLEY HYDRO UNIT Y-02.00

SAN JACINTO HYDRO SUBUNIT Y-02.80
SAN JACINTO HYDRO SUBAREA Y-02.81

State Well Number	G.S.Elev., in feet	Date	Dist G.S. to Water Surface in feet	Water Surface Elev., in feet	Agency Supplying Data
		(CONT.)			
03S/01W-03K03 S	2633.7	11-09-62	375.3	2258.4	5401
		12-08-62	377.1	2256.6	
		12-12-62	377.2	2256.5	5713
		1-16-63	394.3P	2239.4	5401
		2-13-63	369.3	2264.4	
		3-14-63	365.8	2267.9	5713
		3-14-63	365.7	2268.0	5401
		4-11-63	339.3P	2294.4	
		5-14-63	404.3P	2229.4	
03S/01W-10R01 S	2584.5	10-26-62	28.5	2556.0	4103
		4-15-63	28.4	2556.1	
03S/01W-12E01 S	2578.0**	8-03-62	309.4	2268.6	5713
	2580.0	8-03-62	309.0	2271.0	5401
		8-22-62	311.6P	2268.4	
		9-04-62	310.0	2270.0	
		9-20-62	309.4	2270.6	
	2578.0**	10-05-62	310.0	2268.0	5713
	2580.0	10-23-62	310.6	2269.4	5401
		11-09-62	310.4	2269.6	
		12-08-62	309.8	2270.2	
	2578.0**	12-12-62	310.5	2267.5	5713
	2580.0	1-16-63	308.0	2272.0	5401
	2578.0**	1-24-63	310.7	2267.3	5713
	2580.0	2-13-63	312.2	2267.8	5401
		3-14-63	311.0	2269.0	
	2578.0**	3-27-63	311.6	2266.4	5713
	2580.0	4-11-63	310.2	2269.8	5401
		5-14-63	311.0	2269.0	
	2578.0**	6-07-63	311.7	2266.3	5713
03S/01W-12N01 S	2544.2	8-03-62	272.8	2271.4	5713
		10-05-62	273.5	2270.7	
		12-14-62	273.7	2270.5	
03S/01W-13M01 S	2478.3	8-01-62	79.0	2399.3	5713
		10-05-62	87.8	2390.5	
		12-12-62	DRY		
		1-24-63	DRY		
		3-27-63	DRY		
03S/02W-07P01 S	1588.0**	10-24-62 (CONT.)	108.1	1479.9	4103
03S/02W-07P01 S	1588.0**	4-02-63	106.8	1481.2	4103
03S/02W-08E01 S	1675.0**	10-24-62	134.2	1540.8	4103
		4-02-63	134.9	1540.1	
03S/02W-21C01 S	1440.0	10-24-62	9.2	1430.8	4103
		4-02-63	10.7	1429.3	
03S/02W-26E01 S	1458.0**	10-24-62	54.3	1403.7	4103
		4-02-63	54.0	1404.0	
03S/02W-29D01 S	1426.5	7-04-62	28.2	1398.3	4103
		8-08-62	29.5	1397.0	
		9-17-62	29.7	1396.8	
		10-24-62	29.9	1396.6	
		11-13-62	30.1	1396.4	
		12-06-62	30.1	1396.4	
		1-11-63	30.3	1396.2	
		2-07-63	30.4	1396.1	
		3-06-63	30.4	1396.1	
		4-02-63	30.6	1395.9	
		5-09-63	30.7	1395.8	
		6-07-63	30.8	1395.7	
04S/01W-09Q02 S	1476.3	7-04-62	53.9	1422.1	4103
		8-08-62	58.3	1418.0	
		9-17-62	58.0*	1418.0	
		10-23-62	57.9	1418.1	
		11-13-62	57.7*	1418.3	
		12-06-62	54.6	1421.4	
		1-11-63	54.7	1421.3	
		2-07-63	52.5*	1423.5	
		3-06-63	53.8*	1422.2	
		4-01-63	53.9*	1422.1	
		5-09-63	56.4	1419.6	
		6-06-63	58.1	1417.9	
04S/01W-15Q01 S	1500.0	10-23-62	158.0	1342.0	4103
		4-01-63	138.5	1361.5	
04S/01W-21L01 S	1492.4	8-08-62	88.3	1404.1	4103
		9-17-62	85.8	1406.6	
		10-23-62	87.0	1405.4	
		11-13-62 (CONT.)	86.8	1405.6	

* Questionable measurement
** Approximate ground surface elevation
P Pumping measurement
A Air gauge measurement

State Well Number	G.S.Elev., in feet	Date	Dist. G.S. to Water Surface in feet	Water Surface Elev., in feet	Agency Supplying Data
SAN JACINTO VALLEY HYDRO UNIT Y-02.00					
SAN JACINTO HYDRO SUBUNIT Y-02.80					
SAN JACINTO HYDRO SUBAREA Y-02.81					
		(CONT.)			
04S/01W-21L01 S	1492.4	12-06-62	77.4	1415.0	4103
		1-10-63	76.1	1416.3	
		2-07-63	75.4	1417.0	
		3-05-63	75.4	1417.0	
		4-01-63	75.4	1417.0	
		5-09-63	75.5	1416.9	
		6-06-63	78.8	1413.6	
04S/01W-28F01 S	1498.7	10-23-62	116.9	1381.8	4103
		4-01-63	108.3	1390.4	
04S/01W-35Q01 S	1576.0	9-17-62	244.0	1332.0	4103
		10-23-62	225.0	1351.0	
04S/02W-01M01 S	1437.0	10-24-62	139.5	1297.5	4103
		4-02-63	135.6	1301.4	
05S/01W-01H01 S	1643.1	10-19-62	189.0	1454.1	4103
		3-27-63	186.7	1456.4	
ELSINORE HYDRO SUBUNIT Y-02.C0					
ELSINORE HYDRO SUBAREA Y-02.C1					
05S/05W-27P01 S	1503.5**	4-22-63	42.9	1460.6	5050
05S/05W-35P01 S	1321.0	11-16-62	205.4	1115.6	5050
		11-16-62	206.7	1114.3	
		4-02-63	204.4	1116.6	
06S/04W-05N01 S	1280.0	7-06-62	87.1	1192.9	4103
		8-07-62	77.7	1202.3	
		9-13-62	72.9	1207.1	
		10-18-62	70.4	1209.6	
		11-09-62	69.3	1210.7	
		12-05-62	71.3	1208.7	
		1-10-63	73.1	1206.9	
		2-06-63	71.6	1208.4	
		3-05-63	73.2	1206.8	
		3-29-63	71.6	1208.4	
		5-08-63	72.4	1207.6	
		6-05-63	73.6	1206.4	
06S/04W-05Q01 S	1395.0**	11-17-62	22.7	1372.3	5050
		4-03-63	23.0	1372.0	
06S/04W-06G01 S	1270.0**	7-06-62	34.9	1235.1	4103
		8-07-62	30.4	1239.6	
		9-13-62	30.5	1239.5	
		10-08-62	30.6	1239.4	
		11-09-62	30.7	1239.3	
		12-04-62	30.6	1239.4	
		1-10-63	30.4	1239.6	
		2-06-63	30.5	1239.5	
		3-05-63	30.4	1239.6	
		3-29-63	30.3	1239.7	
		5-08-63	30.2	1239.8	
		6-05-63	30.2	1239.8	
06S/04W-06J02 S	1280.0**	11-19-62	71.5	1208.5	5050
		11-19-62	72.8*	1207.2	
		4-03-63	73.0	1207.0	
		4-03-63	72.0*	1208.0	
06S/04W-08K02 S	1264.0	11-17-62	101.9	1162.1	5050
		4-03-63	106.1	1157.9	
06S/04W-08L01 S	1272.6	11-17-62 (CONT.)	84.6	1188.0	5050

* Questionable measurement
** Approximate ground surface elevation
P Pumping measurement
A Air gauge measurement

GROUND WATER LEVELS AT WELLS

State Well Number	G.S. Elev., in feet	Date	Dist. G.S. to Water Surface in feet	Water Surface Elev., in feet	Agency Supplying Data
SAN JACINTO VALLEY HYDRO UNIT Y-02.00					
ELSINORE HYDRO SUBUNIT Y-02.C0					
ELSINORE HYDRO SUBAREA Y-02.C1					
		(CONT.)			
[illegible]	1272.6	4-03-63	84.9	1187.7	5050
[illegible]	1273.3	11-17-62	93.7	1179.6	5050
		4-03-63	94.3	1179.0	
[illegible]	1266.[illegible]	11-19-62	[illegible]	1199.7	4133
		3-29-63	104.9	1196.1	
[illegible]	1274.4	11-17-62	69.6	1207.8	5050
		4-03-63	58.4	1215.0	
06S/04W-19G01 S	1257.9	11-19-62	24.7	1233.2	5050
		4-05-63	23.6	1234.3	
[illegible]	1275.**	4-23-63	48.[illegible]	1227.4	5050
[illegible]	1277.3	11-20-62	54.[illegible]	1223.3	5050
		4-05-63	36.[illegible]	1241.4	
[illegible]	1285.7	11-20-62	38.6	1247.1	5050
		4-04-63	36.4	1249.3	
06S/04W-19L01 S	1291.8	11-19-62	44.7*	1247.1	5050
		4-04-63	46.3	1245.5	
06S/04W-20N01 S	1301.6	11-19-62	37.[illegible]	1264.6	5050
		4-[illegible]-63	35.2	1266.4	
[illegible]	1293.[illegible]	4-23-63	42.4	1251.2	5050
06S/04W-20P01 S	1286.0	4-23-63	20.2	1265.8	5050
[illegible]	1[illegible]	11-18-62	15.6	1274.4	4133
		3-29-63	15.4	1274.6	
06S/04W-22F01 S	1289.9	11-18-62	21.[illegible]	1268.4	5050
		4-03-63	23.[illegible]	1266.6	
[illegible]	1[illegible]	11-18-62	195.5	1077.3	5050
		4-03-63	194.[illegible]	1078.6	
06S/04W-22M02 S	1278.2	7-[illegible]-62	206.[illegible]	1071.7	5716
		8-13-62	211.[illegible]	1066.9	
		(CONT.)			
06S/04W-22M02 S	1278.2	7-[illegible]-62	210.0	1068.2	5716
		10-12-62	208.[illegible]	1070.2	
		1-[illegible]-63	199.5	1078.7	
		2-03-63	199.[illegible]	1079.[illegible]	
		3-03-63	195.0	1083.[illegible]	
		4-[illegible]-63	194.5	1083.7	
		5-03-63	194.5	1083.7	
		6-03-63	196.[illegible]	1082.6	
06S/04W-22M04 S	1285.0	7-01-62	227.0	1058.0	5704
		9-01-62	235.0	1050.0	
		11-12-62	208.0	1077.0	
		2-04-63	204.0	1081.0	
		3-[illegible]-63	205.[illegible]	1080.[illegible]	
		3-15-63	204.0	1081.0	
		4-[illegible]-63	196.0	1089.0	
		4-30-63	195.0	1090.0	
		6-01-63	202.0	1083.0	
06S/04W-23N01 S	1409.0	11-18-62	62.[illegible]	1346.4	5050
		4-04-63	63.[illegible]	1345.7	
06S/04W-26B01 S	1407.8	7-01-62	58.1	1349.7	5050
		9-01-62	58.4	1349.4	
		9-01-62	58.4	1349.4	
		10-[illegible]-62	59.[illegible]	1348.[illegible]	
		11-01-62	57.9	1349.9	
		11-[illegible]-62	57.9	1349.9	
		1-01-63	57.7	1350.1	
		2-01-63	57.[illegible]	1350.4	
		2-15-63	56.9	1350.9	
		3-[illegible]-63	57.[illegible]	1350.6	
		3-15-63	57.[illegible]	1350.3	
		4-01-63	57.0	1350.9	
		5-01-63	57.9	1349.9	
		6-01-63	57.[illegible]	1350.1	
06S/04W-28L01 S	1279.2	11-18-62	10.6	1268.6	5050
		4-03-63	10.3	1268.9	
06S/04W-28P03 S	1300.0**	11-18-62	28.6	1271.4	5050
		4-03-63	29.3	1270.7	
06S/04W-29G01 S	1328.3	11-20-62	43.9	1284.4	5050
		(CONT.)			

* Questionable measurement
** Approximate ground surface elevation
P Pumping measurement
A Air gauge measurement

GROUND WATER LEVELS AT WELLS

State Well Number	G.S.Elev, in feet	Date	Dist. G.S. to Water Surface in feet	Water Surface Elev, in feet	Agency Supplying Data
SAN JACINTO VALLEY HYDRO UNIT Y-02.00					
ELSINORE HYDRO SUBUNIT Y-02.C0					
ELSINORE HYDRO SUBAREA Y-02.C1					
		(CONT.)			
06S/04W-29G01 S	1328.3	4-05-63	45.5	1282.8	5050
06S/04W-29H03 S	1312.7	11-20-62	34.4	1278.3	5050
		4-05-63	34.2	1278.5	
06S/04W-29H04 S	1325.0**	11-20-62	50.2P	1274.8	5050
		4-23-63	41.6	1283.4	
06S/05W-02B01 S	1290.0**	10-20-62	178.1	1111.9	5050
		4-04-63	178.6	1111.4	
06S/05W-02D01 S	1323.9	11-19-62	207.7	1116.2	5050
		4-01-63	206.8	1117.1	
		4-01-63	206.8	1117.1	
06S/05W-02E01 S	1305.2	11-19-62	166.0	1139.2	5050
		4-04-63	153.7	1151.5	
06S/05W-02G01 S	1277.7	11-19-62	83.9	1193.8	5050
		4-04-63	85.1	1192.6	
06S/05W-02L01 S	1278.1	11-19-62	86.1	1192.0	5050
		4-04-63	96.4	1181.7	
06S/05W-02L03 S	1267.0	8-07-62	77.0	1190.0	4103
		9-13-62	77.1	1189.9	
		10-18-62	77.0	1190.0	
		11-09-62	77.3	1189.7	
		12-05-62	77.1	1189.9	
		1-10-63	77.2	1189.8	
		2-06-63	77.2	1189.8	
		3-05-63	77.4	1189.6	
		3-29-63	77.3	1189.7	
		5-08-63	77.3	1189.7	
06S/05W-02M01 S	1288.0	11-19-62	227.6	1060.4	5050
06S/05W-02N01 S	1268.3	11-19-62	71.0	1197.3	5050
		4-04-63	71.6	1196.7	
06S/05W-03G01 S	1345.4	11-18-62	275.1	1070.3	5050
		4-02-63	267.5	1077.9	
06S/05W-03K02 S	1337.6	11-18-62	264.8	1072.8	5050
06S/05W-03L02 S	1352.7	11-18-62	293.2	1059.5	5050
		4-03-63	284.9	1067.8	
06S/05W-03N01 S	1375.0	8-07-62	89.9P	1285.1	4103
		9-13-62	112.9P	1262.1	
		10-18-62	67.2	1307.8	
		11-09-62	69.4	1305.6	
		11-19-62	67.0	1308.0	5050
		1-09-63	103.0P	1272.0	4103
		2-06-63	74.6	1300.4	
		3-05-63	68.1	1306.9	
		3-29-63	67.7	1307.3	
		4-02-63	69.2	1305.8	5050
06S/05W-03P01 S	1327.3	11-18-62	127.3	1200.0	5050
		4-03-63	100.6	1226.7	
		4-03-63	99.7	1227.6	
06S/05W-03Q01 S	1324.0	11-18-62	247.9	1076.1	5050
		4-02-63	240.8	1083.2	
		4-02-63	238.6	1085.4	
06S/05W-10A01 S	1264.0**	11-19-62	135.5	1128.5	5050
		4-03-63	123.8	1140.2	
06S/05W-10B01 S	1285.0	11-19-62	37.8	1247.2	5050
		4-03-63	31.7*	1253.3	
06S/05W-10C01 S	1331.1	11-19-62	54.0	1277.1	5050
		4-03-63	53.3	1277.8	
06S/05W-10G01 S	1304.1**	11-19-62	53.0	1251.1	5050
		4-03-63	47.4	1256.7	
06S/05W-10J01 S	1304.0	11-18-62	61.1	1242.9	5050
		4-04-63	54.3	1249.7	
06S/05W-11M01 S	1281.1	11-18-62	47.5	1233.6	5050
		4-04-63	39.0	1242.1	
06S/05W-11M02 S	1290.0**	11-18-62	52.7	1237.3	5050
		4-04-63	50.0	1240.0	

* Questionable measurement
** Approximate ground surface elevation
P Pumping measurement
A Air gauge measurement

GROUND WATER LEVELS AT WELLS

State Well Number	G.S. Elev., in feet	Date	Dist. G.S. to Water Surface in feet	Water Surface Elev., in feet	Agency Supplying Data
SAN JACINTO VALLEY HYDRO UNIT Y-02.00					
ELSINORE HYDRO SUBUNIT Y-2.C					
ELSINORE HYDRO SUBAREA Y-02.C1					
06S/05W-11P02 S	1313.2	4-04-63	80.9	1232.3	5050
06S/05W-11Q01 S	1267.3	7-06-62	39.1	1228.2	4103
		8-07-62	38.6	1228.7	
		9-13-62	38.8	1228.5	
		10-18-62	38.5	1228.8	
		11-09-62	38.0	1229.3	
		12-05-62	38.2	1229.1	
		1-10-63	37.4	1229.9	
		2-06-63	37.0	1230.3	
		3-05-63	38.0	1229.3	
		3-29-63	36.7	1230.6	
		5-08-63	36.6	1230.7	
		6-05-63	36.4	1230.9	
06S/05W-13E01 S	1280.0**	11-18-62	76.9	1203.1	5050
		4-04-63	73.3	1206.7	
06S/05W-13P01 S	1337.1	11-18-62	121.5	1215.6	5050
		4-04-63	120.6	1216.5	
06S/05W-13Q02 S	1270.0**	4-02-63	74.6	1195.4	5050
06S/05W-14A01 S	1271.3	10-18-62	50.1	1221.2	4103
		11-18-62	48.8	1222.5	5050
		3-29-63	48.5	1222.8	4103
		4-04-63	47.6	1223.7	5050
06S/05W-14E01 S	1506.6	11-18-62	45.5	1461.1	5050
		4-04-63	48.1	1458.5	
06S/05W-14G01 S	1310.0**	11-18-62	77.1	1232.9	5050
		4-04-63	75.8	1234.2	
06S/05W-24B01 S	1320.0**	11-18-62	144.1	1175.9	5050
		4-05-63	143.2	1176.8	
06S/05W-24H01 S	1330.0**	11-20-62	91.3	1238.7	5050
		4-04-63	77.3	1252.7	

09-151

* Questionable measurement
** Approximate ground surface elevation
P Pumping measurement
A Air gauge measurement

AGENCY CODE FOR SANTA ANA DRAINAGE PROVINCE (Y)

Agency code	Agency name
1101	Los Angeles County Flood Control District
3102	Orange County Flood Control District
3230	San Bernardino Water Department
3400	San Bernardino Valley Water Conservation District
3719	West End Consolidated Water Company
3847	Gage Canal Company
4103	Riverside County Flood Control and Water Conservation District
4104	East San Bernardino County Water District
4124	West San Bernardino County Water District
4201	Colton Water Department
4210	Anaheim Water Department
4228	Ontario Water Department
4235	Upland Water Department
4701	Corona Foothill Mutual Lemon Company
4702	Cucamonga Water Company
4706	Fontana Union Water Company
4709	Irvine Company
4715	Santa Ana Valley Irrigation Company
4748	San Antonio Water Company
4776	Southern California Water Company
4793	Muscoy Water Company
4850	Kaiser Steel Corporation
5050	California Department of Water Resources

AGENCY CODE FOR SANTA ANA DRAINAGE PROVINCE (Y)
(continued)

Agency code	Agency name
5051	Patton State Hospital
5100	San Bernardino County Flood Control District
5131	Coachella Valley County Water District
5203	Redlands Water Department
5204	Riverside Water Department
5401	Beaumont Irrigation District
5713	Rowe, W. P.
5716	South Elsinore Mutual Water Company
5717	Temescal Water Company
5718	Webb, A. A.
5720	Riverside Water Company
5783	Riverside Highland Water Company

		Page
Z-05.E0	Santa Ysabel Hydrologic Subunit	C6-41
Z-05.E1	Boden Hydrologic Subarea	C6-41
Z-05.E2	Pama Hydrologic Subarea	C6-41
Z-07.00	San Diego Hydrologic Unit	C6-41
Z-07.A0	Lower San Diego Hydrologic Subunit	C6-41
Z-07.A2	Santee Hydrologic Subarea	C6-41
Z-07.A5	El Monte Hydrologic Subarea	C6-43
Z-07.D0	Cuyamaca Hydrologic Subunit	C6-44
Z-07.D2	Spencer Hydrologic Subarea	C6-44
Z-09.00	Sweetwater Hydrologic Unit	C6-45
Z-09.A0	Lower Sweetwater Hydrologic Subunit	C6-45
Z-09.A2	Sweetwater Hydrologic Subarea	C6-45
Z-09.B0	Middle Sweetwater Hydrologic Subunit	C6-47
Z-09.B1	Jamacha Hydrologic Subarea	C6-47
Z-11.00	Tia Juana Hydrologic Unit	C6-49
Z-11.A0	Tia Juana Hydrologic Subunit	C6-49
Z-11.A1	Tia Juana Hydrologic Subarea	C6-49
Z-11.D0	Monument Hydrologic Subunit	C6-49
Z-11.D1	Pine Hydrologic Subarea	C6-49
Z-11.H0	Campo Hydrologic Subunit	C6-50
Z-11.H2	Campo Hydrologic Subarea	C6-50
AGENCY CODE FOR SAN DIEGO DRAINAGE PROVINCE (Z)		C6-51

TABLE OF CONTENTS

Page

GROUND WATER LEVELS AT WELLS IN:

Areal Code		
Z-01.00	San Juan Hydrologic Unit	C6- 1
Z-01.A0	Laguna Hydrologic Subunit	C6- 1
Z-01.A3	Aliso Hydrologic Subarea	C6- 1
Z-01.B0	San Juan Hydrologic Subunit	C6- 2
Z-02.00	Santa Margarita Hydrologic Unit	C6-11
Z-02.C0	Murrita Hydrologic Subunit	C6-11
Z-02.C1	Wildomar Hydrologic Subarea	C6-11
Z-03.00	San Luis Rey Hydrologic Unit	C6-12
Z-03.A0	Bonsall Hydrologic Subunit	C6-12
Z-03.A1	Mission Hydrologic Subarea	C6-12
Z-03.A2	Bonsall Hydrologic Subarea	C6-14
Z-03.B0	Monserate Hydrologic Subunit	C6-19
Z-03.B1	Pala Hydrologic Subarea	C6-19
Z-03.B2	Pauma Hydrologic Subarea	C6-19
Z-03.C0	Warner Hydrologic Subunit	C6-19
Z-03.C1	Warner Hydrologic Subarea	C6-19
Z-04.00	Carlsbad Hydrologic Unit	C6-24
Z-04.F0	Escondido Hydrologic Subunit	C6-24
Z-04.F2	Escondido Hydrologic Subarea	C6-24
Z-05.00	San Dieguito Hydrologic Unit	C6-25
Z-05.A0	San Dieguito Hydrologic Subunit	C6-25
Z-05.A1	San Dieguito Hydrologic Subarea	C6-25
Z-05.A2	La Jolla Hydrologic Subarea	C6-26
Z-05.B0	Hodges Hydrologic Subunit	C6-27
Z-05.B1	Hodges Hydrologic Subarea	C6-27
Z-05.B2	Green Hydrologic Subarea	C6-30
Z-05.B3	Felicita Hydrologic Subarea	C6-30
Z-05.B4	Bear Hydrologic Subarea	C6-31
Z-05.C0	San Pasqual Hydrologic Subunit	C6-32
Z-05.C1	Highland Hydrologic Subarea	C6-32
Z-05.C2	San Pasqual Hydrologic Subarea	C6-32
Z-05.D0	Santa Maria Valley Hydrologic Subunit	C6-39
Z-05.D1	Ramona Hydrologic Subarea	C6-39
Z-05.D2	Lower Hatfield Hydrologic Subarea	C6-40
Z-05.D3	Wash Hollow Hydrologic Subarea	C6-40
Z-05.D4	Upper Hatfield Hydrologic Subarea	C6-40
Z-05.D6	East Santa Teresa Hydrologic Subarea	C6-41
Z-05.D7	West Santa Teresa Hydrologic Subarea	C6-41

APPENDIX C6

GROUND WATER MEASUREMENTS

SAN DIEGO
DRAINAGE PROVINCE
(Z)

GROUND WATER LEVELS AT WELLS

SAN JUAN HYDRO UNIT Z-01.00

State Well Number	G.S Elev., in feet	Date	Dist G.S. to Water Surface in feet	Water Surface Elev., in feet	Agency Supplying Data
LAGUNA HYDRO SUBUNIT Z-01.A0					
ALICO HYDRO SUBAREA Z-01.A3					
06S/08W-23J01 S	507.5	11-09-62	33.0	474.5	3102
		2-15-63	31.6	475.9	
		5-16-63	30.8	476.7	
06S/08W-23Q01 S	457.9	11-09-62	35.4	422.5	3102
		2-15-63	33.7	424.2	
06S/08W-23Q02 S	451.2	8-03-62	29.7	421.5	3102
		11-09-62	27.0	424.2	
		2-15-63	25.2	426.0	
		5-16-63	19.3	431.9	
06S/08W-23R01 S	461.0	8-03-62	25.0*	436.0	3102
		11-09-62	12.0	449.0	
		2-15-63	10.0	451.0	
		5-16-63	9.0	452.0	
06S/08W-24M01 S	507.8	8-03-62	14.8	493.0	3102
		11-09-62	14.7	493.1	
		2-15-63	10.1	497.7	
		5-16-63	12.9	494.9	
06S/08W-26B01 S	440.0	8-03-62	21.9	418.1	3102
		11-09-62	22.3	417.7	
		2-15-63	21.7	418.3	
		5-16-63	19.5	420.5	
06S/08W-26B02 S	453.8	2-15-63	34.1	419.7	3102
06S/08W-26B03 S	443.0	8-03-62	41.2	401.8	3102
		11-09-62	40.0	403.0	
		2-15-63	38.2	404.8	
		2-16-63	36.5	406.5	
06S/08W-26C 1 S	438.0	2-15-63	36.2	401.8	3102
06S/08W-26F01 S	422.0	8-03-62	54.3	367.7	3102
		11-09-62	54.3	367.7	
		2-15-63	54.3	367.7	
		5-16-63	54.2	367.8	
06S/08W-26F03 S	421.9	8-03-62	76.0*	345.9	3102
		11-09-62	70.9	351.0	
		2-15-63 (CONT.)	66.8	355.1	
06S/08W-26F03 S	421.9	5-16-63	65.1	356.8	3102
06S/08W-26F04 S	420.2	8-03-62	74.0	346.2	3102
		11-09-62	70.7	349.5	
		2-15-63	67.0	353.2	
		5-16-63	67.6	352.6	
06S/08W-26F05 S	431.3	8-03-62	71.7	359.6	3102
		11-09-62	71.6	359.7	
		2-15-63	70.9	360.4	
		5-16-63	69.5	361.8	
06S/08W-26G01 S	438.8	11-09-62	46.2	392.6	3102
		2-15-63	41.6	397.2	
		5-16-63	37.1	401.7	
06S/08W-26M03 S	414.0	8-03-62	48.9	365.1	3102
		11-09-62	49.3	364.7	
		2-15-63	48.9	365.1	
		5-16-63	49.2	364.8	
06S/08W-27J01 S	396.0	8-03-62	25.7	370.3	3102
		2-15-63	25.8	370.2	
		5-16-63	32.1	363.9	
06S/08W-27J02 S	402.5	8-03-62	27.8	374.7	3102
		11-09-62	28.6	373.9	
		2-15-63	27.9	374.6	
		5-16-63	29.8	372.7	
06S/08W-27Q01 S	377.7	8-03-62	42.9	334.8	3102
		11-09-62	41.6	336.1	
		2-15-63	40.3	337.4	
		5-16-63	39.4	338.3	
06S/08W-27Q02 S	383.0	8-03-62	42.3	340.7	3102
		11-09-62	42.5	340.5	
		2-15-63	41.4	341.6	
		5-16-63	40.7	342.3	
06S/08W-27Q03 S	383.4	8-03-62	43.4	340.0	3102
		11-09-62	41.9	341.5	
		2-15-63	41.0	342.4	
		5-16-63	40.1	343.3	

* Questionable measurement
** Approximate ground surface elevation
P Pumping measurement
A Air gauge measurement

GROUND WATER LEVELS AT WELLS

State Well Number	G.S.Elev., in feet	Date	Dist. G.S. to Water Surface in feet	Water Surface Elev., in feet	Agency Supplying Data
		SAN JUAN HYDRO UNIT			
LAGUNA HYDRO SUBUNIT			Z-01.A0		
ALISO HYDRO SUBAREA				Z-01.A3	
06S/08W-34C01 S	367.0**	11-09-62	40.6	326.4	3102
		2-15-63	38.3	328.7	
		5-16-63	37.0	330.0	

State Well Number	G.S Elev., in feet	Date	Dist. G.S to Water Surface in feet	Water Surface Elev., in feet	Agency Supplying Data
SAN JUAN HYDRO SUBUNIT			Z-01.00		
06S/07W-11J01 S	1082.8	7-12-62	29.3P	1053.5	3102
		8-02-62	34.3P	1048.8	
		9-06-62	42.2P	1040.6	
		10-17-62	42.7P	1040.1	
		11-15-62	39.1	1043.7	
		12-12-62	42.9P	1039.9	
		1-09-63	39.6	1043.2	
		2-13-63	36.9*	1045.9	
		3-13-63	27.8	1055.0	
		4-10-63	24.7	1058.1	
		5-08-63	24.1	1058.7	
		6-12-63	26.2P	1056.6	
06S/07W-11N01 S	980.0	7-12-62	14.9	965.1	3102
		8-02-62	17.7*	962.3	
		9-06-62	24.3*	955.7	
		10-17-62	26.3	953.7	
		11-15-62	28.1	951.9	
		12-12-62	28.7	951.3	
		1-09-63	28.9	951.1	
		2-13-63	28.7	951.3	
		3-13-63	27.4	952.6	
		4-10-63	23.8*	956.2	
		5-08-63	15.2*	964.8	
		6-12-63	15.3	964.7	
06S/07W-11N02 S	994.0	7-12-62	16.9	977.1	3102
		8-02-62	20.2*	973.8	
		9-06-62	28.7*	965.3	
		10-17-62	31.2	962.8	
		11-15-62	33.2	960.8	
		12-12-62	34.3	959.7	
		1-09-63	33.6	960.4	
		2-13-63	32.9	961.1	
		3-13-63	32.3	961.7	
		4-10-63	23.3*	970.7	
		5-08-63	16.6*	977.4	
		6-12-63	17.1	976.9	
06S/07W-11P01 S	1011.8	7-12-62	16.7	995.1	3102
		8-02-62	21.9P	989.9	
		9-06-62	27.0P	984.8	
		10-17-62	29.1P	982.7	
		11-15-62	28.8*	983.0	

(CONT.)

* Questionable measurement
** Approximate ground surface elevation
P Pumping measurement
A Air gauge measurement

GROUND WATER LEVELS AT WELLS

SAN JUAN HYDRO UNIT Z-01.00

State Well Number	G.S. Elev., in feet	Date	Dist. G.S. to Water Surface in feet	Water Surface Elev., in feet	Agency Supplying Data
SAN JUAN HYDRO SUBUNIT Z-01.00					
		(CONT.)			
06S/07W-11P01 S	1011.8	12-12-62	30.6*	981.2	3102
		1-09-63	28.8*	983.0	
		2-13-63	28.4*	983.4	
		3-13-63	26.5*	985.3	
		4-10-63	18.1	993.7	
		5-08-63	17.0	994.8	
		6-12-63	17.6	994.2	
06S/07W-12B02 S	1190.6	7-12-62	33.9	1156.7	3102
		8-02-62	43.2P	1147.4	
		9-06-62	48.5P	1141.5	
		10-17-62	47.6	1143.0	
		11-15-62	48.0	1142.6	
		12-12-62	47.	1143.6	
		1-09-63	48.8P	1141.8	
		2-13-63	38.0*	1152.6	
		3-13-63	32.1	1158.5	
		4-10-63	28.9	1161.7	
		5-18-63	27.7	1163.4	
		6-12-63	33.2*	1157.4	
06S/07W-12C01 S	1168.5	7-12-62	23.5	1145.0	3102
		8-02-62	23.7	1144.8	
		9-06-62	25.1	1143.4	
		10-17-62	23.7	1144.8	
		11-15-62	23.9	1144.6	
		12-12-62	24.1	1144.4	
		1-09-63	23.9	1144.6	
		2-13-63	23.6	1144.9	
		3-13-63	23.7	1144.8	
		4-10-63	22.4	1146.1	
		5-08-63	21.6	1146.9	
		6-12-63	24.0	1144.5	
06S/07W-12M01 S	1100.6	7-12-62	24.6	1076.0	3102
		8-02-62	28.3*	1072.3	
		9-06-62	33.4*	1067.2	
		10-17-62	36.4	1064.2	
		11-15-62	36.9	1063.7	
		12-12-62	37.0	1063.6	
		1-09-63	36.5	1064.1	
		2-13-63	35.1	1065.5	
		3-13-63	24.1P	1076.5	
		(CONT.)			
06S/07W-12M01 S	1100.6	4-10-63	23.8	1076.8	3102
		5-08-63	23.7	1076.9	
		6-12-63	25.8	1074.8	
06S/07W-12M02 S	1105.9	7-12-62	28.2P	1077.7	3102
		8-02-62	31.1	1074.8	
		9-06-62	34.5	1071.4	
		10-17-62	37.2	1068.7	
		11-15-62	37.7	1068.2	
		12-12-62	38.9	1067.0	
		1-09-63	37.3	1068.6	
		2-13-63	35.3	1070.6	
		3-13-63	27.3P	1078.6	
		4-10-63	27.1P	1079.4	
		5-08-63	27.0P	1078.9	
		6-12-63	29.0	1076.9	
06S/07W-15A01 S	974.7	7-12-62	17.6	957.1	3102
		8-02-62	19.9	954.8	
		9-06-62	26.2*	948.5	
		10-17-62	28.5	946.2	
		11-15-62	30.1	944.5	
		12-12-62	31.0	943.7	
		1-09-63	31.1	943.6	
		2-13-63	30.7	944.0	
		3-13-63	29.9	944.8	
		5-08-63	18.4*	956.3	
		6-12-63	17.9	956.8	
06S/07W-15F01 S	961.0**	7-12-62	16.1	944.9	3102
		8-02-62	16.7	944.3	
		9-06-62	23.6*	937.4	
		10-17-62	24.0	937.0	
		11-15-62	28.2	932.8	
		12-12-62	29.6	931.4	
		1-09-63	31.2	929.8	
		2-13-63	25.9*	935.1	
		3-13-63	29.1	931.9	
		4-10-63	27.0	934.0	
		5-08-63	18.3*	942.7	
		6-12-63	14.6	946.4	
06S/07W-15F02 S	958.2	7-12-62	12.1	946.1	3102
		8-02-62	14.3	943.9	
		(CONT.)			

* Questionable measurement

** Approximate ground surface elevation

P Pumping measurement

A Air gauge measurement

GROUND WATER LEVELS AT WELLS

SAN JUAN HYDRO UNIT Z-01.00

SAN JUAN HYDRO SUBUNIT Z-01.80

State Well Number	G.S.Elev, in feet	Date	Dist. G.S. to Water Surface in feet	Water Surface Elev., in feet	Agency Supplying Data
		(CONT.)			
06S/07W-15F02 S	958.2	9-06-62	20.0*	938.2	3102
		10-17-62	22.2	936.0	
		11-15-62	23.6	934.6	
		12-12-62	24.1	934.1	
		1-09-63	24.3	933.9	
		2-13-63	23.9	934.3	
		3-13-63	23.5	934.7	
		4-10-63	22.4	935.8	
		5-08-63	14.5*	943.7	
		6-12-63	12.3	945.9	
06S/07W-15L01 S	929.7	7-12-62	15.1	914.6	3102
		9-06-62	22.1	907.6	
		10-17-62	28.0	901.7	
		11-15-62	56.7*	873.0	
		12-12-62	41.1*	888.6	
		2-13-63	31.4	898.3	
		3-13-63	30.6	899.1	
		4-10-63	46.1*	883.6	
		6-12-63	15.7*	914.0	
07S/07W-19D01 S	307.0	7-26-62	17.6	289.4	3102
		8-23-62	17.2	289.8	
		9-20-62	18.1	288.9	
		10-25-62	18.6	288.4	
		11-29-62	19.1	287.9	
		12-20-62	19.6	287.4	
		1-17-63	21.2	285.8	
		2-14-63	20.6	286.4	
		3-14-63	21.4	285.6	
		4-25-63	21.9	285.1	
		5-23-63	22.4	284.6	
		6-20-63	24.1*	282.9	
07S/07W-19D02 S	307.0	8-23-62	15.9	291.1	3102
		9-20-62	16.7	290.3	
		10-25-62	17.2	289.8	
		11-29-62	17.7	289.3	
		12-20-62	18.1	288.9	
		2-14-63	19.0	288.0	
		3-14-63	19.8	287.2	
		4-25-63	20.3	286.7	
		5-23-63	20.8	286.2	

SAN JUAN HYDRO SUBUNIT Z-01.80

State Well Number	G.S.Elev, in feet	Date	Dist. G.S. to Water Surface in feet	Water Surface Elev., in feet	Agency Supplying Data
07S/07W-32R01 S	148.5	7-31-62	8.9	139.6	3102
		9-21-62	12.0	136.5	
		10-26-62	9.2	139.3	
		11-30-62	12.3*	136.2	
		1-18-63	12.4	136.1	
		2-15-63	12.1	136.4	
		4-26-63	11.7	136.8	
		6-21-63	11.0	137.5	
07S/07W-33B01 S	200.0	7-31-62	11.2	188.8	3102
		8-24-62	11.3	188.7	
		10-26-62	11.1	188.9	
		11-30-62	11.1	188.9	
		12-21-62	11.0	189.0	
		1-18-63	11.1	188.9	
		2-15-63	10.8	189.2	
		3-15-63	11.1	188.9	
		5-24-63	11.4	188.6	
		6-21-63	13.0	187.0	
07S/07W-33M01 S	157.0	7-31-62	8.9	148.1	3102
		8-24-62	9.1	147.9	
		9-21-62	9.3	147.7	
		10-26-62	8.9	148.1	
		11-30-62	9.0	148.0	
		12-21-62	8.9	148.1	
		1-18-63	9.0	148.0	
		2-15-63	8.7	148.3	
		3-15-63	8.9	148.1	
		4-26-63	9.3	147.7	
		5-24-63	8.5	148.5	
		6-21-63	8.9	148.1	
07S/08W-14H01 S	280.0	9-20-62	13.9	266.1	3102
		11-29-62	14.1	265.9	
		12-20-62	14.2	265.8	
		1-17-63	14.1	265.9	
		2-14-63	13.9	266.1	
		3-14-63	13.5	266.5	
		4-25-63	13.2	266.8	
		5-23-63	13.3	266.7	
		6-20-63	13.5	266.5	
07S/08W-24N01 S	230.0	7-26-62 (CONT.)	13.7	216.3	3102

* Questionable measurement
** Approximate ground surface elevation
P Pumping measurement
A Air gauge measurement

State Well Number	G.S.Elev., in feet	Date	Dist G.S. to Water Surface in feet	Water Surface Elev., in feet	Agency Supplying Data
SAN JUAN HYDRO SUBUNIT		Z-01.80			
		(CONT.)			
07S/08W-24N01 S	230.0	8-23-62	14.1	215.9	3102
		11-29-62	14.7	215.3	
		12-20-62	14.7	215.3	
		1-17-63	15.7	214.3	
		2-14-63	14.8	215.2	
		3-14-63	14.6	215.4	
		4-25-63	14.3	215.7	
		6-20-63	13.9	216.1	
07S/08W-25A01 S	247.0	7-26-62	42.6	204.4	3102
		8-23-62	43.8	203.2	
		9-20-62	45.5	201.5	
		10-25-62	47.9	199.1	
		11-29-62	50.8	196.2	
		12-20-62	50.1	196.9	
		1-17-63	50.6	196.4	
		2-14-63	50.6	196.4	
		3-14-63	51.7	195.3	
		4-25-63	51.6	195.4	
		5-23-63	55.6*	191.4	
		6-20-63	57.1*	189.9	
07S/08W-25B01 S	230.0	10-25-62	46.7	183.3	3102
		11-29-62	46.8	183.2	
		12-20-62	47.9	182.1	
		1-17-63	50.8	179.2	
		2-14-63	48.9	181.1	
		3-14-63	48.0	182.0	
		4-25-63	47.8	182.2	
		6-20-63	52.8*	177.2	
07S/08W-25B02 S	239.5	7-26-62	41.8	197.7	3102
		8-23-62	42.9	196.6	
		9-20-62	45.3	194.2	
		10-25-62	46.9	192.6	
		11-29-62	49.3	190.2	
		12-20-62	47.9	191.6	
		1-17-63	50.2	189.3	
		2-14-63	49.0	190.5	
		3-14-63	48.4	191.1	
		4-25-63	48.2	191.3	
		6-20-63	53.3*	186.2	

State Well Number	G.S.Elev., in feet	Date	Dist G.S. to Water Surface in feet	Water Surface Elev., in feet	Agency Supplying Data
SAN JUAN HYDRO UNIT		Z-01.00			
SAN JUAN HYDRO SUBUNIT		Z-01.80			
07S/08W-25K01 S	225.0	7-26-62	46.9	178.1	3102
		8-23-62	48.3	176.7	
		10-25-62	51.7	173.3	
		11-29-62	50.3	174.7	
		12-20-62	48.2	176.8	
		1-17-63	49.6	175.4	
		2-14-63	48.5	176.5	
		3-14-63	46.3	178.7	
		4-25-63	44.8	180.2	
		6-20-63	51.0	174.0	
07S/08W-25N01 S	202.0	7-26-62	50.6	151.4	3102
		8-23-62	49.4	152.6	
		9-20-62	50.2	151.8	
		10-25-62	50.1	151.9	
		11-29-62	48.8	153.2	
		12-20-62	46.0	156.0	
		1-17-63	48.9	153.1	
		3-14-63	41.8	160.2	
		4-25-63	39.6	162.4	
		5-23-63	41.8	160.2	
		6-20-63	45.7	156.3	
07S/08W-36C01 S	200.4	8-23-62	48.5	151.9	3102
		9-20-62	53.8*	146.6	
		10-25-62	49.8	150.6	
		12-20-62	44.0	156.4	
		1-17-63	47.1*	153.3	
		2-14-63	42.4	158.0	
		3-14-63	39.3	161.1	
		4-25-63	37.1	163.3	
		6-20-63	44.5	155.9	
07S/08W-36L01 S	171.3	7-26-62	46.0	125.3	3102
		8-23-62	44.1	127.2	
		9-20-62	45.2	126.1	
		10-25-62	47.9*	123.4	
		11-29-62	39.6*	131.7	
		12-20-62	37.7	133.6	
		1-17-63	43.6*	127.7	
		2-14-63	34.1	137.2	
		3-14-63	30.8	140.5	
		4-25-63	28.6	142.7	
		5-23-63	31.6	139.7	
		(CONT.)			

* Questionable measurement
\$ \$ Approximate ground surface elevation
P Pumping measurement
A Air gauge measurement

SAN JUAN HYDRO UNIT Z-01.00

State Well Number	G.S.Elev., in feet	Date	Dist. G.S. to Water Surface in feet	Water Surface Elev., in feet	Agency Supplying Data
SAN JUAN HYDRO SUBUNIT			Z-01.80		
		(CONT.)			
07S/08W-36L01 S	171.3	6-20-63	33.7	137.6	3102
07S/08W-36L02 S	158.5	7-26-62	33.1	125.4	3102
		8-23-62	31.6	126.9	
		9-20-62	32.8	125.7	
		11-29-62	34.4*	124.1	
		12-20-62	25.3*	133.2	
		2-14-63	21.5	137.0	
		3-14-63	17.5	141.0	
		4-25-63	15.6	142.9	
		5-23-63	18.9	139.6	
		6-20-63	20.8	137.7	
07S/08W-36P01 S	143.5	3-14-63	10.1	133.4	3102
07S/08W-36P02 S	145.0	7-26-62	32.7	112.3	3102
		8-23-62	29.2	115.8	
		9-20-62	29.8	115.2	
		10-25-62	29.7	115.3	
		11-29-62	22.3*	122.7	
		12-20-62	22.8	122.2	
		1-17-63	24.5	120.5	
		2-14-63	18.3	126.7	
		3-14-63	12.5	132.5	
		4-25-63	9.7	135.3	
		5-23-63	14.1*	130.9	
		6-20-63	16.3	128.7	
07S/08W-36P03 S	140.0	7-26-62	57.0*	83.0	3102
		8-23-62	51.8	88.2	
		9-20-62	56.9	83.1	
		10-25-62	59.7	80.3	
		11-29-62	42.7*	97.3	
		12-20-62	46.9*	93.1	
		1-17-63	46.2	93.8	
		2-14-63	38.4*	101.6	
		3-14-63	30.0*	110.0	
		4-25-63	26.0*	114.0	
		5-23-63	37.5*	102.5	
		6-20-63	38.4*	101.6	
07S/08W-36P04 S	138.1	7-26-62	46.8	91.3	3102
		8-23-62	42.6	95.5	
		(CONT.)			
07S/08W-36P04 S	138.1	9-20-62	45.4	92.7	3102
		11-29-62	33.8*	104.3	
		1-17-63	37.0*	101.1	
		2-14-63	29.6*	108.5	
		3-14-63	21.7*	116.4	
		4-25-63	17.8	120.3	
		5-23-63	27.4*	110.7	
		6-20-63	28.8*	109.3	
08S/07W-05B01 S	130.0	9-21-62	44.4*	85.6	3102
		12-21-62	39.6	90.4	
		2-15-63	37.8*	92.2	
		3-15-63	29.1*	100.9	
		4-26-63	24.5	105.5	
		6-21-63	41.3*	88.7	
08S/07W-05C01 S	132.0	7-31-62	23.1	108.9	3102
		8-24-62	24.6	107.4	
		9-20-62	43.6*	88.4	
		10-26-62	38.7*	93.3	
		11-30-62	35.6	96.4	
		12-21-62	35.4	96.6	
		1-18-63	44.4*	87.6	
		2-15-63	37.1*	94.9	
		3-15-63	28.3*	103.7	
		4-26-63	24.2	107.8	
		5-24-63	25.2*	106.8	
		6-21-63	29.4*	102.6	
08S/07W-05C02 S	128.7	7-31-62	28.0	100.7	3102
		9-21-62	40.4*	88.3	
		11-30-62	36.4*	92.3	
		12-21-62	33.7	95.0	
		1-18-63	42.0*	86.7	
		2-15-63	37.7*	91.0	
		3-15-63	25.5	103.2	
		4-26-63	21.5	107.2	
		5-24-63	35.4*	93.3	
08S/07W-06H01 S	115.0	7-31-62	18.6	96.4	3102
		9-21-62	22.9	92.1	
		10-26-62	23.9	91.1	
		11-30-62	27.8*	87.2	
		12-21-62	28.4	86.6	
		(CONT.)			

* Questionable measurement
** Approximate ground surface elevation
P Pumping measurement
A Air gauge measurement

GROUND WATER LEVELS AT WELLS

SAN JUAN HYDRO UNIT Z-01.00

State Well Number	G.S. Elev., in feet	Date	Dist. G.S. to Water Surface in feet	Water Surface Elev., in feet	Agency Supplying Data
SAN JUAN HYDRO SUBUNIT			Z-01.80		
		(CONT.)			
08S/07W-06H01 S	115.0	2-15-63	29.3*	85.7	3102
		3-15-63	25.4	[illegible]	
		4-26-63	21.4	93.6	
		5-24-63	28.6*	86.4	
		6-21-63	26.9	88.1	
08S/07W-06H02 S	113.0	7-31-62	17.7	95.3	3102
		8-24-62	18.0	95.0	
		9-21-62	19.3	93.7	
		10-26-62	19.9	93.1	
		11-30-62	22.3	90.7	
		12-21-62	23.2	89.8	
		1-18-63	15.4	97.6	
		2-15-63	23.8	[illegible]	
		3-15-63	22.7	90.3	
		4-26-63	22.2	90.8	
		5-24-63	24.7	88.3	
		6-21-63	24.4	[illegible]	
08S/07W-06K02 S	100.0	8-24-62	11.3	98.7	3102
		9-21-62	13.2	[illegible]	
		11-30-62	14.9	85.1	
		12-21-62	15.7	84.3	
		1-18-63	16.6	83.4	
		2-15-63	16.3	83.7	
		3-15-63	14.8	85.2	
		4-26-63	14.4	[illegible]	
		5-24-63	15.0	[illegible]	
08S/07W-06K03 S	106.0**	7-02-62	18.0	88.0	3102
		7-16-62	18.5	87.5	
		8-06-62	18.7	[illegible]	
		8-24-62	19.9	86.1	
		9-04-62	19.8	[illegible]	
		9-21-62	21.7	84.3	
		10-02-62	22.2	83.8	
		10-16-62	22.5	83.5	
		11-06-62	22.6	83.4	
		11-20-62	22.7	83.3	
		12-21-62	24.3	[illegible]	
		2-15-63	24.8	[illegible]	
		3-15-63	22.9	83.1	
		4-26-63	22.6	83.4	
		(CONT.)			
08S/07W-06K03 S	106.0**	5-24-63	23.2	[illegible]	3102
		6-21-63	25.4	[illegible]	
08S/07W-06P02 S	88.0**	7-31-62	24.9*	[illegible]	3102
		8-24-62	15.5	[illegible]	
		9-21-62	18.5*	[illegible]	
		10-26-62	14.2	[illegible]	
		11-30-62	18.7*	[illegible]	
		12-21-62	20.5*	[illegible]	
		1-18-63	21.7*	[illegible]	
		2-15-63	13.2	[illegible]	
		3-15-63	12.5	[illegible]	
		4-26-63	12.1	[illegible]	
		5-24-63	22.9*	[illegible]	
		6-21-63	23.1*	[illegible]	
08S/07W-07C01 S	110.0**	7-31-62	17.9	[illegible]	3102
		8-24-62	16.2	[illegible]	
		9-21-62	17.0	[illegible]	
		10-26-62	17.6	[illegible]	
		11-30-62	19.4	[illegible]	
		12-21-62	19.1	[illegible]	
		1-18-63	20.4	[illegible]	
		2-15-63	18.4	[illegible]	
		3-15-63	17.3	[illegible]	
		4-26-63	15.9	[illegible]	
		5-24-63	16.6	[illegible]	
		6-21-63	16.2	[illegible]	
08S/07W-07C02 S	91.3	7-31-62	19.5	[illegible]	3102
		8-24-62	17.8	[illegible]	
		9-21-62	18.7	[illegible]	
		10-26-62	19.4	[illegible]	
		11-30-62	20.5	[illegible]	
		12-21-62	20.4	[illegible]	
		1-18-63	21.0	[illegible]	
		2-15-63	19.5	[illegible]	
		3-15-63	18.4	[illegible]	
		4-26-63	18.0	[illegible]	
		5-24-63	18.7	[illegible]	
		6-21-63	18.3	[illegible]	
08S/08W-01F01 S	137.0	11-29-62	54.6	[illegible]	3102
		2-14-63	50.4*	[illegible]	
		(CONT.)			

* Questionable measurement
** Approximate ground surface elevation
P Pumping measurement
A Air gauge measurement

GROUND WATER LEVELS AT WELLS

SAN JUAN HYDRO UNIT Z-01.00

SAN JUAN HYDRO SUBUNIT Z-01.80

State Well Number	G.S. Elev., in feet	Date	Dist. G.S. to Water Surface in feet	Water Surface Elev., in feet	Agency Supplying Data
		(CONT.)			
08S/08W-01F01 S	137.0	3-14-63	36.6*	100.4	3102
		4-25-63	32.5	104.5	
08S/08W-01K01 S	110.0	10-25-62	50.3	59.7	3102
		1-17-63	49.7	60.3	
		2-14-63	42.0	68.0	
		4-25-63	25.5	84.5	
		5-23-63	42.8*	67.2	
		6-20-63	52.8*	57.2	
08S/08W-01K02 S	105.0	7-26-62	57.2	47.8	3102
		9-20-62	53.9	51.1	
		11-29-62	45.9*	59.1	
		12-20-62	45.4	59.6	
		3-14-63	25.5	79.5	
08S/08W-01L01 S	100.0	9-20-62	52.8	47.2	3102
		10-25-62	47.2	52.8	
		11-29-62	43.6	56.4	
		1-17-63	46.1*	53.9	
		2-14-63	39.4*	60.6	
		3-14-63	22.4*	77.6	
		4-25-63	19.0	81.0	
08S/08W-01Q01 S	90.4	7-26-62	27.5	62.9	3102
		8-23-62	33.6	56.8	
		9-20-62	34.2	56.2	
		10-25-62	28.0	62.4	
		11-29-62	25.0	65.4	
		12-20-62	24.6	65.8	
		1-17-63	25.5	64.9	
		2-14-63	20.8	69.6	
		3-14-63	17.0	73.4	
		4-25-63	14.5	75.9	
		5-23-63	20.4	70.0	
		6-20-63	25.6	64.8	
08S/08W-01Q02 S	95.5	7-26-62	31.7	63.8	3102
		8-23-62	45.7*	49.8	
		9-20-62	45.4	50.1	
		10-25-62	32.4*	63.1	
		11-29-62	31.8	63.7	
		12-20-62	30.7	64.8	
		(CONT.)			
08S/08W-01Q02 S	95.5	1-17-63	31.6	63.9	3102
		2-14-63	25.8*	69.7	
		3-14-63	25.0	70.5	
		4-25-63	22.7	72.8	
		5-23-63	26.2	69.3	
		6-20-63	29.6	65.9	
08S/08W-01Q04 S	104.0	7-26-62	40.6	63.4	3102
		8-23-62	53.7*	50.3	
		9-20-62	52.7*	51.3	
		10-25-62	41.0*	63.0	
		11-29-62	40.6	63.4	
		12-20-62	39.6	64.4	
		1-17-63	40.4	63.6	
		2-14-63	35.1*	68.9	
		3-14-63	30.1*	73.9	
		4-25-63	27.5	76.5	
		5-23-63	35.0*	69.0	
		6-20-63	41.9*	62.1	
08S/08W-11H01 S	114.0	7-26-62	58.1	55.9	3102
		8-23-62	58.3	55.7	
		9-20-62	58.3	55.7	
		10-25-62	58.4	55.6	
		11-29-62	60.7	53.3	
		12-20-62	60.5	53.5	
		1-17-63	60.6	53.4	
		2-14-63	59.5	54.5	
		3-14-63	61.6	52.4	
		4-25-63	61.3	52.7	
		5-23-63	62.2	51.8	
		6-20-63	62.6	51.4	
08S/08W-12B01 S	85.5	7-02-62	20.9	64.6	3102
		7-16-62	23.7	61.8	
		8-06-62	30.3*	55.2	
		8-23-62	41.2*	44.3	
		9-04-62	37.6*	47.9	
		9-20-62	39.8	45.7	
		10-02-62	29.6*	55.9	
		10-16-62	28.7	56.8	
		11-06-62	28.7	56.8	
		11-20-62	27.5	58.0	
		12-20-62	26.8	58.7	
		(CONT.)			

* Questionable measurement

** Approximate ground surface elevation

P Pumping measurement

A Air gauge measurement

GROUND WATER LEVELS AT WELLS

SAN JUAN HYDRO UNIT Z-01.00

State Well Number	G.S Elev., in feet	Date	Dist. G.S. to Water Surface in feet	Water Surface Elev., in feet	Agency Supplying Data
SAN JUAN HYDRO SUBUNIT Z-01.00					
08S/08W-12B01 S	85.5	(CONT.)			
		1-17-63	27.7	57.8	3102
		2-14-63	21.5	64.0	
		3-14-63	19.4	66.1	
		4-25-63	17.1	68.4	
		5-23-63	21.7*	63.8	
		6-20-63	27.3	58.2	
08S/08W-12C01 S	109.9	7-26-62	44.9	65.0	3102
		8-23-62	46.8	63.1	
		9-20-62	47.0	62.9	
		10-25-62	45.1	64.8	
		11-29-62	48.2	61.7	
		12-20-62	47.9	62.0	
		1-17-63	48.1	61.8	
		2-14-63	45.3	64.6	
		3-14-63	47.5	62.4	
		4-25-63	47.0	62.9	
		5-23-63	47.1	62.8	
		6-20-63	47.6	62.3	
08S/08W-12L01 S	62.0	7-26-62	32.5*	29.5	3102
		8-23-62	28.9	33.1	
		9-20-62	27.4	34.6	
		10-25-62	25.7	36.3	
		11-29-62	30.4*	31.6	
		2-14-63	19.2	42.8	
		3-14-63	22.5*	39.5	
		4-25-63	17.5	44.5	
		5-23-63	18.3	43.7	
		6-20-63	27.4*	34.6	
08S/08W-12P02 S	50.0	7-31-62	21.5	28.5	3102
		8-21-62	22.1	27.9	
		10-26-62	21.2	28.8	
		11-30-62	21.6	28.4	
		12-21-62	20.7	29.3	
		1-18-63	19.0	31.0	
		2-15-63	8.2*	41.8	
		3-15-63	17.*	33.0	
		4-26-63	12.8	37.2	
		5-24-63	15.2	34.8	
		6-21-63	18.6	31.4	
08S/08W-12P03 S	54.4	7-26-62	37.1*	17.3	3102
		8-23-62	20.9	33.5	
		9-20-62	28.8*	25.6	
		10-25-62	26.5	27.9	
		11-29-62	12.0*	42.4	
		12-20-62	17.2	37.2	
		1-17-63	17.9	36.5	
		2-14-63	11.8*	42.6	
		3-14-63	22.6*	31.9	
		4-25-63	11.3*	43.1	
		5-23-63	11.8	42.6	
		6-20-63	23.9*	30.5	
08S/08W-13D01 S	46.4	7-31-62	16.8	29.6	3102
		8-24-62	20.0	26.4	
		9-21-62	19.4	27.0	
		10-26-62	19.6	26.8	
		11-30-62	18.5	27.9	
		12-21-62	17.7	28.7	
		1-18-63	16.3	30.1	
		2-15-63	7.9*	38.5	
		3-15-63	13.4*	33.0	
		4-26-63	9.2	37.2	
		5-24-63	12.4	34.0	
		6-21-63	14.6	31.8	
08S/08W-13E01 S	48.0	7-31-62	12.6	35.4	3102
		8-24-62	14.6	33.4	
		9-21-62	15.3	32.7	
		10-26-62	15.6	32.4	
		11-30-62	15.1	32.9	
		12-21-62	14.1	33.9	
		1-18-63	12.9	35.1	
		2-15-63	9.5	38.5	
		3-15-63	10.9	37.1	
		4-26-63	9.9	38.1	
		5-24-63	10.3	37.7	
		6-21-63	11.7	36.3	
08S/08W-14H02 S	32.0	8-23-62	18.9	13.1	3102
		9-20-62	24.2*	7.8	
		10-25-62	22.6*	9.4	
		11-29-62	18.6	13.4	
		12-20-62	17.2	14.8	
		(CONT.)			

* Questionable measurement
** Approximate ground surface elevation
P Pumping measurement
A Air gauge measurement

State Well Number	G.S. Elev., in feet	Date	Dist. G.S. to Water Surface in feet	Water Surface Elev., in feet	Agency Supplying Data
SAN JUAN HYDRO UNIT					
SAN JUAN HYDRO SUBUNIT		Z-01.80			
		(CONT.)			
08S/08W-14H02 S	32.0	1-17-63	16.4	15.6	3102
		3-14-63	15.2	16.8	
		4-25-63	14.9	17.1	
		5-23-63	14.8	17.2	
		6-20-63	15.3	16.7	
08S/08W-14H03 S	24.3	1-17-63	5.3	19.0	3102
		3-14-63	4.0	20.3	
		4-25-63	3.7	20.6	
		5-23-63	3.5	20.8	
		6-20-63	3.5	20.8	
08S/08W-23A04 S	25.0	9-21-62	24.3	0.7	3102
		10-26-62	23.5	1.5	
		11-30-62	21.7	3.3	
		12-21-62	20.6	4.4	
		1-18-63	19.6	5.4	
		2-15-63	18.2	6.8	
		3-15-63	17.9	7.1	
		4-26-63	17.3	7.7	
		5-24-63	17.2	7.8	
		6-21-63	16.9	8.1	
08S/08W-23A05 S	19.3	7-31-62	19.4	-0.1	3102
		8-24-62	19.8	-0.5	
		9-21-62	20.1	-0.8	
		10-26-62	19.4	-0.1	
		11-30-62	17.7	1.6	
		12-21-62	16.6	2.7	
		1-18-63	15.5	3.8	
		2-15-63	14.0	5.3	
		3-15-63	13.7	5.6	
		4-26-63	13.1	6.2	
		5-24-63	13.1	6.2	
		6-21-63	12.4	6.9	

State Well Number	G.S. Elev., in feet	Date	Dist. G.S. to Water Surface in feet	Water Surface Elev., in feet	Agency Supplying Data
Z-01.00					

\# Questionable measurement
\#\# Approximate ground surface elevation
P Pumping measurement
A Air gauge measurement

GROUND WATER LEVELS AT WELLS

State Well Number	G.S.Elev., in feet	Date	Dist. G.S. to Water Surface in feet	Water Surface Elev., in feet	Agency Supplying Data
SANTA MARGARITA HYDRO UNIT Z-02.00					
MURRIETA HYDRO SUBUNIT Z-02.C0					
WILDOMAR HYDRO SUBAREA Z-02.C1					
[illegible]	1362.[illegible]**	11-18-62	61.1	1300.9	[illegible]
		4-[illegible]-63	[illegible]	13[illegible].2	
06S/04W-26M01 S	1351.0	7-06-62	33.9P	1317.1	4103
		8-07-62	49.1P	1301.9	
		9-13-62	48.[illegible]P	1302.1	
		10-18-62	48.0P	1303.0	
		11-09-62	47.7P	1303.3	
		12-05-62	46.8P	1304.2	
		1-10-63	43.6P	1307.4	
		2-06-63	45.1P	1305.9	
		3-05-63	46.4P	1304.6	
		3-[illegible]-63	40.[illegible]	1310.7	
		5-08-63	46.8P	1304.2	
		6-[illegible]-63	47.[illegible]P	13[illegible].[illegible]	
06S/04W-27M[illegible] S	13[illegible].6	11-13-62	148.2*	1180.4	5050
		4-04-63	145.8	1182.8	
06S/04W-27N02 S	1290.9	11-19-62	80.2	1210.7	5050
		4-03-63	78.1	1212.8	
06S/04W-33B01 S	1310.0**	4-23-63	59.4	1250.6	5050
06S/04W-34B01 S	1285.7	11-18-62	108.7	1177.0	5050
		4-[illegible]-63	1[illegible].3	1178.4	
06S/04W-35N[illegible] S	13[illegible].1**	11-13-62	1[illegible].2	1196.2	5050
		4-04-63	11[illegible].[illegible]	1196.1	
06S/04W-35F[illegible] S	1[illegible].[illegible]**	7-06-62	78.[illegible]	1201.2	4103
		8-07-62	93.1	1186.[illegible]	
		9-13-62	88.[illegible]	1191.2	
		1[illegible]-18-62	75.1	1204.[illegible]	
		11-[illegible]-62	73.6	1206.4	
		12-[illegible]-62	72.[illegible]	1207.[illegible]	
		1-10-63	73.2	1206.8	
		2-06-63	71.2	1208.[illegible]	
		3-05-63	77.6	1202.4	
		3-29-63	71.3	1208.[illegible]	
		5-08-63	79.2	1200.8	
		6-05-63	76.3	1203.7	
07S/04W-03A01 S	1270.0**	11-18-62 (CONT.)	81.8	1188.2	5050
07S/04W-03A01 S	1270.0**	4-03-63	80.8	1189.2	5050
MURRIETA HYDRO SUBAREA Z-02.C1					
07S/03W-17P05 S	1096.0**	8-07-62	51.[illegible]	1044.5	5050
		9-13-62	52.2	1043.8	
		10-18-62	52.6	1043.[illegible]	
		11-09-62	[illegible].1	1042.9	
		12-05-62	52.5	1043.5	
		1-10-63	52.8	1043.2	
		2-06-63	54.[illegible]	1041.[illegible]	
		3-05-63	53.1	1042.7	
		4-[illegible]-63	53.7	1042.[illegible]	
		5-09-63	54.6	1041.[illegible]	
		6-05-63	55.[illegible]	1040.[illegible]	
07S/03W-17P10 S	1094.0	8-07-62	52.[illegible]	1041.[illegible]	4103
		9-13-62	53.[illegible]	1040.[illegible]	
		10-18-62	53.5	1040.5	
		11-09-62	54.1	1039.9	
		12-05-62	53.[illegible]	1040.[illegible]	
		1-10-63	53.6	1040.4	
		2-06-63	54.[illegible]	1040.[illegible]	
		3-05-63	54.[illegible]	1039.7	
		3-29-63	54.6	1039.4	
		5-09-63	55.6	1038.4	
		6-05-63	56.[illegible]	1037.8	
08S/03W-12M06 S	1009.1	7-06-62	20.9	988.2	4103
		8-07-62	23.4	985.7	
		9-13-62	23.6	985.5	
		10-18-62	23.4	985.7	
		11-09-62	23.4	985.7	
		12-05-62	23.4	985.7	
		1-10-63	23.5	985.6	
		2-06-63	23.6	985.5	
		3-[illegible]-63	23.[illegible]	98[illegible].[illegible]	
		3-29-63	24.0	985.1	
		5-09-63	23.2	985.9	
		6-05-63	23.4	985.7	
08S/03W-12P08 S	1002.5	7-06-62 (CONT.)	17.8	984.7	4103

* Questionable measurement
** Approximate ground surface elevation
P Pumping measurement
A Air gauge measurement

GROUND WATER LEVELS AT WELLS

SAN LUIS REY HYDRO UNIT Z-03.00

BONSALL HYDRO SUBUNIT Z-03.A0
MISSION HYDRO SUBAREA Z-03.A1

State Well Number	G.S.Elev., in feet	Date	Dist. G.S. to Water Surface in feet	Water Surface Elev., in feet	Agency Supplying Data
11S/04W-09E01 S	64.6	7-07-62	71.5	-6.9	5202
11S/04W-09E01 S	64.6	8-06-62	71.3	-6.7	5202
		9-04-62	71.5	-6.9	
		10-01-62	74.3	-9.7	
		11-06-62	71.1	-6.5	
		12-03-62	71.3	-6.7	
		1-07-63	72.7	-8.1	
		2-04-63	72.3	-7.7	
		3-04-63	67.3	-2.7	
		4-01-63	67.2	-2.6	
		5-06-63	67.0	-2.4	
		6-03-63	67.4	-2.8	
11S/04W-18C04 S	35.0**	7-16-62	49.0	-14.0	5205
		7-30-62	67.0P	-32.0	
		8-13-62	67.7P	-32.7	
		9-03-62	70.2P	-35.2	
		9-17-62	73.2P	-38.2	
		10-02-62	65.5P	-30.5	
		10-15-62	66.9P	-31.9	
		10-29-62	62.6P	-27.6	
		11-12-62	63.8P	-28.8	
		12-05-62	62.6P	-27.6	
		1-28-63	57.1P	-22.1	
		2-18-63	60.1P	-25.1	
		3-19-63	41.0	-6.0	
		4-01-63	57.7P	-22.7	
		4-15-63	57.7P	-22.7	
		4-29-63	57.0P	-22.0	
		5-14-63	43.4	-8.4	
		5-28-63	44.2	-9.2	
		6-13-63	46.9	-11.9	
		6-26-63	44.7	-9.7	
11S/04W-18C05 S	36.0**	7-16-62	47.9	-11.9	5205
		7-30-62	66.3P	-30.3	
		8-13-62	66.8P	-30.8	
		9-03-62	66.8P	-30.8	
		9-17-62	69.2P	-33.2	
		10-02-62	64.4P	-28.4	
		10-15-62	63.3P	-27.3	
		10-29-62	59.7P	-23.7	
		11-12-62	59.5P	-23.5	
		(CONT.)			
11S/04W-18C05 S	36.0**	12-05-62	56.3P	-20.3	5205
		1-28-63	57.0P	-21.0	
		2-18-63	53.7P	-17.7	
		3-19-63	40.0	-4.0	
		4-01-63	50.9P	-14.9	
		4-15-63	51.0P	-15.0	
		4-29-63	50.3P	-14.3	
		5-14-63	42.3	-6.3	
		5-28-63	42.8	-6.8	
		6-13-63	45.4	-9.4	
		6-26-63	43.8	-7.8	
11S/04W-18C06 S	30.0**	7-16-62	50.1	-20.1	5205
		7-30-62	52.2	-22.2	
		8-13-62	53.9	-23.9	
		9-03-62	53.3	-23.3	
		9-17-62	54.4	-24.4	
		10-02-62	52.2	-22.2	
		10-15-62	50.6	-20.6	
		10-29-62	49.0	-19.0	
		11-12-62	48.8	-18.8	
		12-05-62	48.2	-18.2	
		1-28-63	46.6	-16.6	
		2-18-63	44.4	-14.4	
		3-19-63	41.2	-11.2	
		4-01-63	39.8	-9.8	
		4-15-63	39.9	-9.9	
		4-29-63	39.8	-9.8	
		5-14-63	44.4	-14.4	
		5-28-63	45.2	-15.2	
		6-13-63	41.5	-11.5	
		6-26-63	44.8	-14.8	
11S/04W-18C08 S	37.0**	7-16-62	51.0	-14.0	5205
		10-02-62	58.3P	-21.3	
		10-15-62	57.1P	-20.1	
		10-29-62	56.3P	-19.3	
11S/04W-18C09 S	32.0**	7-16-62	47.8	-15.8	5205
		7-30-62	55.4P	-23.4	
		8-13-62	57.1P	-25.1	
		9-03-62	58.7P	-26.7	
		9-17-62	57.3P	-25.3	
		10-15-62	52.4	-20.4	
		(CONT.)			

\# Questionable measurement
** Approximate ground surface elevation
P Pumping measurement
A Air gauge measurement

GROUND WATER LEVELS AT WELLS

SAN LUIS REY HYDRO UNIT Z-03.00

RONSALL HYDRO SUBUNIT Z-03.A0
MISSION HYDRO SUBAREA Z-03.A1

State Well Number	G.S. Elev., in feet	Date	Dist. G.S. to Water Surface in feet	Water Surface Elev., in feet	Agency Supplying Data
		(CONT.)			
11S/04W-18C09 S	32.0**	11-20-62	47.4	-15.4	5205
		11-12-62	66.8P	-34.8	
		12-05-62	64.9P	-32.9	
		1-28-63	66.8P	-34.8	
		2-18-63	63.0P	-31.0	
		3-19-63	32.4	-7.8	
		4-01-63	60.3P	-28.3	
		4-15-63	59.9P	-27.9	
		4-29-63	60.2P	-28.2	
		5-14-63	42.2	-10.2	
		5-28-63	43.0	-11.0	
		6-13-63	41.3	-9.3	
		6-26-63	43.4	-11.4	
11S/04W-18E01 S	33.0	7-16-62	46.5	-13.5	5205
		7-30-62	48.2	-15.2	
		8-13-62	50.6	-17.6	
		9-03-62	51.2	-18.2	
		9-17-62	50.4	-17.4	
		10-02-62	49.5	-16.5	
		10-15-62	47.4	-14.4	
		10-29-62	45.4	-12.4	
		11-12-62	43.5	-10.5	
		12-05-62	42.2	-9.2	
		1-28-63	41.7	-8.7	
		2-18-63	40.8	-7.8	
		3-19-63	39.3	-6.3	
		4-01-63	37.7	-4.7	
		4-15-63	37.7	-4.7	
		4-29-63	37.4	-4.4	
		5-14-63	40.9	-7.9	
		5-28-63	40.1	-7.1	
		6-13-63	38.1	-5.1	
		6-26-63	46.0*	-13.0	
11S/04W-18G02 S	38.8	7-07-62	96.3P	-57.5	5202
		8-06-62	100.0*	-61.2	
		9-04-62	100.0*	-61.2	
		10-01-62	100.0*	-61.2	
		11-05-62	46.3P	-7.5	
		12-03-62	45.0P	-6.2	
		1-07-63	45.8P	-7.0	
		2-04-63	80.0P	-41.2	
		(CONT.)			
11S/04W-18G02 S	38.8	3-04-63	44.4P	-5.6	5202
		4-01-63	41.2P	-2.0	
		5-06-63	34.7P	-5.1	
		6-03-63	42.8P	-4.0	
11S/04W-18L03 S	38.0	7-07-62	94.6P	-56.6	5202
		8-06-62	98.8P	-60.8	
		9-04-62	96.2P	-58.2	
		10-01-62	100.0P	-62.0	
		11-05-62	45.4P	-7.4	
		12-03-62	43.3P	-5.3	
		1-07-63	46.7P	-8.7	
		2-04-63	65.0P	-27.0	
		3-04-63	44.0P	-6.0	
		4-01-63	40.4P	-2.4	
		5-06-63	95.0P	-57.0	
		6-03-63	42.1P	-4.1	
11S/04W-18L04 S	32.0**	7-16-62	55.4	-23.4	5205
		5-14-63	45.0	-13.0	
		5-28-63	45.0	-13.0	
11S/04W-18L19 S	31.0**	7-16-62	51.0	-20.0	5205
		7-30-62	51.3	-20.3	
		8-13-62	52.7	-21.7	
		9-03-62	52.7	-21.7	
		9-17-62	51.4	-20.4	
		10-02-62	50.5	-19.5	
		10-15-62	48.8	-17.8	
		10-29-62	46.2	-15.2	
		11-12-62	45.1	-14.1	
		12-05-62	49.1	-18.1	
		1-28-63	43.5	-12.5	
		2-18-63	42.3	-11.3	
		3-19-63	41.8	-10.8	
		4-01-63	40.0	-9.0	
		4-15-63	41.5	-10.5	
		4-29-63	40.8	-9.8	
		6-13-63	41.4	-10.4	
		6-26-63	43.3	-12.3	
11S/05W-13N02 S	17.7	7-07-62	20.1	-2.4	5202
		8-06-62	24.5	-6.8	
		9-04-62	22.5	-4.8	
		(CONT.)			

* Questionable measurement
** Approximate ground surface elevation
P Pumping measurement
A Air gauge measurement

GROUND WATER LEVELS AT WELLS

SAN LUIS REY HYDRO UNIT Z-03.00

BONSALL HYDRO SUBUNIT Z-03.A0
MISSION HYDRO SUBAREA Z-03.A1

State Well Number	G.S. Elev., in feet	Date	Dist. G.S. to Water Surface in feet	Water Surface Elev., in feet	Agency Supplying Data
		(CONT.)			
11S/05W-13N02 S	17.7	10-01-62	24.5	-6.8	5202
		11-05-62	22.3	-4.6	
		12-03-62	22.2	-4.5	
		1-07-63	23.2	-5.5	
		2-04-63	24.8	-7.1	
		3-04-63	21.3	-3.6	
		4-01-63	20.7	-2.5	
		5-06-63	20.8	-3.1	
		6-03-63	20.3	-2.6	
11S/05W-13P02 S	21.5	7-07-62	31.0	-9.5	5202
		8-06-62	32.5	-11.0	
		9-04-62	33.8	-12.3	
		10-01-62	31.1	-9.6	
		11-05-62	32.9	-11.4	
		12-07-62	33.1	-11.6	
		1-03-63	34.3	-12.8	
		2-04-63	35.3	-13.8	
		3-04-63	26.1	-4.6	
		4-01-63	24.8	-3.3	
		5-06-63	25.6	-4.1	
		6-03-63	25.1	-3.6	
11S/05W-24B01 S	23.6	7-07-62	31.4	-7.8	5202
		8-06-62	33.8	-10.2	
		9-04-62	34.7	-11.1	
		10-01-62	35.4	-11.8	
		11-05-62	31.2	-7.6	
		12-07-62	30.2	-6.6	
		1-03-63	30.7	-7.1	
		2-04-63	30.3	-6.7	
		3-04-63	29.8	-6.2	
		4-01-63	27.6	-4.0	
		5-06-63	29.8	-6.2	
		6-03-63	28.3	-4.7	

BONSALL HYDRO SUBAREA Z-03.A2

State Well Number	G.S. Elev., in feet	Date	Dist. G.S. to Water Surface in feet	Water Surface Elev., in feet	Agency Supplying Data
10S/03W-01G01 S	265.0	7-16-62	DRY		5408
		8-22-62	DRY		
		9-14-62	DRY		
		(CONT.)			

BONSALL HYDRO SUBUNIT Z-03.A0
BONSALL HYDRO SUBAREA Z-03.A2

State Well Number	G.S. Elev., in feet	Date	Dist. G.S. to Water Surface in feet	Water Surface Elev., in feet	Agency Supplying Data
10S/03W-01G01 S	265.0	10-15-62	DRY		5408
		11-15-62	DRY		
		12-14-62	DRY		
		1-16-63	DRY		
		2-18-63	DRY		
10S/03W-10R01 S	221.0**	7-16-62	31.8	189.2	5408
		8-16-62	32.3	188.7	
		9-14-62	32.5	188.5	
		10-15-62	32.8	188.2	
		4-16-63	DRY		
10S/03W-11G01 S	237.1	7-16-62	38.1	199.0	5408
		8-22-62	39.5	197.6	
		9-14-62	39.1	198.0	
		10-15-62	41.2	195.9	
		11-15-62	41.7	195.4	
		12-14-62	42.5	194.6	
		1-16-63	42.8	194.3	
		2-18-63	42.5	194.6	
		3-20-63	42.8	194.3	
		4-16-63	43.3	193.8	
		5-15-63	43.7	193.4	
		6-17-63	44.3	192.8	
10S/03W-11N01 S	222.0**	7-16-62	37.8	184.2	5408
		8-16-62	38.0	184.0	
		9-14-62	38.5	183.5	
		10-15-62	38.4	183.6	
		11-15-62	38.8	183.2	
		12-14-62	39.0	183.0	
		1-16-63	39.1	182.9	
		2-18-63	40.9	181.1	
		3-20-63	39.4	182.6	
		4-16-63	39.5	182.5	
		5-15-63	39.6	182.4	
		6-17-63	39.9	182.1	
10S/03W-11N02 S	221.0**	7-16-62	33.9	187.2	5408
		8-16-62	34.1	186.9	
		9-14-62	34.3	186.7	
		10-15-62	34.4	186.6	
		11-15-62	34.6	186.4	
		12-14-62	34.9	186.1	
		(CONT.)			

* Questionable measurement
** Approximate ground surface elevation
P Pumping measurement
A Air gauge measurement

GROUND WATER LEVELS AT WELLS

State Well Number	G.S. Elev., in feet	Date	Dist. G.S. to Water Surface in feet	Water Surface Elev., in feet	Agency Supplying Data
SAN LUIS REY HYDRO UNIT					Z-03.00
BONSALL HYDRO SUBUNIT					Z-03.A2
BONSALL HYDRO SUBAREA					Z-03.A2
		(CONT.)			
10S/03W-11N02 S	221.0**	1-16-63	34.9	186.1	5408
		2-18-63	34.3	186.7	
		3-20-63	35.8	185.2	
		4-16-63	35.5	185.5	
		5-15-63	35.7	185.3	
		6-17-63	36.1	184.9	
10S/03W-11N03 S	220.0**	7-16-62	40.4	179.6	5408
		8-16-62	40.6	179.4	
		9-14-62	41.1	178.9	
		10-15-62	40.9	179.1	
		3-20-63	DRY		
		4-16-63	DRY		
		5-15-63	DRY		
10S/03W-11N04 S	222.0**	7-16-62	40.6	181.4	5408
		8-22-62	41.1	180.9	
		9-14-62	41.3	180.7	
		10-15-62	41.5	180.5	
		11-15-62	41.8	180.2	
		12-14-62	42.0	180.0	
		1-16-63	42.1	179.9	
		2-18-63	45.5	176.5	
		3-20-63	42.4	179.6	
		4-16-63	42.8	179.2	
		5-15-63	42.5	179.5	
		6-17-63	43.0	179.0	
10S/03W-15A01 S	224.0**	11-13-62	38.7	185.3	5050
		4-11-63	39.4	184.6	
		6-03-63	39.8	184.2	
10S/03W-15C01 S	204.6	7-16-62	34.6	170.0	5408
		8-16-62	34.8	169.8	
		9-14-62	35.3	169.3	
		10-15-62	35.5	169.1	
		11-15-62	36.4	168.2	
		12-14-62	37.8	166.8	
		1-16-63	DRY		
		2-18-63	DRY		
		3-20-63	DRY		
		4-16-63	DRY		
		5-15-63	DRY		
BONSALL HYDRO SUBUNIT					Z-03.A2
BONSALL HYDRO SUBAREA					Z-03.A2
10S/03W-15C02 S	209.9	7-16-62	39.7	170.2	5408
		8-16-62	40.2	169.7	
		9-14-62	40.4	169.5	
		10-15-62	40.9	169.0	
		11-15-62	41.3	168.6	
		12-14-62	42.3	167.6	
		1-16-63	42.6	167.3	
		2-18-63	DRY		
		3-20-63	48.3*	161.6	
		4-16-63	DRY		
		5-15-63	46.3*	163.6	
		6-17-63	DRY		
10S/03W-15C03 S	207.8	7-16-62	38.2	169.6	5408
		8-16-62	38.6	169.2	
		9-14-62	39.0	168.8	
		10-15-62	39.3	168.5	
		11-15-62	39.7	168.1	
		12-14-62	39.9	167.9	
		1-16-63	41.2	166.6	
		2-18-63	DRY		
		3-20-63	42.4	165.4	
		4-16-63	44.8*	163.0	
		5-15-63	44.6*	163.2	
		6-17-63	48.0*	159.8	
10S/03W-15E01 S	206.0**	11-13-62	44.6*	161.4	5050
		4-11-63	45.0	161.0	
		6-01-63	44.5	161.5	
10S/03W-15F02 S	207.5	7-16-62	40.4	167.1	5408
		8-16-62	41.0	166.5	
		9-14-62	41.8	165.7	
		10-15-62	42.0	165.5	
		11-15-62	42.3	165.2	
		12-14-62	42.9	164.6	
		1-16-63	42.0	165.5	
		2-18-63	41.4	166.1	
		3-18-63	42.3	165.2	
		4-16-63	42.9	164.6	
		5-15-63	43.6	163.9	
		6-17-63	DRY		
10S/03W-16C01 S	198.0**	7-23-62	63.1P	134.9	4750

* Questionable measurement

** Approximate ground surface elevation

P Pumping measurement

A Air gauge measurement

GROUND WATER LEVELS AT WELLS

State Well Number	G.S. Elev., in feet	Date	Dist. G.S. to Water Surface in feet	Water Surface Elev., in feet	Agency Supplying Data
SAN LUIS REY HYDRO UNIT Z-03.00					
BONSALL HYDRO SUBUNIT Z-03.A0					
BONSALL HYDRO SUBAREA Z-03.A2					
10S/03W-16E01 S	188.0**	7-23-62	35.6	152.4	4750
		8-08-62	36.2	151.8	
		8-22-62	36.4	151.6	
		9-04-62	36.6	151.4	
		9-27-62	37.2	150.8	
		10-08-62	37.4	150.6	
		10-26-62	37.6	150.4	
		11-14-62	37.5	150.5	
		12-04-62	36.7	151.3	
		1-07-63	35.1	152.9	
		2-05-63	32.6	155.4	
		3-07-63	30.6	157.4	
		4-04-63	30.4	157.6	
		5-02-63	29.5	158.5	
		5-29-63	33.1	154.9	
		6-17-63	34.2	153.8	
10S/03W-16E02 S	188.0**	7-23-62	58.8P	129.2	4750
		8-08-62	58.7P	129.3	
		8-22-62	57.5P	130.5	
		9-04-62	56.6P	131.4	
		9-27-62	58.3P	129.7	
		10-08-62	55.8P	132.2	
		10-26-62	44.3P	143.7	
		11-14-62	46.8P	141.2	
10S/03W-16E03 S	189.0**	7-09-62	54.7P	134.3	4750
		7-31-62	54.7P	134.3	
		8-22-62	54.5P	134.5	
		9-04-62	57.2P	131.8	
		9-27-62	47.1P	141.9	
		10-26-62	49.4P	139.6	
		11-14-62	48.0P	141.0	
		12-04-62	47.7P	141.3	
		5-29-63	40.5P	148.5	
		6-17-63	44.9P	144.1	
10S/03W-16E04 S	189.0**	7-09-62	51.1P	137.9	4750
		7-31-62	52.1P	136.9	
		10-26-62	59.6P	129.4	
		5-29-63	60.7P	128.3	
10S/03W-16E05 S	190.0**	7-23-62	72.5P	117.5	4750
		8-08-62	69.2P	120.8	

State Well Number	G.S. Elev., in feet	Date	Dist. G.S. to Water Surface in feet	Water Surface Elev., in feet	Agency Supplying Data
BONSALL HYDRO SUBUNIT Z-03.A0					
BONSALL HYDRO SUBAREA Z-03.A2					
10S/03W-16F01 S	190.0**	7-09-62	36.9	153.1	4750
		7-31-62	37.1	152.9	
		8-22-62	38.6	151.4	
		9-04-62	39.0	151.0	
		9-27-62	39.3	150.7	
		10-26-62	40.2	149.8	
		11-14-62	39.8	150.2	
		12-04-62	39.3	150.7	
		1-07-63	38.2	151.8	
		2-05-63	34.7	155.3	
		3-07-63	32.3	157.7	
		4-04-63	32.9	157.1	
		5-02-63	31.3	158.7	
		5-29-63	35.5	154.5	
		6-17-63	37.1	152.9	
10S/03W-16F03 S	193.0**	7-23-62	47.5P	145.5	4750
		8-08-62	48.0P	145.0	
		8-22-62	49.6P	143.4	
		9-04-62	50.7P	142.3	
		9-27-62	49.9P	143.1	
		10-08-62	47.5P	145.5	
		10-26-62	50.2P	142.8	
		11-14-62	50.2P	142.8	
		12-04-62	48.8P	144.2	
		5-29-63	44.0P	149.0	
		6-17-63	44.1P	148.9	
10S/03W-16F04 S	192.0**	7-23-62	40.3P	151.7	4750
		8-08-62	41.6P	150.4	
		8-22-62	48.5P	143.5	
		9-04-62	48.8P	143.2	
		9-27-62	48.0P	144.0	
		10-08-62	46.7P	145.3	
		10-26-62	48.0P	144.0	
		11-14-62	48.1P	143.9	
		12-04-62	47.2P	144.8	
		5-29-63	51.0P	141.0	
		6-17-63	51.2P	140.8	
10S/03W-16F05 S	190.0**	7-09-62	36.5	153.5	4750
		7-23-62	36.1	153.9	
		8-08-62	36.6	153.4	
		8-22-62	36.9	153.1	
		(CONT.)			

* Questionable measurement
** Approximate ground surface elevation
P Pumping measurement
A Air gauge measurement

GROUND WATER LEVELS AT WELLS

SAN LUIS REY HYDRO UNIT Z-03.00

BONSALL HYDRO SUBUNIT Z-03.A0

BONSALL HYDRO SUBAREA Z-03.A2

State Well Number	G.S. Elev., in feet	Date	Dist. G.S. to Water Surface in feet	Water Surface Elev., in feet	Agency Supplying Data
		(CONT.)			
10S/03W-16F05 S	190.0**	9-04-62	39.9	150.1	4750
		9-27-62	37.9	152.1	
		10-08-62	37.9	152.1	
		10-26-62	38.4	151.6	
		11-14-62	38.7	151.3	
		12-04-62	38.1	151.9	
		1-07-63	36.4	153.6	
		2-05-63	34.1	155.9	
		3-07-63	32.3	157.7	
		4-04-63	31.2	158.8	
		5-02-63	30.7	159.3	
		5-29-63	34.0	156.0	
		6-17-63	35.5	154.5	
10S/03W-16F06 S	189.0**	7-09-62	34.4	154.6	4750
		7-23-62	34.8	154.2	
		8-08-62	35.7	153.3	
		8-22-62	36.0	153.0	
		9-04-62	36.4	152.6	
		9-27-62	37.2	151.8	
		10-08-62	37.4	151.6	
		10-26-62	37.7	151.3	
		11-14-62	38.0	151.0	
		12-04-62	37.8	151.2	
		1-07-63	37.1	151.9	
		2-05-63	35.6	153.4	
		3-07-63	34.1	154.9	
		4-04-63	32.2	156.8	
		5-02-63	31.7	157.3	
		5-29-63	32.1	156.9	
		6-17-63	33.3	155.7	
10S/03W-16F07 S	189.0**	7-23-62	42.8P	146.2	4750
		8-08-62	42.0P	147.0	
		8-22-62	40.2P	148.8	
		9-04-62	45.8P	143.2	
		9-27-62	50.6P	138.4	
		10-08-62	42.0P	147.0	
		10-26-62	45.4P	143.6	
		11-14-62	44.1P	144.9	
		12-04-62	39.7P	149.3	
		5-29-63	47.7P	141.3	
		6-17-63	47.2P	141.8	

State Well Number	G.S. Elev., in feet	Date	Dist. G.S. to Water Surface in feet	Water Surface Elev., in feet	Agency Supplying Data
10S/03W-16F08 S	190.0**	7-23-62	36.6	153.4	4750
		7-23-62	37.1	152.9	
		8-22-62	38.2	151.8	
		9-04-62	38.7	151.3	
		9-27-62	38.9	151.1	
		10-26-62	39.7	150.3	
		11-14-62	39.6	150.4	
		12-04-62	40.1	149.9	
		1-07-63	37.9	152.1	
		2-05-63	34.7	155.3	
		3-07-63	32.3	157.7	
		4-04-63	33.4	156.6	
		5-02-63	31.3	158.7	
		5-29-63	34.9	155.1	
		6-17-63	35.6	154.4	
10S/03W-16F09 S	190.0**	7-09-62	57.8P	132.2	4750
		7-31-62	59.2P	130.8	
		8-22-62	60.7P	129.3	
		9-04-62	59.8P	130.2	
		9-27-62	60.1P	129.9	
		10-26-62	57.2P	132.8	
		11-14-62	55.8P	134.2	
		12-04-62	54.6P	135.4	
		5-29-63	52.6P	137.4	
		6-17-63	54.9P	135.1	
10S/03W-16F10 S	192.0**	7-23-62	82.5P	109.5	4750
10S/03W-16G01 S	191.0**	7-09-62	41.7P	149.3	4750
		7-31-62	42.2P	148.8	
		8-22-62	42.2P	148.8	
		9-04-62	42.9P	148.1	
		9-27-62	42.3P	148.7	
		10-26-62	42.0P	149.0	
		11-05-62	40.7P	150.3	
10S/03W-16G02 S	191.0**	7-09-62	40.6P	150.4	4750
		7-31-62	40.8P	150.2	
		8-22-62	40.9P	150.1	
		9-04-62	40.6P	150.4	
		9-27-62	41.4P	149.6	
		10-26-62	41.7P	149.3	
		11-14-62	41.3P	149.7	
		(CONT.)			

\# Questionable measurement

** Approximate ground surface elevation

P Pumping measurement

A Air gauge measurement

State Well Number	G.S.Elev., in feet	Date	Dist. G.S. to Water Surface in feet	Water Surface Elev., in feet	Agency Supplying Data
SAN LUIS REY HYDRO UNIT Z-03.00					
BONSALL HYDRO SUBUNIT Z-03.A0					
BONSALL HYDRO SUBAREA Z-03.A2					
		(CONT.)			
10S/03W-16G02 S	191.0**	12-04-62	40.9P	150.1	4750
		5-29-63	45.1P	145.9	
		6-17-63	45.1P	145.9	
10S/03W-16L01 S	190.0**	11-13-62	33.8	156.2	5050
		4-11-63	32.3	157.7	
		6-02-63	31.9	158.1	
10S/03W-20B01 S	176.2	7-16-62	11.2	165.0	5408
		8-16-62	11.3	164.9	
		9-14-62	11.7	164.5	
		10-15-62	11.8	164.4	
		11-15-62	11.8	164.4	
		12-14-62	11.8	164.4	
		1-16-63	10.9	165.3	
		2-18-63	12.0	164.2	
		3-20-63	12.1	164.1	
		4-16-63	12.1	164.1	
		5-15-63	12.1	164.1	
	175.0**	6-02-63	12.3	162.7	5050
	176.2	6-17-63	12.2	164.0	5408
10S/03W-29E01 S	156.7	7-16-62	16.1	140.6	5408
		8-16-62	16.4	140.3	
		9-14-62	16.3	140.4	
		10-15-62	16.4	140.3	
		11-15-62	16.4	140.3	
		12-14-62	16.4	140.3	
		1-16-63	16.4	140.3	
		2-18-63	16.2	140.5	
		3-20-63	16.2	140.5	
		4-15-63	16.2	140.5	
		5-15-63	16.4	140.3	
		6-17-63	16.8	139.9	
10S/03W-30J01 S	148.9	7-16-62	12.5	136.4	5408
		8-16-62	12.7	136.2	
		9-14-62	13.0	135.9	
		10-15-62	13.0	135.9	
		11-15-62	13.0	135.9	
		12-14-62	12.7	136.2	
		1-16-63	12.5	136.4	
		2-18-63	12.4	136.5	
		(CONT.)			
10S/03W-30J01 S	148.9	3-20-63	12.1	136.8	5408
		4-16-63	12.1	136.8	
		5-15-63	12.3	136.6	
		6-17-63	12.4	136.5	

* Questionable measurement
** Approximate ground surface elevation
P Pumping measurement
A Air gauge measurement

GROUND WATER LEVELS AT WELLS

GROUND WATER LEVELS AT WELLS

State Well Number	G.S. Elev., in feet	Date	Dist. G.S. to Water Surface in feet	Water Surface Elev., in feet	Agency Supplying Data
SAN LUIS REY HYDRO UNIT					
MONSERATE HYDRO SUBUNIT				Z-03.80	
PALA HYDRO SUBAREA				Z-03.81	
10S/02W-06F02 S	282.0**	8-22-62	DRY		5408
		9-14-62	39.8	242.2	
		10-15-62	DRY		
		11-15-62	40.1	241.9	
		12-14-62	40.4	241.6	
		1-16-63	DRY		
		2-18-63	39.7	242.3	
		3-20-63	50.0	232.0	
		4-16-63	DRY		
		5-15-63	43.9	238.1	
PAUMA HYDRO SUBAREA				Z-03.82	
10S/01W-22F04 S	795.0**	7-09-62	55.0P	740.0	5707
		9-04-62	67.8P	727.2	
		9-19-62	78.0*	717.0	
		5-18-63	96.0*	699.0	
10S/01W-22F05 S	795.0**	7-09-62	74.9P	720.1	5707
		9-04-62	75.0P	720.0	
		9-19-62	77.0P	718.0	
		5-18-63	74.2	720.8	

State Well Number	G.S. Elev., in feet	Date	Dist. G.S. to Water Surface in feet	Water Surface Elev., in feet	Agency Supplying Data
WARNER HYDRO SUBUNIT				Z-03.C0	
WARNER HYDRO SUBAREA				Z-03.C1	
10S/02E-24J01 S	2770.0**	9-29-62	DRY		4405
		3-02-63	79.0A	2691.0	
		3-30-63	78.0A	2692.0	
		5-01-63	77.0A	2693.0	
		6-01-63	77.0A	2693.0	
10S/02E-25A01 S	2741.2	7-28-62	74.4A	2666.8	4405
		8-25-62	74.4A	2666.8	
		9-29-62	74.4A	2666.8	
		11-03-62	74.4A	2666.8	
		12-01-62	74.4A	2666.8	
		1-27-63	72.4A	2668.8	
		3-02-63	72.4A	2668.8	
		3-30-63	70.4A	2670.8	
		4-27-63	70.4A	2670.8	
		6-01-63	70.4A	2670.8	
10S/02E-25C01 S	2733.2	7-28-62	67.6A	2665.6	4405
		8-25-62	67.6A	2665.6	
		9-29-62	67.6A	2665.6	
		11-03-62	66.6A	2666.6	
		12-01-62	66.6A	2666.6	
		1-27-63	66.6A	2666.6	
		3-02-63	65.6A	2667.6	
		3-30-63	63.6A	2669.6	
		4-27-63	63.6A	2669.6	
		6-01-63	62.6A	2670.6	
10S/02E-25D01 S	2728.0**	3-02-63	55.0A	2673.0	4405
		3-30-63	53.0A	2675.0	
		5-01-63	52.0A	2676.0	
		6-01-63	51.0A	2677.0	
10S/02E-25E01 S	2730.0**	3-02-63	29.0	2701.0	4405
		3-30-63	28.5	2701.5	
		6-01-63	30.0	2700.0	
10S/02E-25H01 S	2755.0**	7-28-62	47.0A	2708.0	4405
		8-25-62	48.0A	2707.0	
		9-29-62	46.0A	2709.0	
		11-03-62	48.0A	2707.0	
		12-01-62	49.0A	2706.0	
		1-27-63	49.0A	2706.0	
		3-02-63	49.0A	2706.0	
		(CONT.)			

* Questionable measurement
** Approximate ground surface elevation
P Pumping measurement
A Air gauge measurement

SAN LUIS REY HYDRO UNIT Z-03.00

WARNER HYDRO SUBUNIT Z-03.C0

WARNER HYDRO SUBAREA Z-03.C1

State Well Number	G.S. Elev., in feet	Date	Dist. G.S. to Water Surface in feet	Water Surface Elev., in feet	Agency Supplying Data
		(CONT.)			
10S/02E-25H01 S	2755.0**	3-30-63	49.0A	2706.0	4405
		4-27-63	49.0A	2706.0	
		5-01-63	50.0A	2705.0	
10S/03E-17H01 S	2920.0**	9-29-62	91.0A	2829.0	4405
		11-03-62	93.0A	2827.0	
		12-01-62	91.0A	2829.0	
		1-27-63	87.0A	2833.0	
		3-02-63	91.0A	2829.0	
		5-01-63	92.0A	2828.0	
		6-01-63	93.0A	2827.0	
10S/03E-19N01 S	2769.9	7-28-62	74.6A	2695.3	4405
		8-25-62	74.6A	2695.3	
		9-29-62	75.6A	2694.3	
		11-03-62	75.6A	2694.3	
		12-01-62	74.6A	2695.3	
		1-27-63	73.6A	2696.3	
		3-02-63	72.6A	2697.3	
		3-30-63	71.6A	2698.3	
		4-27-63	71.6A	2698.3	
		6-01-63	71.6A	2698.3	
10S/03E-19P01 S	2777.7	7-28-62	79.2A	2698.5	4405
		8-25-62	79.2A	2698.5	
		9-29-62	80.2A	2697.5	
		11-03-62	80.2A	2697.5	
		12-01-62	79.2A	2698.5	
		1-27-63	83.2A	2694.5	
		3-02-63	79.2A	2698.5	
		3-30-63	77.2A	2700.5	
		4-27-63	77.2A	2700.5	
		6-01-63	76.2A	2701.5	
10S/03E-19Q01 S	2781.0	7-28-62	76.0A	2705.0	4405
		8-25-62	76.0A	2705.0	
		9-29-62	77.0A	2704.0	
		11-03-62	77.0A	2704.0	
		12-01-62	74.0A	2707.0	
		1-27-63	73.0A	2708.0	
		3-02-63	72.0A	2709.0	
		3-30-63	70.0A	2711.0	
		4-27-63	70.0A	2711.0	
		(CONT.)			

State Well Number	G.S. Elev., in feet	Date	Dist. G.S. to Water Surface in feet	Water Surface Elev., in feet	Agency Supplying Data
10S/03E-19Q01 S	2781.0	6-01-63	73.0A	2708.0	4405
10S/03E-19R01 S	2792.6	5-14-63	75.8A	2716.8	4405
		6-01-63	75.8A	2716.8	
10S/03E-20P01 S	2800.0	7-28-62	74.2A	2725.8	4405
		8-25-62	74.2A	2725.8	
		9-29-62	75.2A	2724.8	
		11-03-62	70.2A	2729.8	
		12-01-62	70.2A	2729.8	
		1-27-63	69.2A	2730.8	
		3-02-63	68.2A	2731.8	
		3-30-63	67.2A	2732.8	
		4-27-63	67.2A	2732.8	
		6-01-63	72.2A	2727.8	
10S/03E-20Q01 S	2816.6**	7-28-62	62.0A	2754.6	4405
		8-25-62	62.0A	2754.6	
		9-29-62	62.0A	2754.6	
		11-03-62	62.0A	2754.6	
		12-01-62	62.0A	2754.6	
		1-27-63	62.0A	2754.6	
		3-02-63	62.0A	2754.6	
		4-27-63	61.0A	2755.6	
		6-01-63	62.0A	2754.6	
10S/03E-28P01 S	2885.8	7-28-62	121.2A	2764.6	4405
		8-25-62	121.2A	2764.6	
		9-29-62	121.2A	2764.6	
		11-03-62	122.2A	2763.6	
		12-01-62	121.2A	2764.6	
		1-27-63	122.2A	2763.6	
		3-02-63	121.2A	2764.6	
		3-30-63	120.2A	2765.6	
		4-27-63	120.2A	2765.6	
		6-01-63	119.2A	2766.6	
10S/03E-29E01 S	2794.0	7-28-62	62.7A	2731.3	4405
		8-25-62	63.7A	2730.3	
		9-29-62	63.7A	2730.3	
		11-03-62	63.7A	2730.3	
		12-01-62	62.7A	2731.3	
		1-27-63	63.7A	2730.3	
		3-02-63	62.7A	2731.3	
		(CONT.)			

* Questionable measurement

** Approximate ground surface elevation

P Pumping measurement

A Air gauge measurement

GROUND WATER LEVELS AT WELLS

GROUND WATER LEVELS AT WELLS

SAN LUIS REY HYDRO UNIT Z-03.00

WARNER HYDRO SUBUNIT Z-03.C0
WARNER HYDRO SUBAREA Z-03.C1

State Well Number	G.S.Elev., in feet	Date	Dist G.S. to Water Surface in feet	Water Surface Elev., in feet	Agency Supplying Data
		(CONT.)			
10S/03E-29E01 S	2794.0	3-30-63	57.7A	2736.3	4405
		4-27-63	63.7A	2730.3	
		6-01-63	63.7A	2730.3	
10S/03E-29J01 S	2810.7	7-28-62	39.4A	2771.3	4405
		8-25-62	40.4A	2770.3	
		9-29-62	40.4A	2770.3	
		11-03-62	40.4A	2770.3	
		12-01-62	40.4A	2770.3	
		1-27-63	41.4A	2769.3	
		3-02-63	39.4A	2771.3	
		3-30-63	38.4A	2772.3	
		4-27-63	40.4A	2770.3	
		6-01-63	41.4A	2769.3	
10S/03E-29M01 S	2766.0	7-28-62	71.0A	2695.0	4405
		8-25-62	72.0A	2694.0	
		9-29-62	72.0A	2694.0	
		11-03-62	71.0A	2695.0	
		12-01-62	69.0A	2697.0	
		1-27-63	69.0A	2697.0	
		3-02-63	68.0A	2698.0	
		3-30-63	67.0A	2699.0	
		4-27-63	66.0A	2700.0	
		6-01-63	68.0A	2698.0	
10S/03E-30A01 S	2779.7	7-28-62	69.1A	2710.6	4405
		8-25-62	70.1A	2709.6	
		9-29-62	70.1A	2709.6	
		11-03-62	70.1A	2709.6	
		12-01-62	69.1A	2710.6	
		1-27-63	68.1A	2711.6	
		3-02-63	68.1A	2711.6	
		3-30-63	67.1A	2712.6	
		4-27-63	67.1A	2712.6	
		6-01-63	67.1A	2712.6	
10S/03E-30B01 S	2775.0**	3-02-63	75.0A	2700.0	4405
		3-30-63	74.0A	2701.0	
		4-27-63	74.0A	2701.0	
		6-01-63	73.0A	2702.0	
10S/03E-30C01 S	2750.0	7-28-62	73.0A	2677.0	4405
		(CONT.)			
10S/03E-30C01 S	2750.0	8-25-62	73.0A	2677.0	4405
		9-29-62	73.0A	2677.0	
		11-03-62	72.0A	2678.0	
		12-01-62	72.0A	2678.0	
		1-27-63	71.0A	2679.0	
		3-02-63	70.0A	2680.0	
		3-30-63	69.0A	2681.0	
		4-27-63	69.0A	2681.0	
		6-01-63	68.0A	2682.0	
10S/03E-30H01 S	2779.6	7-28-62	69.0A	2710.6	4405
		8-25-62	69.0A	2710.6	
		9-29-62	69.0A	2710.6	
		11-03-62	69.0A	2710.6	
		12-01-62	70.0A	2709.6	
		1-27-63	70.0A	2709.6	
		3-02-63	69.0A	2710.6	
		3-30-63	68.0A	2711.6	
		4-27-63	68.0A	2711.6	
		6-01-63	68.0A	2711.6	
10S/03E-31C01 S	2760.0**	7-28-62	132.0*	2628.0	4405
		8-25-62	141.0*	2619.0	
		9-29-62	143.0*	2617.0	
		11-03-62	140.0*	2620.0	
		12-01-62	124.0*	2636.0	
		1-27-63	107.0A	2653.0	
		3-02-63	109.0A	2651.0	
		3-30-63	107.0A	2653.0	
		4-27-63	108.0A	2652.0	
		6-01-63	123.0*	2637.0	
10S/03E-31C02 S	2760.0**	7-28-62	42.0A	2718.0	4405
		8-25-62	41.0A	2719.0	
		9-29-62	42.0A	2718.0	
		11-03-62	41.0A	2719.0	
		12-01-62	42.0A	2718.0	
		1-27-63	43.0A	2717.0	
		3-02-63	43.0A	2717.0	
		3-30-63	43.0A	2717.0	
		4-27-63	43.0A	2717.0	
		6-01-63	43.0A	2717.0	
10S/03E-31C05 S	2780.0**	7-28-62	50.0A	2730.0	4405
		(CONT.)			

* Questionable measurement
** Approximate ground surface elevation
P Pumping measurement
A Air gauge measurement

GROUND WATER LEVELS AT WELLS

State Well Number	G.S.Elev., in feet	Date	Dist G.S. to Water Surface in feet	Water Surface Elev., in feet	Agency Supplying Data
SAN LUIS REY HYDRO UNIT Z-03.00					
WARNER HYDRO SUBUNIT Z-03.C0					
WARNER HYDRO SUBAREA Z-03.C1					
		(CONT.)			
10S/03E-31C05 S	2780.0**	8-25-62	48.0A	2732.0	4405
		9-29-62	48.0A	2732.0	
		11-03-62	48.0A	2732.0	
		12-01-62	48.0A	2732.0	
		1-27-63	48.0A	2732.0	
		3-02-63	49.0A	2731.0	
		3-30-63	48.0A	2732.0	
		4-27-63	49.0A	2731.0	
		6-01-63	49.0A	2731.0	
10S/03E-32C01 S	2784.6	7-28-62	38.0A	2746.6	4405
		8-25-62	38.0A	2746.6	
		9-29-62	39.0A	2745.6	
		11-03-62	39.0A	2745.6	
		12-01-62	39.0A	2745.6	
		1-27-63	40.0A	2744.6	
		3-02-63	39.0A	2745.6	
		3-30-63	38.0A	2746.6	
		4-27-63	38.6A	2746.0	
		6-01-63	39.0A	2745.6	
10S/03E-32H01 S	2810.7	7-28-62	40.0A	2770.7	4405
		8-25-62	41.0A	2769.7	
		9-29-62	41.0A	2769.7	
		11-03-62	41.0A	2769.7	
		12-01-62	41.0A	2769.7	
		1-27-63	41.0A	2769.7	
		3-02-63	41.0A	2769.7	
		3-30-63	41.0A	2769.7	
		4-27-63	41.0A	2769.7	
		6-01-63	41.0A	2769.7	
10S/03E-33B01 S	2927.4	7-28-62	168.3A	2759.1	4405
		8-25-62	168.3A	2759.1	
		9-29-62	168.3A	2759.1	
		11-03-62	168.3A	2759.1	
		12-01-62	169.3A	2758.1	
		1-27-63	170.3A	2757.1	
		3-02-63	169.3A	2758.1	
		3-30-63	169.3A	2758.1	
		4-27-63	169.3A	2758.1	
		6-01-63	168.3A	2759.1	
10S/03E-33C01 S	2872.9	7-28-62	109.2A	2763.7	4405
		8-25-62	108.2A	2764.7	
		9-29-62	108.2A	2764.7	
		11-03-62	108.2A	2764.7	
		12-01-62	107.2A	2765.7	
		1-27-63	108.2A	2764.7	
		3-02-63	109.2A	2763.7	
		3-30-63	108.2A	2764.7	
		4-27-63	108.2A	2764.7	
		6-01-63	107.2A	2765.7	
10S/03E-33D01 S	2865.9	7-28-62	102.2A	2763.7	4405
		8-25-62	102.2A	2763.7	
		9-29-62	103.2A	2762.7	
		11-03-62	102.2A	2763.7	
		12-01-62	101.2A	2764.7	
		1-27-63	102.2A	2763.7	
		3-02-63	102.2A	2763.7	
		3-30-63	100.2A	2765.7	
		4-27-63	101.2A	2764.7	
		6-01-63	100.2A	2765.7	
10S/03E-33D02 S	2848.3	7-28-62	86.6A	2761.7	4405
		8-25-62	86.6A	2761.7	
		9-29-62	86.6A	2761.7	
		11-03-62	86.6A	2761.7	
		12-01-62	85.6A	2762.7	
		1-27-63	85.6A	2762.7	
		3-02-63	85.6A	2762.7	
		3-30-63	84.6A	2763.7	
		4-27-63	84.6A	2763.7	
		6-01-63	84.6A	2763.7	
10S/03E-33F01 S	2883.4	7-28-62	196.7A	2686.7	4405
		8-25-62	200.7A	2682.7	
		9-29-62	201.7A	2681.7	
		11-03-62	201.7A	2681.7	
		12-01-62	207.7A	2675.7	
		1-27-63	201.7A	2681.7	
		3-02-63	192.7*	2690.7	
		4-01-63	183.7A	2699.7	
		5-01-63	179.7A	2703.7	
		6-01-63	190.7A	2692.7	

* Questionable measurement
** Approximate ground surface elevation
P Pumping measurement
A Air gauge measurement

GROUND WATER LEVELS AT WELLS

State Well Number	G.S. Elev., in feet	Date	Dist G.S. to Water Surface in feet	Water Surface Elev., in feet	Agency Supplying Data
SAN LUIS REY HYDRO UNIT					
WARNER HYDRO SUBUNIT			Z-03.C0		
10S/03E-33H01 S	2902.2	7-28-62	158.9A	2743.3	4405
		[illegible]	[illegible]	[illegible]	
		9-29-62	158.9A	2743.3	
		11-[illegible]3-62	[illegible]	[illegible]	
		12-01-62	159.9A	2742.3	
		1-27-63	[illegible]	[illegible]	
		[illegible]	[illegible]	[illegible]	
		[illegible]	[illegible]	[illegible]	
		4-27-63	159.9A	2742.3	
		6-01-63	158.9A	2743.3	
10S/03E-33R01 S	2882.8	7-02-62	202.2P	2680.6	4405
		8-27-62	198.2P	2684.6	
		12-[illegible]-62	[illegible]	[illegible]	
		5-14-63	179.2A	2703.6	
		6-01-63	179.2A	2703.6	
11S/03E-04A01 S	2856.4	7-28-62	141.3A	2715.1	4405
		9-25-62	144.3A	2712.1	
		[illegible]	[illegible]	[illegible]	
		11-03-62	148.3A	2708.1	
		12-01-62	148.3A	2708.1	
		1-27-63	[illegible]	[illegible]	
		3-02-63	150.3A	2706.1	
		3-30-63	149.3A	2707.1	
		4-27-63	[illegible]	[illegible]	
		6-01-63	151.3A	2706.1	

06-23

\# Questionable measurement

\#\# Approximate ground surface elevation

P Pumping measurement

A Air gauge measurement

GROUND WATER LEVELS AT WELLS

State Well Number	G.S. Elev., in feet	Date	Dist. G.S. to Water Surface in feet	Water Surface Elev., in feet	Agency Supplying Data
CARLSBAD HYDRO UNIT					Z-04.00
ESCONDIDO HYDRO SUBUNIT				Z-04.F0	
ESCONDIDO HYDRO SUBAREA				Z-04.F2	
12S/02W-22A02 S	720.0**	11-09-62	46.8	673.2	5050
12S/02W-22A02 S	720.0**	4-08-63	46.9	673.1	5050
12S/02W-22J01 S	697.0**	11-09-62	29.2	667.8	5050
		4-09-63	26.0	671.0	
12S/02W-27F01 S	670.0**	4-24-63	44.4	625.6	5050
12S/02W-27H02 S	695.0**	11-09-62	41.3	653.7	5050
		2-05-63	41.7	653.3	
		4-09-63	40.8	654.2	

* Questionable measurement
** Approximate ground surface elevation
P Pumping measurement
A Air gauge measurement

GROUND WATER LEVELS AT WELLS

State Well Number	G.S. Elev., in feet	Date	Dist. G.S. to Water Surface in feet	Water Surface Elev., in feet	Agency Supplying Data
SAN DIEGUITO HYDRO UNIT Z-05.00					
SAN DIEGUITO HYDRO SUBUNIT Z-05.A0					
SAN DIEGUITO HYDRO SUBAREA Z-05.A1					
13S/03W-28N02 S	39.7	10-06-62	90.0	-50.3	5229
		4-17-63	67.1	-27.4	
13S/03W-28Q01 S	42.6	10-05-62	DRY		5229
		4-17-63	DRY		
13S/03W-32J01 S	36.0	10-05-62	71.3	-35.3	5229
		4-25-63	72.8	-36.8	
13S/03W-32Q01 S	30.5	10-05-62	26.7	3.8	5229
		4-18-63	27.3	3.2	
13S/03W-32R01 S	32.3	4-24-63	68.4	-36.1	5229
13S/03W-33B01 S	41.4	10-05-62	71.9	-30.5	5229
		4-18-63	71.0	-29.6	
13S/03W-33C01 S	43.1	10-05-62	54.9	-11.8	5229
		4-18-63	56.4	-13.3	
13S/03W-33C03 S	40.8	10-05-62	75.9	-35.1	5229
		4-18-63	72.7	-31.9	
13S/03W-33C05 S	40.2	10-05-62	DRY		5229
		4-18-63	DRY		
13S/03W-33C06 S	42.0	10-05-62	75.4	-33.4	5229
		4-18-63	74.8	-32.8	
13S/03W-33D01 S	40.4	10-05-62	72.8	-32.4	5229
		4-18-63	71.4	-31.0	
13S/03W-33D02 S	40.0	10-05-62	73.2	-33.2	5229
		4-18-63	71.1	-31.1	
13S/03W-33E01 S	35.2	10-06-62	75.4	-40.2	5229
		4-18-63	72.1	-36.9	
13S/03W-33F01 S	41.3	10-05-62	76.0	-34.7	5229
		4-18-63	74.7	-33.4	
13S/03W-33F02 S	42.1	10-05-62	78.8	-36.7	5229
		4-18-63	76.8	-34.7	
13S/03W-33F03 S	41.8	10-05-62	79.5P	-37.7	5229
		4-18-63	73.2	-31.4	
13S/03W-33F04 S	42.0	10-05-62	77.7	-35.7	5229
		4-19-63	73.0	-31.0	
13S/03W-33G01 S	43.2	10-06-62	71.6	-28.4	5229
		4-18-63	72.3	-29.1	
13S/03W-33L03 S	33.6	10-06-62	78.0	-44.4	5229
		4-18-63	72.4	-38.8	
13S/03W-33L06 S	32.0	10-06-62	75.1	-43.1	5229
		4-18-63	71.7	-39.7	
13S/03W-33M01 S	37.2	10-06-62	59.3	-22.1	5229
		4-18-63	58.4	-21.2	
13S/03W-33Q01 S	30.5	10-06-62	76.1P	-45.6	5229
		4-18-63	77.2P	-46.7	
14S/03W-04P01 S	41.5	10-04-62	38.8	2.7	5229
		4-19-63	38.6	2.9	
14S/03W-05B01 S	27.7	4-24-63	DRY		5229
14S/03W-05F01 S	23.4	10-05-62	35.1	-11.7	5229
		4-18-63	36.8	-13.4	
14S/03W-05K01 S	25.3	10-05-62	87.8P	-62.5	5229
		4-24-63	67.5	-42.2	
14S/03W-05K02 S	26.4	4-24-63	68.3	-41.9	5229
14S/03W-05N01 S	20.1	4-24-63	68.3	-48.2	5229
14S/03W-06Q01 S	14.5	10-04-62	53.8P	-39.3	5229
		4-18-63	49.7	-35.2	
14S/03W-07A01 S	18.8	10-04-62	11.8	7.0	5229
		4-18-63	11.7	7.1	
14S/03W-07C02 S	8.0	10-04-62	0.6	7.4	5229
		4-19-63	0.7	7.3	

\# Questionable measurement

\#\# Approximate ground surface elevation

P Pumping measurement

A Air gauge measurement

GROUND WATER LEVELS AT WELLS

State Well Number	G.S.Elev., in feet	Date	Dist. G.S. to Water Surface in feet	Water Surface Elev., in feet	Agency Supplying Data
SAN DIEGUITO HYDRO UNIT Z-05.00					
SAN DIEGUITO HYDRO SUBUNIT Z-05.A0					
SAN DIEGUITO HYDRO SUBAREA Z-05.A1					
14S/03W-07C05 S	14.0	4-19-63	26.1	-12.1	5229
14S/03W-07C06 S	15.0	10-04-62	24.6P	-9.6	5229
		4-19-63	21.9	-6.9	
14S/03W-07C07 S	14.6	10-21-62	19.5	-4.9	5229
		4-19-63	17.6	-3.0	
14S/03W-07E02 S	14.0	10-04-62	23.2	-9.2	5229
		4-19-63	21.6	-7.6	
14S/03W-07K01 S	50.0**	10-04-62	49.5	0.5	5229
		4-19-63	50.4	-0.4	
14S/03W-07L01 S	52.7	10-04-62	50.9	1.8	5229
		4-19-63	52.1	0.6	
14S/03W-07L02 S	34.2	10-04-62	DRY		5229
		4-19-63	DRY		
14S/03W-07M01 S	19.3	10-04-62	23.8	-4.5	5229
		4-19-63	24.5	-5.2	
14S/03W-08M01 S	77.0**	10-04-62	17.3	59.7	5229
		4-19-63	47.1*	29.9	
14S/04W-01P01 S	43.0	10-04-62	DRY		5229
		4-22-63	DRY		
14S/04W-01P02 S	17.0	10-04-62	36.1	-19.1	5229
14S/04W-01Q01 S	10.0	10-06-62	22.7	-12.7	5229
		4-22-63	20.4	-10.4	
14S/04W-01R01 S	26.0	10-05-62	56.5	-30.5	5229
		4-22-63	53.9	-27.9	
14S/04W-01R02 S	20.7	10-05-62	56.0	-35.3	5229
		4-22-63	46.7	-26.0	
14S/04W-01R04 S	11.9	10-05-62	65.5	-53.6	5229
		4-22-63	45.0	-33.1	
14S/04W-11J02 S	5.0	10-04-62	11.7	-6.7	5229
		(CONT.)			
14S/04W-11J02 S	5.0	4-22-63	10.7	-5.7	5229
14S/04W-12H01 S	13.7	10-04-62	22.4	-8.7	5229
		4-19-63	21.7	-8.0	
LA JOLLA HYDRO SUBAREA Z-05.A2					
13S/02W-33R01 S	760.0**	4-24-63	11.2	748.8	5050

* Questionable measurement
** Approximate ground surface elevation
P Pumping measurement
A Air gauge measurement

GROUND WATER LEVELS AT WELLS

State Well Number	G.S. Elev., in feet	Date	Dist. G.S. to Water Surface in feet	Water Surface Elev., in feet	Agency Supplying Data
SAN DIEGUITO HYDRO UNIT					
HODGES HYDRO SUBUNIT			Z-05.80		
HODGES HYDRO SUBAREA				Z-05.81	
12S/02W-32N01 S	370.0	7-01-62	40.0	330.0	5724
		8-01-62	41.0	329.0	
		9-01-62	40.5	329.5	
		10-01-62	40.[illegible]	330.[illegible]	
		11-01-62	39.0	331.0	
		12-01-62	39.0	331.0	
		1-01-63	37.0	333.0	
		2-01-63	39.5	330.5	
		3-01-63	40.5	329.5	
		4-01-63	41.0	329.0	
		5-01-63	41.0	329.0	
12S/02W-35P01 S	395.0	7-18-62	39.3P	355.7	5710
		8-08-62	20.0	375.0	
		9-07-62	44.3P	350.7	
		10-03-62	46.7P	348.3	
		11-07-62	44.7P	350.3	
		12-08-62	45.7P	349.3	
		1-09-63	21.7	373.3	
		2-12-63	21.6	373.4	
		3-06-63	13.9	381.1	
		4-10-63	29.6P	365.4	
		5-09-63	27.9P	367.1	
		6-05-63	26.3P	368.7	
12S/02W-35Q01 S	410.0**	4-24-63	13.2	396.8	5050
12S/02W-35Q02 S	410.0**	11-09-62	27.2	382.8	5050
		4-09-63	19.5	390.5	
12S/02W-35Q04 S	395.0**	7-18-62	32.5P	362.5	5710
		8-08-62	32.9	362.1	
		9-07-62	43.2P	351.8	
		10-03-62	47.8P	347.2	
		11-07-62	34.5	360.5	
		12-08-62	40.0P	355.0	
		1-09-63	24.9	370.1	
		2-12-63	24.9P	370.1	
		3-06-63	33.8P	361.2	
		4-10-63	32.8P	362.2	
		5-09-63	33.6P	361.4	
		6-05-63	38.0P	357.0	
13S/01W-07E01 S	339.0**	7-21-62 (CONT.)	23.1	315.9	5229

State Well Number	G.S. Elev., in feet	Date	Dist G.S. to Water Surface in feet	Water Surface Elev., in feet	Agency Supplying Data
HODGES HYDRO SUBUNIT			Z-05.80		
HODGES HYDRO SUBAREA				Z-05.81	
13S/01W-07E01 S	339.0**	8-22-62	23.7	315.3	5229
		9-21-62	23.9	315.1	
		10-25-62	24.6	314.4	
		11-28-62	24.7	314.3	
		12-21-62	25.1	313.9	
		1-25-63	25.6	313.4	
		2-22-63	25.7	313.3	
		3-23-63	26.2	312.8	
		4-23-63	26.5	312.5	
		5-17-63	25.7	313.3	
		6-21-63	25.9	313.1	
13S/01W-07E02 S	330.8	11-11-62	24.1	306.7	5050
		4-10-63	25.8	305.0	
13S/02W-02B02 S	390.0**	11-09-62	26.0	364.0	5050
		4-09-63	24.4	365.6	
13S/02W-02C02 S	374.0	7-18-62	23.7	350.3	5710
		8-08-62	26.2	347.8	
		9-07-62	30.4	343.6	
		10-03-62	51.9*	322.1	
		11-07-62	51.9*	322.1	
		11-09-62	27.5	346.5	5050
		11-09-62	27.5	346.5	
		12-08-62	49.9*	324.1	5710
		1-09-63	31.0	343.0	
		2-12-63	32.4	341.6	
		3-06-63	28.7	345.3	
		4-09-63	17.4	356.6	5050
		4-09-63	17.4	356.6	
		4-10-63	24.4	349.6	5710
		5-09-63	22.6	351.4	
		6-05-63	23.6	350.4	
13S/02W-02C03 S	383.0	7-18-62	14.0	369.0	5710
		8-08-62	20.5	362.5	
		9-07-62	22.8	360.2	
		10-03-62	25.8	357.2	
		11-07-62	26.8	356.2	
		12-08-62	28.0	355.0	
		1-09-63	23.0	360.0	
		2-12-63	12.2	370.8	
		3-06-63 (CONT.)	13.4	369.6	

* Questionable measurement

** Approximate ground surface elevation

P Pumping measurement

A Air gauge measurement

GROUND WATER LEVELS AT WELLS

State Well Number	G.S. Elev., in feet	Date	Dist. G.S. to Water Surface in feet	Water Surface Elev., in feet	Agency Supplying Data
SAN DIEGUITO HYDRO UNIT Z-05.00					
HODGES HYDRO SUBUNIT Z-05.80					
HODGES HYDRO SUBAREA Z-05.81					
		(CONT.)			
13S/02W-02C03 S	383.0	4-10-63	13.6	369.4	5710
		5-09-63	11.7	371.3	
		6-05-63	16.2	366.8	
13S/02W-02C04 S	390.0	7-18-62	28.5P	361.5	5710
		8-08-62	22.0	368.0	
		9-07-62	35.7P	354.3	
		10-03-62	38.2P	351.8	
		11-07-62	38.7P	351.3	
		12-08-62	40.0P	350.0	
		1-09-63	26.7*	363.3	
		2-12-63	21.6	368.4	
		3-06-63	13.0	377.0	
		4-10-63	22.8P	367.2	
		5-09-63	22.0P	368.0	
		6-05-63	25.8P	364.2	
13S/02W-02D01 S	390.0	7-18-62	27.2	362.8	5710
		8-08-62	33.2P	356.8	
		9-07-62	23.5	366.5	
		10-02-62	24.3	365.7	
		11-07-62	23.9	366.1	
		12-08-62	23.1	366.9	
		1-09-63	27.3P	362.7	
		2-12-63	23.7	366.3	
		3-06-63	23.9	366.1	
		4-10-63	23.1	366.9	
		5-09-63	22.1	367.9	
		6-06-63	25.0	365.0	
13S/02W-02D03 S	390.0	7-15-62	5.5	384.5	5710
		8-08-62	6.1	383.9	
		9-07-62	9.0	381.0	
		10-03-62	11.1	378.9	
		11-07-62	10.1	379.9	
		12-08-62	9.1	380.9	
		2-12-63	5.8	384.2	
		3-06-63	7.0	383.0	
		4-10-63	6.7	383.3	
		5-09-63	8.8P	381.2	
		6-05-63	11.2	378.8	
13S/02W-02F01 S	375.0	7-18-62	53.7P	321.3	5710
		(CONT.)			

State Well Number	G.S. Elev., in feet	Date	Dist. G.S. to Water Surface in feet	Water Surface Elev., in feet	Agency Supplying Data
HODGES HYDRO SUBUNIT Z-05.80					
HODGES HYDRO SUBAREA Z-05.81					
13S/02W-02F01 S	375.0	8-08-62	37.4	337.6	5710
		9-07-62	40.8	334.2	
		10-03-62	58.4P	316.6	
		11-07-62	58.9P	316.1	
		12-08-62	61.0P	314.0	
		1-09-63	41.9	333.1	
		2-12-63	44.6	330.4	
		3-06-63	41.0	334.0	
		4-10-63	55.8P	319.2	
		5-09-63	55.1P	319.9	
		6-05-63	50.3P	324.7	
13S/02W-02F02 S	365.0	7-18-62	49.5P	315.5	5710
		8-08-62	25.0	340.0	
		9-07-62	29.2	335.8	
		10-03-62	28.2	336.8	
		11-07-62	48.0*	317.0	
		12-08-62	29.3	335.7	
		1-09-63	30.5	334.5	
		2-12-63	30.3	334.7	
		3-06-63	28.7	336.3	
		4-10-63	26.1	338.9	
		5-09-63	24.7	340.3	
		6-05-63	24.7	340.3	
13S/02W-02J01 S	430.0	11-09-62	32.2	397.8	5050
		4-09-63	31.4	398.6	
13S/02W-02L01 S	345.0	7-15-62	44.4P	300.6	5710
		8-08-62	50.7P	294.3	
		9-07-62	50.7P	294.3	
		10-03-62	52.3P	292.7	
		11-07-62	54.2P	290.8	
		12-08-62	56.3P	288.7	
		1-09-63	55.2P	289.8	
		2-12-63	39.3	305.7	
		3-06-63	35.1	309.9	
		4-10-63	59.3P	285.7	
		5-09-63	60.7P	284.3	
		6-05-63	35.3	309.7	
13S/02W-02M01 S	358.4	7-18-62	75.0P	283.4	5710
		8-08-62	43.5	314.9	
		9-07-62	50.2	308.2	
		(CONT.)			

* Questionable measurement
\# \# Approximate ground surface elevation
P Pumping measurement
A Air gauge measurement

GROUND WATER LEVELS AT WELLS

SAN DIEGUITO HYDRO UNIT Z-05.00

HODGES HYDRO SUBUNIT Z-05.80
HODGES HYDRO SUBAREA Z-05.81

State Well Number	G.S. Elev., in feet	Date	Dist. G.S. to Water Surface in feet	Water Surface Elev., in feet	Agency Supplying Data
		(CONT.)			
13S/02W-02M01 S	358.4	10-03-62	77.5P	280.9	5710
		11-07-62	77.5P	280.9	
		11-09-62	78.8P	279.6	5050
		12-08-62	80.7P	277.7	5710
		1-09-63	56.3	302.1	
		2-02-63	50.5	307.9	
		3-06-63	41.0	317.4	
		4-09-63	37.4	321.0	5050
		4-18-63	70.3P	288.1	5710
		5-09-63	75.7P	282.7	
		6-05-63	77.8P	280.6	
13S/02W-02Q01 S	400.0**	11-09-62	71.1	328.9	5050
		4-09-63	72.8	327.2	
13S/02W-03E01 S	520.0**	11-09-62	55.2	464.8	5050
		4-09-63	50.7	469.3	
13S/02W-03K01 S	400.0**	7-13-62	125.0*	275.0	5831
		7-27-62	122.0*	278.0	
		8-13-62	88.0	312.0	
		8-28-62	115.0*	285.0	
		9-23-62	104.0	296.0	
13S/02W-03R03 S	335.0**	4-24-63	20.6	314.4	5050
13S/02W-05D01 S	355.0**	7-02-62	35.0	320.0	5724
		8-01-62	35.5	319.5	
		9-01-62	35.5	319.5	
		10-01-62	34.5	320.5	
		11-01-62	33.5	321.5	
		12-01-62	32.0	323.0	
		1-01-63	29.0	326.0	
		2-01-63	32.0	323.0	
		3-01-63	36.0	319.0	
		4-01-63	35.0	320.0	
		5-01-63	36.0	319.0	
13S/02W-05D02 S	340.0**	7-01-62	75.0	265.0	5724
		8-01-62	76.0	264.0	
		9-01-62	81.0	259.0	
		10-01-62	82.0	258.0	
		11-01-62	81.5	258.5	
		(CONT.)			
13S/02W-05D02 S	340.0**	12-01-62	82.5	257.5	5724
		1-01-63	81.0	259.0	
		2-01-63	81.0	259.0	
		3-01-63	81.0	259.0	
		4-01-63	82.5	257.5	
		5-01-63	84.0	256.0	
		6-01-63	85.0	255.0	
13S/02W-05E01 S	440.0**	7-01-62	92.0	348.0	5724
		8-01-62	86.0	354.0	
		9-01-62	97.0	343.0	
		10-01-62	97.0	343.0	
13S/02W-11R01 S	317.9	1-25-63	37.4	280.5	5229
		2-22-63	37.1	280.8	
		3-23-63	37.0	280.9	
13S/02W-12G01 S	326.0	7-21-62	56.1P	269.9	5229
		8-22-62	57.2P	268.8	
		9-21-62	57.1P	268.9	
		10-25-62	56.8P	269.2	
		11-28-62	58.7P	267.3	
		12-21-62	57.6P	268.4	
		1-25-63	46.4P	279.6	
		2-22-63	43.9	282.1	
		3-23-63	38.9	287.1	
		4-23-63	59.0P	267.0	
		5-17-63	60.4P	265.6	
		6-21-63	37.4	288.6	
13S/02W-12L01 S	317.4	7-21-62	51.5P	265.9	5229
		8-22-62	49.2P	268.2	
		9-21-62	48.4P	269.0	
		10-25-62	55.0P	262.4	
		11-11-62	37.2P	280.2	5050
		11-28-62	57.5P	259.9	5229
		12-21-62	38.3	279.1	
		1-25-63	36.1	281.3	
		2-22-63	35.3	282.1	
		3-23-63	34.6	282.8	
		4-12-63	63.3P	254.1	5050
13S/02W-12N01 S	316.8	7-21-62	33.0	283.8	5229
		8-22-62	34.1	282.7	
		(CONT.)			

* Questionable measurement
** Approximate ground surface elevation
P Pumping measurement
A Air gauge measurement

GROUND WATER LEVELS AT WELLS

State Well Number	G.S. Elev., in feet	Date	Dist. G.S. to Water Surface in feet	Water Surface Elev., in feet	Agency Supplying Data
SAN DIEGUITO HYDRO UNIT					Z-05.00
HODGES HYDRO SUBUNIT					Z-05.80
HODGES HYDRO SUBAREA				Z-05.81	
		(CONT.)			
13S/02W-12N01 S	316.8	9-21-62	34.8	282.0	5229
		10-25-62	35.4	281.4	
		11-11-62	35.7	281.1	5050
		11-28-62	35.9	280.9	5229
		12-21-62	36.4	280.4	
		1-25-63	35.9	280.9	
		2-22-63	35.6	281.2	
		3-23-63	35.5	281.3	
		4-10-63	36.0	280.8	5050
		4-23-63	35.5	281.3	5229
		5-17-63	35.6	281.2	
		6-21-63	35.3	281.5	
13S/02W-12N02 S	318.0	7-21-62	36.5*	281.5	5229
		8-22-62	37.8*	280.2	
		9-21-62	38.4*	279.6	
		10-25-62	38.9*	279.1	
		11-28-62	39.3*	278.7	
		12-21-62	38.1*	279.9	
		1-25-63	35.7	282.3	
		2-22-63	35.4	282.6	
		3-23-63	35.0	283.0	
		4-23-63	38.4*	279.6	
		5-17-63	39.1*	278.9	
		6-21-63	39.7*	278.3	
13S/02W-13C01 S	331.6	7-21-62	30.4	301.2	5229
		8-22-62	30.5	301.1	
		9-21-62	30.5	301.1	
		10-25-62	30.7	300.9	
		11-28-62	30.8	300.8	
		12-21-62	31.0	300.6	
		1-25-63	31.2	300.4	
		2-22-63	31.3	300.3	
		3-23-63	31.4	300.2	
		4-23-63	31.5	300.1	
		5-17-63	31.7	299.9	
		6-21-63	32.1	299.5	

State Well Number	G.S. Elev., in feet	Date	Dist. G.S. to Water Surface in feet	Water Surface Elev., in feet	Agency Supplying Data
HODGES HYDRO SUBUNIT					Z-05.80
GREEN HYDRO SUBAREA					Z-05.82
13S/01W-31K01 S	842.0**	11-10-62	38.7	803.3	5050
		4-11-63	37.8	804.2	
FELICITA HYDRO SUBAREA					Z-05.83
12S/02W-27K01 S	622.0**	11-10-62	16.4	605.6	5050
		2-05-63	16.8P	605.2	
		4-10-63	14.6	607.4	
12S/02W-27P02 S	650.0**	11-10-62	30.2	619.8	5050
		2-05-63	30.5	619.5	
		4-09-63	29.9	620.1	
12S/02W-28P01 S	700.0**	11-09-62	107.8	592.2	5050
		4-09-63	105.7	594.3	
12S/02W-33A01 S	635.0**	11-09-62	55.5	579.5	5050
		4-09-63	87.3P	547.7	
12S/02W-33R01 S	596.0**	11-09-62	34.2	561.8	5050
		4-08-63	31.5	564.5	
12S/02W-34B01 S	609.0**	11-10-62	19.2	589.8	5050
		4-10-63	15.5	593.5	
12S/02W-34G01 S	574.0**	11-17-62	21.8	552.2	5050
		4-10-63	18.2	555.8	
12S/02W-34M02 S	610.0**	11-09-62	43.2	566.8	5050
		4-09-63	40.8	569.2	
13S/02W-04J01 S	460.0**	7-02-62	19.0	441.0	5831
		7-17-62	18.5	441.5	
		8-03-62	23.0	437.0	
		8-21-62	25.0	435.0	
		9-05-62	30.0	430.0	
		5-09-63	18.0	442.0	
		6-24-63	19.0	441.0	

* Questionable measurement
** Approximate ground surface elevation
P Pumping measurement
A Air gauge measurement

GROUND WATER LEVELS AT WELLS

State Well Number	G.S.Elev., in feet	Date	Dist G.S. to Water Surface in feet	Water Surface Elev., in feet	Agency Supplying Data
SAN DIEGUITO HYDRO UNIT Z-05.00					
HODGES HYDRO SUBUNIT Z-05.80					
REAR HYDRO SUBAREA Z-[illegible]					
12S/02W-23K02 S	710.0**	11-12-62	38.9	671.1	5050
		4-11-63	38.4	671.6	
12S/02W-24D01 S	728.0**	11-12-62	45.0	683.0	5050
		4-08-63	41.4	686.6	
12S/02W-24E01 S	701.0**	11-12-62	31.5P	669.5	5050
		11-12-62	29.6*	671.4	
		4-11-63	24.3	676.7	
12S/02W-24F02 S	694.0**	11-12-62	19.2P	674.8	5050
		4-11-63	4.0	690.0	
12S/02W-24M03 S	655.0**	11-12-62	62.0	593.0	5050
		4-11-63	57.8	597.2	
12S/02W-24N01 S	660.0**	11-12-62	15.3	644.7	5050
		4-11-63	7.6	652.4	
12S/02W-24N02 S	639.0	7-15-62	96.0P	543.0	5711
		8-29-62	79.6P	559.4	
		1-23-63	78.0P	561.0	
		2-14-63	78.0P	561.0	
		2-28-63	70.0*	569.0	
		3-14-63	69.0P	570.0	
		4-01-63	65.0P	574.0	
		4-14-63	70.0P	569.0	
		5-01-63	76.0P	563.0	
		5-15-63	75.0P	564.0	
		6-01-63	75.0P	564.0	
		6-17-63	75.0P	564.0	
12S/02W-24R01 S	720.0**	11-12-62	0.6	719.4	5050
		4-11-63	0.2	719.8	
12S/02W-24R03 S	765.0**	11-12-62	0.7	764.3	5050
		4-11-63	0.2	764.8	
12S/02W-25F01 S	660.0**	4-11-63	1.2	658.8	5050
12S/02W-25F02 S	660.0**	11-12-62	20.1	639.9	5050
		4-11-63	25.7P	634.3	
12S/02W-26C01 S	698.0**	11-12-62 (CONT.)	40.6*	657.4	5050
12S/02W-26C01 S	698.0**	4-11-63	20.4	677.6	5050
12S/02W-26H01 S	622.0	11-12-62	24.8	597.2	5050
		4-11-63	22.4	599.6	
12S/02W-26L01 S	610.0	11-09-62	21.8	588.2	5050
		4-09-63	6.5	603.5	

* Questionable measurement
P Pumping measurement
** Approximate ground surface elevation
A Air gauge measurement

GROUND WATER LEVELS AT WELLS

State Well Number	G.S. Elev., in feet	Date	Dist. G.S. to Water Surface in feet	Water Surface Elev., in feet	Agency Supplying Data
SAN DIEGUITO HYDRO UNIT					Z-05.00
SAN PASQUAL HYDRO SUBUNIT					Z-05.C0
HIGHLAND HYDRO SUBAREA				Z-05.C1	
13S/01W-05L01 S	780.0**	11-11-62	43.6	736.4	5050
		4-10-63	31.6	748.4	
13S/01W-05M01 S	758.0**	11-11-62	42.8	715.2	5050
		4-10-63	42.3	715.7	
13S/01W-05N02 S	740.0**	11-11-62	44.7	695.3	5050
		4-10-63	49.9	690.1	
SAN PASQUAL HYDRO SUBAREA				Z-05.C2	
12S/01W-20D01 S	418.4	11-11-62	28.7	389.7	5050
		4-11-63	29.0	389.4	
12S/01W-20F01 S	408.4	4-11-63	38.5	369.9	5050
12S/01W-20L01 S	403.6	11-11-62	32.3	371.3	5050
		4-11-63	40.1P	363.5	
12S/01W-20L02 S	406.9	4-25-63	45.6P	361.3	5050
12S/01W-25N02 S	441.1	7-19-62	55.2	385.9	5229
		8-16-62	71.2P	369.9	
		9-19-62	58.0	383.1	
		10-23-62	56.1	385.0	
		11-23-62	57.8	383.3	
		12-19-62	57.0	384.1	
		1-23-63	70.3P	370.8	
		2-20-63	57.1	384.0	
		3-15-63	55.7	385.4	
		4-19-63	55.7	385.4	
		5-16-63	71.0P	370.1	
		6-19-63	72.3P	368.8	
12S/01W-26C01 S	451.8	11-11-62	27.2	424.6	5050
		4-11-63	35.2	416.6	
12S/01W-26Q01 S	436.6	6-19-63	DRY		5229
12S/01W-29D01 S	378.5	7-20-62	22.9	355.6	5229
		8-21-62	20.5	358.0	
		9-21-62	20.5	358.0	
		(CONT.)			
SAN PASQUAL HYDRO SUBUNIT					Z-05.C0
SAN PASQUAL HYDRO SUBAREA					Z-05.C2
12S/01W-29D01 S	378.5	10-24-62	20.6	357.9	5229
		11-27-62	20.7	357.8	
		12-21-62	20.7	357.8	
		1-24-63	20.7	357.8	
		2-21-63	20.5	358.0	
		3-23-63	20.6	357.9	
		4-23-63	20.6	357.9	
		5-17-63	20.6	357.9	
		6-21-63	20.8	357.7	
12S/01W-29D03 S	386.0	6-21-63	DRY		5229
12S/01W-30A01 S	375.5	7-20-62	17.5	358.0	5229
		8-21-62	17.8	357.7	
		9-21-62	18.0	357.5	
		10-24-62	18.9	356.6	
		11-27-62	18.1	357.4	
		12-21-62	18.0	357.5	
		1-24-63	17.7	357.8	
		2-21-63	17.9	357.6	
		3-23-63	17.9	357.6	
		4-23-63	17.8	357.7	
		5-17-63	17.9	357.6	
		6-21-63	18.2	357.3	
12S/01W-30A04 S	398.8	6-21-63	DRY		5229
12S/01W-30A05 S	398.1	7-20-62	50.3	347.8	5229
		8-21-62	48.8	349.3	
		9-21-62	49.0P	349.1	
		10-24-62	51.9	346.2	
		11-27-62	47.8	350.3	
		12-21-62	46.3	351.8	
		1-24-63	48.2	349.9	
		2-21-63	47.5	350.6	
		3-23-63	46.6	351.5	
		4-23-63	46.7	351.4	
		5-23-63	47.0	351.1	
		6-21-63	47.5	350.6	
12S/01W-30J01 S	367.0	7-20-62	16.7	350.3	5229
		8-21-62	17.8	349.2	
		9-20-62	16.3	350.7	
		10-24-62	16.4	350.6	
		(CONT.)			

S Questionable measurement
** Approximate ground surface elevation
P Pumping measurement
A Air gauge measurement

GROUND WATER LEVELS AT WELLS

State Well Number	G.S.Elev., in feet	Date	Dist. G.S. to Water Surface in feet	Water Surface Elev., in feet	Agency Supplying Data
SAN DIEGUITO HYDRO UNIT Z-05.00					
SAN PASQUAL HYDRO SUBUNIT Z-05.C0					
SAN PASQUAL HYDRO SUBAREA Z-05.C2					
		(CONT.)			
12S/01W-30J01 S	367.0	11-27-62	16.9	350.1	5229
		12-21-62	16.8	350.2	
		1-24-63	16.1	350.9	
		2-21-63	16.3	350.7	
		3-23-63	16.4	350.6	
		4-23-63	16.3	350.7	
		5-17-63	16.3	350.7	
		6-21-63	16.3	350.7	
12S/01W-30Q01 S	383.9	11-11-62	44.6	339.3	5050
		4-11-63	38.2	345.7	
12S/01W-30R01 S	358.8	7-20-62	16.2	342.6	5229
		8-21-62	16.1	342.7	
		9-20-62	17.5	341.3	
		10-24-62	17.5	341.3	
		11-27-62	19.1	339.7	
		12-20-62	17.3	341.5	
		1-24-63	17.3	341.5	
		2-21-63	17.5	341.3	
		3-23-63	19.5	339.3	
		4-23-63	16.8	342.0	
		5-17-63	16.9	341.9	
		6-21-63	17.1	341.7	
12S/01W-30R03 S	356.4	6-21-63	DRY		5229
12S/01W-31A01 S	353.0	7-20-62	14.4	338.6	5229
		8-21-62	14.9	338.1	
		9-20-62	15.2	337.8	
		10-24-62	15.3	337.7	
		11-27-62	15.8	337.2	
		12-20-62	15.8	337.2	
		1-24-63	15.7	337.3	
		2-20-63	15.7	337.3	
		3-23-63	15.8	337.2	
		4-23-63	16.0	337.0	
		5-17-63	16.5	336.5	
		6-20-63	17.7	335.3	
12S/01W-31A02 S	351.7	7-20-62	13.8	337.9	5229
		8-21-62	14.3	337.4	
		9-20-62	14.7	337.0	
		(CONT.)			

State Well Number	G.S.Elev., in feet	Date	Dist. G.S. to Water Surface in feet	Water Surface Elev., in feet	Agency Supplying Data
SAN PASQUAL HYDRO SUBUNIT Z-05.C0					
SAN PASQUAL HYDRO SUBAREA Z-05.C2					
12S/01W-31A02 S	351.7	10-24-62	14.8	336.9	5229
		11-27-62	14.8	336.9	
		12-20-62	14.7	337.0	
		1-24-63	14.7	337.0	
		2-20-63	14.6	337.1	
		3-23-63	14.7	337.0	
		4-23-63	14.9	336.8	
		5-17-63	15.4	336.3	
		6-20-63	16.3	335.4	
12S/01W-31A03 S	354.0	7-20-62	16.3	337.7	5229
		8-21-62	15.8	338.2	
		9-20-62	15.8	338.2	
		10-24-62	15.8	338.2	
		11-27-62	15.9	338.1	
		12-20-62	16.4	337.6	
		1-24-63	15.9	338.1	
		2-20-63	19.4	334.6	
		3-23-63	15.1	338.9	
		4-23-63	15.1	338.9	
		5-17-63	16.7	337.3	
		6-21-63	16.1	337.9	
12S/01W-31G01 S	355.8	6-20-63	DRY		5229
12S/01W-31H01 S	358.5	7-20-62	20.4	338.1	5229
		8-16-62	19.7	338.8	
		9-20-62	19.9	338.6	
		10-24-62	20.5	338.0	
		11-27-62	20.7	337.8	
		12-20-62	20.9	337.6	
		1-24-63	21.0	337.5	
		2-21-63	21.2	337.3	
		3-23-63	21.4	337.1	
		4-23-63	21.6	336.9	
		5-17-63	22.2	336.3	
		6-20-63	24.7	333.8	
12S/01W-31L03 S	353.0**	7-19-62	36.6P	316.4	5229
		8-16-62	40.0P	313.0	
		10-24-62	32.0	321.0	
		12-20-62	34.4	318.6	
		2-20-63	35.6	317.4	
		4-19-63	34.6	318.4	
		(CONT.)			

* Questionable measurement

** Approximate ground surface elevation

P Pumping measurement

A Air gauge measurement

GROUND WATER LEVELS AT WELLS

State Well Number	G.S. Elev., in feet	Date	Dist. G.S. to Water Surface in feet	Water Surface Elev., in feet	Agency Supplying Data
SAN DIEGUITO HYDRO UNIT Z-05.00					
SAN PASQUAL HYDRO SUBUNIT Z-05.C0					
SAN PASQUAL HYDRO SUBAREA Z-05.C2					
12S/01W-31P01 S	345.3	7-19-62	47.7*	297.6	5229
		8-21-62	48.4*	296.9	
		9-21-62	DRY		
		10-25-62	DRY		
		11-23-62	DRY		
		12-20-62	DRY		
		1-24-63	44.0	301.3	
		2-21-63	37.5	307.8	
		3-15-63	42.1*	303.2	
		4-19-63	41.0	304.3	
		5-16-63	DRY		
		6-20-63	DRY		
12S/01W-32B01 S	373.5	7-20-62	18.3	355.2	5229
		8-16-62	19.2	354.3	
		9-19-62	18.6	354.9	
		10-24-62	19.2	354.3	
		11-27-62	19.2	354.3	
		12-20-62	19.3	354.2	
		1-23-63	19.6	353.9	
		2-20-63	19.7	353.8	
		3-15-63	19.9	353.6	
		4-23-63	19.8	353.7	
		5-17-63	20.2	353.3	
		6-20-63	20.9	352.6	
12S/01W-32C01 S	361.8	7-20-62	14.3	347.5	5229
		8-16-62	20.4P	341.4	
		9-20-62	17.8P	344.0	
		10-24-62	20.9P	340.9	
		11-27-62	19.4	342.4	
		12-20-62	18.3	343.5	
		1-23-63	21.5P	340.3	
		2-20-63	20.1	341.7	
		3-15-63	16.5	345.3	
		4-23-63	18.7	343.1	
		5-17-63	17.2	344.6	
		6-20-63	18.7	343.1	
12S/01W-32E02 S	357.7	6-20-63	DRY		5229
12S/01W-32F01 S	361.5	7-20-62	10.3	351.2	5229
		8-16-62	10.3	351.2	
		9-19-62	10.6	350.9	
		(CONT.)			
12S/01W-32F01 S	361.5	10-24-62	10.9	350.6	5229
12S/01W-32G02 S	366.7	6-20-63	DRY		5229
12S/01W-32J02 S	370.2	7-20-62	26.0	344.2	5229
		8-16-62	29.5	340.7	
		9-19-62	22.1	348.1	
		10-24-62	22.7	347.5	
		11-27-62	22.0	348.2	
		12-20-62	22.2	348.0	
		1-23-63	22.1	348.1	
		6-20-63	26.6	343.6	
12S/01W-32K01 S	370.5	2-20-63	DRY		5229
12S/01W-32M01 S	358.8	7-20-62	DRY		5229
		8-21-62	DRY		
12S/01W-32N01 S	358.0	6-18-63	DRY		5229
12S/01W-32P01 S	364.5	7-20-62	DRY		5229
		8-21-62	DRY		
12S/01W-33E01 S	389.1	7-20-62	DRY		5229
		8-16-62	DRY		
		9-20-62	DRY		
12S/01W-33H01 S	389.4	6-20-63	DRY		5229
12S/01W-34A03 S	417.3	7-19-62	41.0	376.3	5229
		8-16-62	38.2	379.1	
		9-19-62	44.4	372.9	
		10-23-62	44.9	372.4	
		11-23-62	43.6	373.7	
		12-20-62	42.2	375.1	
		1-23-63	41.8	375.5	
		2-20-63	41.3	376.0	
		3-15-63	46.7	370.6	
		4-19-63	43.0	374.3	
		5-16-63	44.4	372.9	
		6-20-63	47.7	369.6	
12S/01W-34B01 S	412.7	6-20-63	DRY		5229

* Questionable measurement

** Approximate ground surface elevation

P Pumping measurement

A Air gauge measurement

GROUND WATER LEVELS AT WELLS

GROUND WATER LEVELS AT WELLS

State Well Number	G.S Elev., in feet	Date	Dist G.S. to Water Surface in feet	Water Surface Elev., in feet	Agency Supplying Data
SAN DIEGUITO HYDRO UNIT					Z-05.00
SAN PASQUAL HYDRO SUBUNIT					Z-05.C0
SAN PASQUAL HYDRO SUBAREA					Z-05.C2
12S/01W-34F01 S	400.6	7-19-62	25.5	375.1	5229
		8-16-62	24.5	376.1	
		9-19-62	25.2	375.4	
		10-23-62	27.4	373.2	
		11-23-62	27.2	373.4	
		12-20-62	29.1	371.5	
		1-23-63	30.7	369.9	
		2-20-63	25.6	375.0	
		3-15-63	24.3	376.3	
		4-19-63	24.5	376.1	
		5-16-63	25.5	375.1	
		6-20-63	28.2	372.4	
12S/01W-34J01 S	414.0	7-18-62	53.2P	360.8	5229
		8-15-62	52.9P	361.1	
		9-18-62	53.1P	360.9	
		10-22-62	40.7	373.3	
		11-21-62	42.5	371.5	
		12-19-62	42.0	372.0	
		1-22-63	41.9	372.1	
		2-19-63	40.4	373.6	
		3-14-63	40.2	373.8	
		4-18-63	39.8	374.2	
		5-15-63	40.3	373.7	
		6-18-63	43.8	370.2	
12S/01W-34K02 S	408.8	7-18-62	58.8P	350.0	5229
		8-15-62	59.0P	349.8	
		9-18-62	58.8P	350.0	
		10-22-62	59.0P	349.8	
		11-21-62	59.8P	349.0	
		12-19-62	59.0P	349.8	
		1-22-63	59.6P	349.2	
		2-19-63	41.1	367.7	
		3-14-63	59.4P	349.4	
		4-18-63	40.6	368.2	
		5-15-63	59.5P	349.3	
		6-18-63	58.4P	350.4	
12S/01W-34P03 S	400.7	8-15-62	34.0	366.7	5229
		9-18-62	38.6	362.1	
		10-22-62	35.7	365.0	
		11-21-62	36.7	364.0	
		12-19-62	36.6	364.1	
		(CONT.)			
12S/01W-34P03 S	400.7	1-22-63	38.2	362.5	5229
		2-19-63	35.8	364.9	
		3-14-63	35.5	365.2	
		4-18-63	36.2	364.5	
		5-15-63	37.3	363.4	
		6-18-63	40.7	360.0	
12S/01W-34Q01 S	404.3	7-18-62	68.1P	336.2	5229
		8-15-62	68.5P	335.8	
		9-18-62	69.0P	335.3	
		10-22-62	69.0P	335.3	
		11-21-62	69.0P	335.3	
		12-19-62	69.0P	335.3	
		1-22-63	69.6P	334.7	
		2-19-63	30.9	373.4	
		3-14-63	69.7P	334.6	
		4-18-63	31.5	372.8	
		5-15-63	69.9P	334.4	
		6-18-63	69.1P	335.2	
12S/01W-34Q02 S	404.3	7-18-62	38.7P	365.6	5229
		8-15-62	39.3P	365.0	
		9-18-62	38.4P	365.9	
		10-22-62	36.4P	367.9	
		11-21-62	36.9P	367.4	
		12-19-62	36.7P	367.6	
		1-22-63	38.7P	365.6	
		2-19-63	31.6	372.7	
		3-14-63	37.0P	367.3	
		4-18-63	31.6	372.7	
		5-15-63	36.5P	367.8	
		6-18-63	36.9P	367.4	
12S/01W-34R01 S	411.2	6-18-63	DRY		5229
12S/01W-35A01 S	444.1	7-19-62	62.0	382.1	5229
		8-15-62	63.4	380.7	
		9-19-62	64.0	380.1	
		10-23-62	63.6	380.5	
		11-23-62	64.6	379.5	
		12-19-62	62.8	381.3	
		1-23-63	63.9	380.2	
		2-20-63	62.3	381.8	
		3-15-63	59.4	384.7	
		(CONT.)			

* Questionable measurement
** Approximate ground surface elevation
P Pumping measurement
A Air-gauge measurement

GROUND WATER LEVELS AT WELLS

State Well Number	G.S.Elev., in feet	Date	Dist. G.S. to Water Surface in feet	Water Surface Elev., in feet	Agency Supplying Data
SAN DIEGUITO HYDRO UNIT Z-05.00					
SAN PASQUAL HYDRO SUBUNIT Z-05.C0					
SAN PASQUAL HYDRO SUBAREA Z-05.C2					
		(CONT.)			
12S/01W-35A01 S	444.1	4-19-63	59.6	384.5	5229
		5-16-63	60.8	383.3	
		6-19-63	62.3	381.8	
12S/01W-35B02 S	438.0	8-16-62	73.8	364.2	5229
		10-23-62	58.1	379.9	
		11-23-62	55.8	382.2	
		12-19-62	55.5	382.5	
		1-23-63	55.3	382.7	
		2-20-63	54.7	383.3	
		3-15-63	100.0*	338.0	
		4-19-63	55.8	382.2	
		5-16-63	59.1*	378.9	
12S/01W-35C01 S	426.0	6-20-63	DRY		5229
12S/01W-35C04 S	429.6	6-20-63	DRY		5229
12S/01W-35D02 S	419.3	7-19-62	49.1	370.2	5229
		8-16-62	39.3	380.0	
		10-23-62	47.9	371.4	
		12-20-62	41.2	378.1	
		2-20-63	40.1	379.2	
		4-19-63	40.1	379.2	
		6-20-63	46.8	372.5	
12S/01W-35F01 S	430.7	10-22-62	60.5P	370.2	5229
		12-19-62	50.6	380.1	
		1-23-63	59.9P	370.8	
		2-19-63	50.3	380.4	
		3-14-63	51.8	378.9	
		4-18-63	62.6P	368.1	
		6-18-63	53.1	377.6	
12S/01W-35F02 S	430.0	7-19-62	55.5	374.5	5229
		8-15-62	60.6P	369.4	
		9-18-62	60.2P	369.8	
		10-22-62	58.0P	372.0	
		11-21-62	57.4P	372.6	
		12-19-62	49.9	380.1	
		1-23-63	18.5*	411.5	
		2-19-63	49.1	380.9	
		3-14-63	51.4	378.6	
		(CONT.)			
12S/01W-35F02 S	430.0	4-18-63	59.6P	370.4	5229
		5-15-63	59.4P	370.6	
		6-18-63	52.4	377.6	
12S/01W-35F03 S	426.5	6-18-63	DRY		5229
12S/01W-35G02 S	436.2	7-19-62	50.6	385.6	5229
		8-16-62	53.4	382.8	
		9-19-62	52.8	383.4	
		10-23-62	53.4	382.8	
		11-23-62	53.5	382.7	
		12-20-62	53.3	382.9	
		1-23-63	53.1	383.1	
		2-20-63	52.5	383.7	
		3-15-63	53.2	383.0	
		4-19-63	53.5	382.7	
		5-16-63	53.9	382.3	
		6-19-63	54.7	381.5	
12S/01W-35H02 S	444.3	7-19-62	62.4*	381.9	5229
		8-15-62	70.0*	374.3	
		9-19-62	62.2*	382.1	
		10-22-62	63.2	381.1	
		11-23-62	62.9*	381.4	
		12-19-62	62.6*	381.7	
		1-23-63	61.6*	382.7	
		2-19-63	59.5	384.8	
		3-14-63	59.7	384.6	
		4-19-63	59.9	384.4	
		5-15-63	60.9	383.4	
		6-18-63	63.6	380.7	
12S/01W-35L04 S	429.7	7-18-62	51.2	378.5	5229
		8-15-62	53.4	376.3	
		9-18-62	53.3	376.4	
		10-22-62	52.8	376.9	
		11-21-62	54.3	375.4	
		12-19-62	51.7	378.0	
		1-22-63	52.3	377.4	
		2-19-63	49.1	380.6	
		3-14-63	50.4	379.3	
		4-18-63	50.2	379.5	
		5-15-63	49.0	380.7	
		6-18-63	51.9	377.8	

* Questionable measurement
** Approximate ground surface elevation
P Pumping measurement
A Air gauge measurement

GROUND WATER LEVELS AT WELLS

State Well Number	G.S. Elev., in feet	Date	Dist. G.S. to Water Surface in feet	Water Surface Elev., in feet	Agency Supplying Data
SAN DIEGUITO HYDRO UNIT					Z-05.00
SAN PASQUAL HYDRO SUBUNIT					Z-05.C0
SAN PASQUAL HYDRO SUBAREA					Z-05.C2
12S/01W-35M01 S	416.1	8-15-62	40.4P	375.7	5229
		9-18-62	41.3P	374.8	
		10-22-62	33.7	382.4	
		11-21-62	35.9	380.2	
		12-19-62	34.8	381.3	
		1-22-63	35.5	380.6	
		2-19-63	34.8	381.3	
		3-14-63	41.1P	375.0	
		4-18-63	38.4	377.7	
		5-15-63	43.2P	372.9	
		6-18-63	44.0P	372.1	
12S/01W-35M02 S	419.6	6-18-63	DRY		5229
12S/01W-35M03 S	418.6	8-15-62	43.1	375.5	5229
		10-22-62	44.4	374.2	
		12-19-62	50.9	367.7	
		1-22-63	50.9	367.7	
		4-18-63	35.1	383.5	
		6-18-63	47.5	371.1	
12S/01W-36C03 S	452.7	6-19-63	DRY		5229
12S/01W-36D01 S	447.1	7-19-62	58.0	389.1	5229
		8-15-62	59.0	388.1	
		9-19-62	59.7	387.4	
		10-23-62	60.4	386.7	
		11-23-62	62.3	384.8	
		12-19-62	62.6	384.5	
		1-23-63	65.8	381.3	
		2-20-63	65.2	381.9	
		3-15-63	65.3	381.8	
		4-19-63	67.7	379.4	
		5-16-63	DRY		
		6-19-63	DRY		
12S/01W-36F01 S	458.5	6-19-63	DRY		5229
12S/01W-36G01 S	464.2	7-19-62	51.2	413.0	5229
		8-15-62	52.1P	412.1	
		9-19-62	58.3	405.9	
		10-23-62	56.8	407.4	
		11-23-62	58.7	405.5	
		12-19-62	60.2	404.0	
		(CONT.)			
SAN PASQUAL HYDRO SUBUNIT					Z-05.C0
SAN PASQUAL HYDRO SUBAREA					Z-05.C2
12S/01W-36G01 S	464.2	1-23-63	65.4	398.8	5229
		2-19-63	59.5	404.7	
		3-14-63	60.2	404.0	
		4-18-63	60.4	403.8	
		5-15-63	62.4	401.8	
		6-18-63	63.8	400.4	
12S/01W-36H01 S	467.1	7-19-62	56.7	410.4	5229
		8-15-62	50.9	416.2	
		9-19-62	53.2	413.9	
		10-23-62	55.7	411.4	
		11-23-62	58.0	409.1	
		12-19-62	59.8	407.3	
		1-23-63	61.6	405.5	
		2-19-63	59.8P	407.3	
		3-14-63	60.6	406.5	
		4-18-63	60.7	406.4	
		5-15-63	63.3P	403.8	
		6-18-63	66.9P	400.2	
13S/01W-03D01 S	401.4	6-18-63	DRY		5229
13S/01W-03E01 S	399.2	4-11-63	22.2	377.0	5050
13S/01W-03E02 S	400.1	7-18-62	24.0	376.1	5229
		8-15-62	23.7	376.4	
		9-18-62	25.5	374.6	
		10-22-62	24.5	375.6	
		11-21-62	25.9	374.2	
		12-18-62	24.3	375.8	
		1-22-63	24.8	375.3	
		2-19-63	24.0	376.1	
		3-14-63	24.3	375.8	
		4-18-63	24.0	376.1	
		5-15-63	25.0	375.1	
		6-18-63	DRY		
13S/01W-03F01 S	401.2	10-22-62	33.2	368.0	5229
	401.7	11-11-62	25.2P	376.5	5050
	401.2	11-21-62	24.5	376.7	5229
		12-19-62	25.6	375.6	
		1-22-63	26.2	375.0	
		2-19-63	22.8	378.4	
		3-14-63	23.7	377.5	
		(CONT.)			

* Questionable measurement
** Approximate ground surface elevation
P Pumping measurement
A Air gauge measurement

GROUND WATER LEVELS AT WELLS

SAN DIEGUITO HYDRO UNIT Z-05.00

SAN PASQUAL HYDRO SUBUNIT Z-05.C0
SAN PASQUAL HYDRO SUBAREA Z-05.C2

State Well Number	G.S. Elev., in feet	Date	Dist. G.S to Water Surface in feet	Water Surface Elev., in feet	Agency Supplying Data
		(CONT.)			
13S/01W-03F01 S	401.7	4-11-63	25.8*	375.9	5050
		4-18-63	23.5	377.7	
		5-15-63	25.1	376.1	
		6-18-63	30.1	371.1	
13S/01W-04A01 S	389.0	7-18-62	11.2	377.8	5229
		8-15-62	11.3	377.7	
		9-18-62	11.6	377.4	
		10-22-62	12.8	376.2	
		11-21-62	DRY		
		12-19-62	DRY		
		1-22-63	DRY		
		2-19-63	DRY		
		3-14-63	DRY		
		4-18-63	DRY		
		5-15-63	DRY		
		6-18-63	DRY		
13S/01W-04C01 S	382.1	7-18-62	16.7	365.4	5229
		8-15-62	18.7P	363.4	
		9-18-62	20.3P	361.8	
		10-22-62	24.1P	358.0	
		11-21-62	19.4	362.7	
		12-19-62	19.7	362.4	
		1-22-63	20.0	362.1	
		2-19-63	20.4	361.7	
		3-14-63	21.1	361.0	
		4-18-63	21.9	360.2	
		5-15-63	22.6	359.5	
		6-18-63	23.2	358.9	
13S/01W-05A01 S	373.8	6-18-63	DRY		5229
13S/01W-05A02 S	372.6	7-18-62	28.5P	344.1	5229
		8-15-62	38.0P	334.6	
		9-18-62	38.0P	334.6	
		10-22-62	37.9P	334.7	
		11-21-62	38.9P	333.7	
		12-18-62	38.5P	334.1	
		1-22-63	38.3P	334.3	
		2-19-63	28.8	343.8	
		3-14-63	38.4P	334.2	
		4-18-63	31.7	340.9	
		(CONT.)			
13S/01W-05A02 S	372.6	5-15-63	34.3P	338.3	5229
		6-18-63	36.6P	336.0	
13S/01W-06M02 S	336.0	11-10-62	62.5P	273.5	5050
		4-10-63	42.7	293.3	
13S/02W-01A01 S	344.7	6-20-63	DRY		5229
13S/02W-01J01 S	332.7	11-10-62	62.8*	269.9	5050
		4-10-63	44.1*	288.6	

* Questionable measurement
** Approximate ground surface elevation
P Pumping measurement
A Air gauge measurement

GROUND WATER LEVELS AT WELLS

SAN DIEGUITO HYDRO UNIT Z-05.00

SANTA MARIA VALLEY HYDRO SUBUNIT Z-05.D0
RAMONA HYDRO SUBAREA Z-05.D1

State Well Number	G.S. Elev., in feet	Date	Dist. G.S. to Water Surface in feet	Water Surface Elev., in feet	Agency Supplying Data
12S/01E-34R01 S	1570.0**	11-10-62	41.2P	1528.8	5050
		4-09-63	38.0	1532.0	
13S/01E-02R01 S	1520.0**	11-10-62	25.2	1494.8	5050
		4-10-63	25.2	1494.8	
13S/01E-02R02 S	1518.0**	11-10-62	26.0	1492.0	5050
		4-10-63	26.0	1492.0	
13S/01E-03K01 S	1515.0**	11-10-62	40.6	1474.4	5050
		4-09-63	40.2	1474.8	
13S/01E-10J01 S	1465.0**	7-24-62	22.7	1442.3	4402
		8-23-62	23.1	1441.9	
		9-24-62	23.3	1441.7	
		10-24-62	23.3	1441.7	
		11-23-62	23.4	1441.6	
		12-24-62	23.5	1441.5	
		1-24-63	23.6	1441.4	
		2-23-63	23.4	1441.6	
		3-21-63	23.3	1441.7	
		4-23-63	23.2	1441.8	
		5-23-63	23.0	1442.0	
		6-24-63	23.2	1441.8	
13S/01E-10J02 S	1465.0	11-10-62	22.5	1442.5	5050
		4-09-63	18.8	1446.2	
13S/01E-11P01 S	1458.6**	7-24-62	21.3	1429.7	4402
		8-23-62	21.6	1428.4	
		9-24-62	21.8	1428.2	
		10-24-62	22.1	1428.0	
		11-23-62	22.1	1427.9	
		12-24-62	22.3	1427.7	
		1-24-63	22.2	1427.8	
		2-23-63	21.8	1428.2	
		3-21-63	21.5	1428.5	
		4-23-63	21.3	1428.7	
		5-23-63	21.2	1428.8	
		6-24-63	21.4	1428.6	
13S/01E-11M01 S	1465.0**	7-24-62	23.9	1441.1	4402
		8-23-62	26.4	1438.6	
		9-24-63	23.9	1441.1	
		(CONT.)			

State Well Number	G.S Elev., in feet	Date	Dist G.S to Water Surface in feet	Water Surface Elev., in feet	Agency Supplying Data
13S/01E-11M01 S	1465.0**	10-24-62	23.7	1441.3	4402
		11-23-62	23.7	1441.3	
		12-24-62	23.8	1441.2	
		1-24-63	25.9	1439.1	
		2-23-63	23.9	1441.1	
		3-21-63	23.9	1441.1	
		4-23-63	23.8	1441.2	
		5-23-63	24.0	1441.0	
		6-24-63	24.0	1441.0	
13S/01E-11M02 S	1455.5**	7-24-62	23.1	1432.4	4402
		8-23-62	23.5	1432.0	
		9-24-62	23.5	1432.0	
		10-24-62	23.6	1431.9	
		11-23-62	23.7	1431.8	
		12-24-62	23.7	1431.8	
		1-24-63	23.8	1431.7	
		2-23-63	23.8	1431.7	
		3-21-63	23.9	1431.6	
		4-23-63	23.7	1431.8	
		5-23-63	23.7	1431.8	
		6-24-63	24.4	1431.1	
13S/01E-11M03 S	1465.0**	7-24-62	23.1	1441.9	4402
		8-23-62	23.0	1442.0	
		9-24-62	23.3	1441.7	
		10-24-62	23.3	1441.7	
		11-23-62	23.3	1441.7	
		12-24-62	23.5	1441.5	
		1-24-63	23.6	1441.4	
		2-23-63	23.5	1441.5	
		3-21-63	23.6	1441.4	
		4-23-63	23.4	1441.6	
		5-23-63	23.5	1441.5	
		6-24-63	23.5	1441.5	
13S/01E-11Q02 S	1480.0	4-10-63	21.4	1458.6	5050
13S/01E-14A02 S	1500.0**	11-10-62	13.3	1486.7	5050
		4-10-63	11.2	1488.8	
13S/01E-15B01 S	1425.0**	7-24-62	21.4	1403.6	4402
		8-23-62	22.4	1402.6	
		9-24-63	22.4	1402.6	
		(CONT.)			

* Questionable measurement
** Approximate ground surface elevation
P Pumping measurement
A Air gauge measurement

GROUND WATER LEVELS AT WELLS

State Well Number	G.S.Elev., in feet	Date	Dist. G.S. to Water Surface in feet	Water Surface Elev., in feet	Agency Supplying Data
SAN DIEGUITO HYDRO UNIT Z-05.00					
SANTA MARIA VALLEY HYDRO SUBUNIT Z-05.D0					
RAMONA HYDRO SUBAREA Z-05.D1					
		(CONT.)			
13S/01E-15B01 S	1425.0**	10-24-62	22.4	1402.6	4402
		11-23-62	22.5	1402.5	
		12-24-62	22.5	1402.5	
		1-24-63	22.8	1402.2	
		2-23-63	21.5	1403.5	
		3-21-63	21.0	1404.0	
		4-23-63	20.7	1404.3	
		5-23-63	20.6	1404.4	
		6-24-63	20.8	1404.2	
13S/01E-15B02 S	1435.0**	10-24-62	21.0	1414.0	4402
		11-23-62	21.1	1413.9	
		12-24-62	21.1	1413.9	
		1-24-63	20.5	1414.5	
		2-23-63	20.1	1414.9	
		3-21-63	19.8	1415.2	
		4-23-63	19.4	1415.6	
		5-23-63	19.8	1415.2	
		6-24-63	19.9	1415.1	
13S/01E-15E02 S	1421.0**	11-12-62	17.2	1403.8	5050
		4-10-63	16.1	1404.9	
13S/01E-15M01 S	1410.0**	7-24-62	18.3	1391.7	4402
		8-23-62	19.3	1390.7	
		9-24-62	19.5	1390.5	
		10-24-62	20.7	1389.3	
		11-23-62	19.5	1390.5	
		12-24-62	19.0	1391.0	
		1-24-63	21.0	1389.0	
		2-23-63	17.8	1392.2	
		3-21-63	17.6	1392.4	
		4-23-63	17.3	1392.7	
		5-23-63	17.6	1392.4	
		6-24-63	17.9	1392.1	
13S/01E-16P01 S	1405.0	11-12-62	18.6*	1386.4	5050
13S/01E-16P03 S	1399.0	11-12-62	22.9	1376.1	5050
		4-10-63	20.1	1378.9	
13S/01E-17Q02 S	1390.0**	11-12-62	23.4	1366.6	5050
		4-10-63	23.7	1366.3	
13S/01E-19J01 S	1360.0**	11-12-62	10.0	1350.0	5050
		4-10-63	9.1	1350.9	
13S/01E-22D01 S	1423.0**	11-12-62	32.1	1390.9	5050
		4-10-63	39.9	1383.1	
13S/01E-23K01 S	1520.0**	11-11-62	69.1	1450.9	5050
		4-10-63	64.6	1455.4	
13S/01E-27B01 S	1455.0**	11-11-62	33.9*	1421.1	5050
		4-10-63	35.3*	1419.7	
13S/01E-28C01 S	1420.0**	11-11-62	25.1	1394.9	5050
		4-10-63	23.5	1396.5	
13S/01E-29P01 S	1435.0**	11-11-62	78.5P	1356.5	5050
		4-10-63	45.1	1389.9	
13S/01W-13H01 S	1370.0**	11-12-62	20.1P	1349.9	5050
		4-10-63	30.4P	1339.6	
13S/01W-24K01 S	1360.0**	11-12-62	11.9	1348.1	5050
		4-10-63	9.7	1350.3	
LOWER HATFIELD HYDRO SUBAREA Z-05.D2					
13S/02E-17C01 S	1820.0**	11-11-62	28.6	1791.4	5050
		4-09-63	31.1*	1788.9	
WASH HOLLOW HYDRO SUBAREA Z-05.D3					
13S/02E-15E01 S	2070.0**	11-11-62	23.4	2046.6	5050
		4-09-63	26.3	2043.7	
UPPER HATFIELD HYDRO SUBAREA Z-05.D4					
13S/02E-09H01 S	2318.0**	11-11-62	13.9	2304.1	5050
		4-09-63	13.4	2304.6	

* Questionable measurement
** Approximate ground surface elevation
P Pumping measurement
A Air gauge measurement

GROUND WATER LEVELS AT WELLS

GROUND WATER LEVELS AT WELLS

State Well Number	G.S. Elev., in feet	Date	Dist. G.S. to Water Surface in feet	Water Surface Elev., in feet	Agency Supplying Data
SAN DIEGUITO HYDRO UNIT Z-05.00					
SANTA MARIA VALLEY HYDRO SUBUNIT Z-05.D0					
UPPER HATFIELD HYDRO SUBAREA Z-05.D4					
13S/02E-10K01 S	2460.0**	11-11-62	23.3	2436.7	5050
		4-09-63	24.1	2435.9	
13S/02E-11C01 S	2490.0**	11-11-62	17.2*	2472.8	5050
		4-09-63	15.1	2474.9	
EAST SANTA TERESA HYDRO SUBAREA Z-05.D6					
13S/02E-03E01 S	2520.0**	11-10-62	29.4	2490.6	5050
		4-09-63	30.1	2489.9	
WEST SANTA TERESA HYDRO SUBAREA Z-05.D7					
12S/02E-32H01 S	2345.0**	11-10-62	17.5*	2327.5	5050
		4-09-63	15.7	2329.3	
SANTA YSABEL HYDRO SUBUNIT Z-05.E0					
BODEN HYDRO SUBAREA Z-05.E1					
12S/01E-34Q01 S	1595.0**	11-10-62	70.1	1524.9	5050
		4-09-63	64.9	1530.1	
13S/01E-03P01 S	1497.0	11-10-62	38.8	1458.2	5050
		4-09-63	37.9	1459.1	
PAMO HYDRO SUBAREA Z-05.E2					
11S/01E-35P02 S	1060.0**	11-10-62	24.2	1035.8	5050
		4-09-63	22.0	1038.0	
11S/01E-35P03 S	1058.0**	11-10-62	20.6	1037.4	5050
		4-09-63	19.8	1038.2	
12S/01E-02L01 S	1040.0**	11-10-62	27.2*	1012.8	5050
		4-09-63	23.0	1017.0	
12S/01E-02P01 S	1030.0**	11-10-62	14.3	1015.7	5050
		4-09-63	14.3	1015.7	
12S/01E-02P02 S	1030.0**	11-10-62	13.0	1017.0	5050
		4-09-63	13.7	1016.3	
12S/01E-11L02 S	1002.0**	11-10-62	22.2*	979.8	5050
		4-09-63	21.2	980.8	
12S/03E-16C01 S	3015.0**	11-10-62	13.2	3001.8	5050
		4-09-63	6.4	3008.6	
12S/03E-21N01 S	2970.0**	11-10-62	11.7*	2958.3	5050
		4-09-63	5.2	2964.8	
12S/03E-28C01 S	2980.0**	11-10-62	20.5	2959.5	5050
		4-09-63	21.3P	2958.7	

* Questionable measurement
** Approximate ground surface elevation
P Pumping measurement
A Air gauge measurement

GROUND WATER LEVELS AT WELLS

SAN DIEGO HYDRO UNIT Z-07.00

LOWER SAN DIEGO HYDRO SUBUNIT Z-07.A0
SANTEE HYDRO SUBAREA Z-07.A2

State Well Number	G.S.Elev., in feet	Date	Dist. G.S. to Water Surface in feet	Water Surface Elev., in feet	Agency Supplying Data
15S/01E-17B01 S	430.0**	7-01-62	53.4	376.6	5420
		8-01-62	53.4	376.6	
		9-01-62	53.2	376.8	
		10-01-62	53.0	377.0	
		11-01-62	53.1	376.9	
		12-04-62	53.0	377.0	
		1-02-63	53.3	376.7	
		2-02-63	53.6	376.4	
		3-01-63	53.5	376.5	
		4-02-63	52.8	377.2	
		5-08-63	52.5	377.5	
		6-05-63	52.4	377.6	
15S/01E-17B02 S	425.0**	7-01-62	50.8	374.2	5420
		8-01-62	50.8	374.2	
		9-01-62	50.6	374.4	
		10-01-62	50.5	374.5	
		11-01-62	50.5	374.5	
		12-04-62	50.4	374.6	
		1-02-63	50.3	374.7	
		2-02-63	50.1	374.9	
		3-01-63	50.0	375.0	
		4-02-63	50.0	375.0	
		5-08-63	49.9	375.1	
		6-05-63	50.2	374.8	
15S/01E-17H02 S	430.0**	7-01-62	57.6	372.4	5420
		8-01-62	57.6	372.4	
		9-01-62	57.8	372.2	
		10-01-62	57.7	372.3	
		11-01-62	57.1	372.9	
		12-04-62	57.1	372.9	
		1-02-63	57.0	373.0	
		2-02-63	56.9	373.1	
		3-01-63	56.1	373.9	
		4-02-63	56.8	373.2	
		5-08-63	56.6	373.4	
		6-05-63	56.6	373.4	
15S/01E-17H07 S	435.0	7-01-62	55.9	379.1	5420
		9-01-62	55.8	379.2	
		9-01-62	55.7	379.3	
		10-01-62	55.6	379.4	
		11-01-62	55.5	379.5	
		(CONT.)			
15S/01E-17H07 S	435.0	12-04-62	55.5	379.5	5420
		1-02-63	55.7	379.3	
		2-02-63	55.2	379.8	
		3-01-63	55.1	379.9	
		4-02-63	55.1	379.9	
		5-08-63	55.0	380.0	
		6-05-63	55.1	379.9	
15S/01E-18L02 S	400.0**	6-01-63	45.0	355.0	4421
15S/01E-20R04 S	476.6	7-01-62	12.5	464.1	5420
		8-01-62	19.7	456.9	
		9-01-62	11.0	465.6	
		10-01-62	15.0	461.6	
		11-01-62	11.0	465.6	
		12-04-62	5.0	471.6	
		1-02-63	7.6	469.0	
		2-02-63	6.1	470.5	
		3-01-63	7.5	469.1	
		4-02-63	5.7	470.9	
		5-08-63	5.3	471.3	
		6-05-63	5.1	471.5	
15S/01E-20D01 S	428.9	7-01-62	49.6	379.3	5420
		8-01-62	49.8	379.1	
		9-01-62	49.5	379.4	
		10-01-62	49.0	379.9	
		11-01-62	49.1	379.8	
		12-04-62	49.5	379.4	
		1-02-63	49.5	379.4	
		2-02-63	49.6	379.3	
		3-01-63	48.9	380.0	
		4-02-63	45.5	383.4	
		5-08-63	41.0	387.9	
		6-05-63	39.5	389.4	
15S/01E-20D02 S	409.7	7-01-62	31.0	378.7	5420
		8-01-62	31.9	377.8	
		9-01-62	31.5	378.2	
		10-01-62	31.7	378.0	
		11-01-62	31.2	378.5	
		12-04-62	31.5	378.2	
		1-02-63	32.4	377.3	
		2-02-63	32.2	377.5	
		(CONT.)			

* Questionable measurement
** Approximate ground surface elevation
P Pumping measurement
A Air gauge measurement

GROUND WATER LEVELS AT WELLS

State Well Number	G.S.Elev., in feet	Date	Dist. G.S. to Water Surface in feet	Water Surface Elev., in feet	Agency Supplying Data
SAN DIEGO HYDRO UNIT					Z-07.00
LOWER SAN DIEGO HYDRO SUBUNIT					Z-07.A0
SANTEE HYDRO SUBAREA					Z-07.A2
		(CONT.)			
15S/01E-20D02 S	409.7	3-01-63	32.2	377.5	5420
		4-02-63	31.2	378.5	
		5-08-63	31.1	378.6	
		6-05-63	31.0	378.7	
EL MONTE HYDRO SUBAREA					Z-07.A5
15S/01E-09P01 S	445.0**	7-01-62	58.3	386.7	5420
		8-01-62	58.3	386.7	
		9-01-62	58.2	386.8	
		10-01-62	58.3	386.7	
		11-01-62	58.4	386.6	
		12-04-62	58.4	386.6	
		1-02-63	58.4	386.6	
		2-02-63	58.5	386.5	
		3-01-63	58.5	386.5	
		4-02-63	58.0	387.0	
		5-08-63	58.6	386.4	
		6-05-63	58.1	386.9	
15S/01E-09Q01 S	451.5	7-01-62	57.6	393.9	5420
		8-01-62	57.5	394.0	
		9-01-62	57.2	394.3	
		10-01-62	57.3	394.2	
		11-01-62	58.1	393.4	
		12-04-62	58.0	393.5	
		1-02-63	58.2	393.3	
		2-02-63	58.3	393.2	
		3-01-63	58.4	393.1	
		4-02-63	58.5	393.0	
		5-08-63	58.6	392.9	
		6-05-63	58.7	392.8	
15S/01E-09Q02 S	460.0**	7-01-62	56.8	403.2	5420
		8-01-62	57.0	403.0	
		9-01-62	57.2	402.8	
		10-01-62	57.4	402.6	
		11-01-62	57.3	402.7	
		12-04-62	57.5	402.5	
		1-02-63	57.8	402.2	
		2-02-63	57.9	402.1	
		(CONT.)			

State Well Number	G.S.Elev., in feet	Date	Dist. G.S. to Water Surface in feet	Water Surface Elev., in feet	Agency Supplying Data
LOWER SAN DIEGO HYDRO SUBUNIT					Z-07.A0
EL MONTE HYDRO SUBAREA					Z-07.A5
15S/01E-09Q02 S	460.0**	3-01-63	58.2	401.8	5420
		4-02-63	58.2	401.8	
		5-08-63	58.3	401.7	
		6-05-63	58.4	401.6	
15S/01E-09R01 S	450.0**	7-01-62	52.2	397.8	5420
		8-01-62	52.3	397.7	
		9-01-62	52.5	397.5	
		10-01-62	52.8	397.2	
		11-01-62	53.1	396.9	
		12-04-62	53.3	396.7	
		1-02-63	53.6	396.4	
		2-02-63	53.5	396.5	
		3-01-63	53.9	396.1	
		4-02-63	54.1	395.9	
		5-08-63	54.2	395.8	
		6-05-63	54.4	395.6	
15S/01E-10N01 S	450.0**	7-01-62	52.4	397.6	5420
		8-01-62	52.6	397.4	
		9-01-62	53.0	397.0	
		10-01-62	53.3	396.7	
		11-01-62	53.6	396.4	
		12-04-62	53.8	396.2	
		1-02-63	54.2	395.8	
		2-02-63	54.2	395.8	
		3-01-63	54.5	395.5	
		4-02-63	54.5	395.5	
		5-08-63	54.9	395.1	
		6-05-63	55.1	394.9	
15S/01E-16C02 S	440.0**	7-01-62	53.9	386.1	5420
		8-01-62	53.9	386.1	
		9-01-62	53.8	386.2	
		10-01-62	53.9	386.1	
		11-01-62	53.7	386.3	
		12-04-62	53.6	386.4	
		1-02-63	53.7	386.3	
		2-02-63	53.7	386.3	
		3-01-63	53.7	386.3	
		4-02-63	53.7	386.3	
		5-08-63	53.7	386.3	
		6-05-63	53.7	386.3	

C6-43

\# Questionable measurement
** Approximate ground surface elevation
P Pumping measurement
A Air gauge measurement

GROUND WATER LEVELS AT WELLS

State Well Number	G.S. Elev., in feet	Date	Dist. G.S. to Water Surface in feet	Water Surface Elev., in feet	Agency Supplying Data
SAN DIEGO HYDRO UNIT					
LOWER SAN DIEGO HYDRO SUBUNIT					Z-07.A0
EL MONTE HYDRO SUBAREA					Z-07.A5
15S/01E-16C03 S	448.5	7-01-62	58.3	390.2	5420
		8-01-62	58.3	390.2	
		9-01-62	58.2	390.3	
		10-01-62	58.3	390.2	
		11-01-62	58.4	390.1	
		12-04-62	58.3	390.2	
		1-02-63	58.4	390.1	
		2-02-63	58.5	390.0	
		3-01-63	58.5	390.0	
		4-02-63	58.6	389.9	
		5-08-63	58.6	389.9	
		6-05-63	58.6	389.9	
15S/01E-16C04 S	445.0**	7-01-62	57.7	387.3	5420
		8-01-62	57.8	387.2	
		9-01-62	57.6	387.4	
		10-01-62	57.7	387.3	
		11-01-62	57.8	387.2	
		12-04-62	57.7	387.3	
		1-02-63	57.9	387.1	
		2-02-63	57.9	387.1	
		3-01-63	57.9	387.1	
		4-02-63	58.5	386.5	
		5-08-63	58.5	386.5	
		6-05-63	57.8	387.2	
15S/01E-16E01 S	435.0	7-01-62	55.3	379.7	5420
		8-01-62	55.2	379.8	
		9-01-62	55.0	380.0	
		10-01-62	55.0	380.0	
		11-01-62	54.9	380.1	
		12-04-62	54.8	380.2	
		1-02-63	54.9	380.1	
		2-02-63	54.9	380.1	
		3-01-63	54.9	380.1	
		4-02-63	54.7	380.3	
		5-08-63	54.6	380.4	
		6-05-63	54.6	380.4	

State Well Number	G.S. Elev., in feet	Date	Dist. G.S. to Water Surface in feet	Water Surface Elev., in feet	Agency Supplying Data
Z-07.00					
CUYAMACA HYDRO SUBUNIT					Z-07.D0
SPENCER HYDRO SUBAREA					Z-07.D2
13S/04E-06A01 S	4280.0**	5-25-63	96.0	4184.0	5727

\# Questionable measurement
** Approximate ground surface elevation
P Pumping measurement
A Air gauge measurement

GROUND WATER LEVELS AT WELLS

State Well Number	G.S Elev., in feet	Date	Dist G.S. to Water Surface in feet	Water Surface Elev., in feet	Agency Supplying Data
SWEETWATER HYDRO UNIT					
LOWER SWEETWATER HYDRO SUBUNIT			Z-09.A0		
SWEETWATER HYDRO SUBAREA				Z-09.A2	
17S/01W-19J01 S	96.4	7-06-62	10.3	86.1	5703
		8-07-62	10.5	85.9	
		9-07-62	10.5	85.9	
		10-09-62	10.1	86.3	
		11-06-62	10.5	85.9	
		12-07-62	10.7	85.7	
		1-09-63	10.8	85.6	
		2-05-63	10.9	85.5	
		3-08-63	10.5	85.9	
		4-05-63	10.4	86.0	
		5-08-63	10.9	85.5	
		6-13-63	11.[illegible]	85.4	
17S/01W-19K01 S	91.0	7-06-62	9.3	81.7	5703
		8-07-62	9.4	81.6	
		9-07-62	9.3	81.7	
		10-09-62	9.7	81.3	
		11-06-62	9.6	81.4	
		12-07-62	9.7	81.3	
		1-09-63	9.6	81.4	
		2-05-63	9.5	81.5	
		3-08-63	9.1	81.9	
		4-05-63	9.4	81.6	
		5-08-63	9.1	81.9	
		6-13-63	9.8	81.2	
17S/01W-19K02 S	92.4	7-06-62	11.3	81.1	5703
		8-07-62	11.6	80.8	
		9-07-62	11.2	81.2	
		10-09-62	10.9	81.5	
		11-06-62	11.[illegible]	81.[illegible]	
		12-07-62	11.5	80.9	
		1-09-63	11.4	81.0	
		2-05-63	11.4	81.0	
		3-08-63	11.1	81.3	
		4-08-63	11.3	81.1	
		5-08-63	11.8	80.6	
17S/01W-19Q01 S	86.8	7-06-62	6.4	80.4	5703
		8-07-62	6.5	80.3	
		9-07-62	6.6	80.2	
		10-09-62	6.8	80.0	
		11-06-62	6.9	79.9	
		12-07-62	6.5	80.3	
		(CONT.)			

State Well Number	G.S Elev., in feet	Date	Dist G.S. to Water Surface in feet	Water Surface Elev., in feet	Agency Supplying Data
SWEETWATER HYDRO UNIT				Z-09.00	
LOWER SWEETWATER HYDRO SUBUNIT			Z-09.A0		
SWEETWATER HYDRO SUBAREA				Z-09.A2	
17S/01W-19Q01 S	86.8	1-09-63	6.4	80.4	5703
		2-05-63	6.5	80.3	
		3-08-63	6.1	80.7	
		4-05-63	6.5	80.3	
		5-08-63	6.7	80.1	
		6-13-63	6.7	80.1	
17S/01W-30E01 S	96.7	7-06-62	9.5	90.2	5703
		8-07-62	10.1	89.6	
		9-07-62	12.4	87.3	
		10-09-62	9.3	90.4	
		11-06-62	9.8	89.9	
		12-07-62	10.1	89.6	
		1-09-63	10.5	89.2	
		2-05-63	10.8	88.9	
		3-08-63	10.3	89.4	
		4-05-63	10.1	89.6	
		5-08-63	10.6	89.1	
		6-13-63	10.7	89.0	
17S/01W-30E01 S	71.6	7-06-62	4.3	67.3	5703
		8-07-62	4.4	67.2	
		9-07-62	4.4	67.2	
		10-09-62	4.4	67.2	
		11-06-62	4.1	67.5	
		12-07-62	4.2	67.4	
		1-09-63	4.3	67.3	
		2-05-63	4.5	67.1	
		3-08-63	4.5	67.1	
		4-05-63	4.0	67.6	
		5-09-63	4.2	67.4	
		6-13-63	3.9	67.7	
17S/01W-30F01 S	80.1	7-06-62	7.3	72.8	5703
		8-07-62	9.3	70.8	
		9-07-62	8.0	72.1	
		10-09-62	7.7	72.4	
		11-06-62	7.7	72.4	
		12-07-62	7.9	72.2	
		1-09-63	8.0	72.1	
		2-05-63	8.4	71.7	
		3-08-63	8.1	72.0	
		4-05-63	8.2	71.9	
		5-09-63	8.2	71.9	
		(CONT.)			

Questionable measurement
Approximate ground surface elevation
P Pumping measurement
A Air gauge measurement

GROUND WATER LEVELS AT WELLS

State Well Number	G.S Elev., in feet	Date	Dist. G.S to Water Surface in feet	Water Surface Elev., in feet	Agency Supplying Data
SWEETWATER HYDRO UNIT Z-09.00					
LOWER SWEETWATER HYDRO SUBUNIT Z-09.A0 SWEETWATER HYDRO SUBAREA Z-09.A2					
		(CONT.)			
17S/01W-30F01 S	80.1	6-13-63	7.5	72.6	5703
17S/01W-30M01 S	70.9	7-06-62	7.4	63.5	5703
		8-07-62	6.9	64.0	
		9-07-62	7.0	63.9	
		10-09-62	6.8	64.1	
		11-06-62	7.0	63.9	
		12-07-62	6.7	64.2	
		1-09-63	8.4	62.5	
		2-05-63	6.5	64.4	
		3-08-63	5.2	65.7	
		4-05-63	6.6	64.3	
		5-09-63	6.4	64.5	
		6-13-63	6.4	64.5	
17S/01W-30M02 S	71.3	7-06-62	7.3	64.0	5703
		8-07-62	6.6	64.7	
		9-07-62	6.8	64.5	
		10-09-62	6.7	64.6	
		11-06-62	6.7	64.6	
		12-07-62	6.6	64.7	
		1-09-63	7.8	63.5	
		2-05-63	7.9	63.4	
		3-08-63	6.0	65.3	
		4-05-63	6.5	64.8	
		5-09-63	6.3	65.0	
		6-13-63	6.4	64.9	
17S/02W-25J01 S	67.0	7-06-62	9.1	57.9	5703
		8-07-62	6.6	60.4	
		9-07-62	7.0	60.0	
		10-09-62	7.0	60.0	
		11-06-62	5.5	61.5	
		12-07-62	6.7	60.3	
		1-09-63	6.3	60.7	
		2-05-63	6.4	60.6	
		3-08-63	6.7	60.3	
		4-05-63	6.4	60.6	
		5-09-63	6.8	60.2	
		6-13-63	6.7	60.3	
17S/02W-25P02 S	56.4	7-06-62	5.3	51.1	5703
		8-07-62	2.9	53.5	
		(CONT.)			
17S/02W-25P02 S	56.4	9-07-62	4.7	51.7	5703
		10-09-62	4.9	51.5	
		11-06-62	5.3	51.1	
		12-07-62	5.0	51.4	
		1-09-63	5.9	50.5	
		2-05-63	5.5	50.9	
		3-08-63	4.9	51.5	
		4-05-63	4.4	52.0	
		5-09-63	4.4	52.0	
17S/02W-25P03 S	55.0	7-06-62	3.0	52.0	5703
		8-07-62	3.6	51.4	
		9-07-62	3.9	51.1	
		10-08-62	4.1	50.9	
		11-06-62	4.6	50.4	
		12-07-62	4.2	50.8	
		1-09-63	4.9	50.1	
		2-05-63	3.8	51.2	
		3-08-63	3.8	51.2	
		4-05-63	3.5	51.5	
		5-09-63	3.5	51.5	
		6-13-63	3.5	51.5	
17S/02W-25P04 S	55.0	7-06-62	4.9	50.1	5703
		8-07-62	4.1	50.9	
		9-07-62	4.0	49.0	
		10-09-62	5.6	49.4	
		11-06-62	6.4	48.6	
		12-07-62	5.8	49.2	
		1-09-63	5.5	49.5	
		2-04-63	5.5	49.5	
		3-08-63	5.3	49.7	
		4-05-63	4.8	50.2	
		5-09-63	5.1	49.9	
		6-13-63	5.0	50.0	

* Questionable measurement
** Approximate ground surface elevation
P Pumping measurement
A Air gauge measurement

GROUND WATER LEVELS AT WELLS

State Well Number	G.S.Elev, in feet	Date	Dist G.S. to Water Surface in feet	Water Surface Elev, in feet	Agency Supplying Data
SWEETWATER HYDRO UNIT Z-09.00					
MIDDLE SWEETWATER HYDRO SUBUNIT Z-09.80					
JAMACHA HYDRO SUBAREA Z-09.81					
16S/01E-15L01 S	480.0**	7-06-62	DRY		5703
16S/01E-16H01 S	455.0**	12-07-62	23.5	431.5	5703
		2-04-63	20.5	434.5	
16S/01E-16Q01 S	455.0**	7-06-62	17.3	437.7	5703
		8-07-62	17.6	437.4	
		9-07-62	17.8	437.2	
		10-08-62	18.0	437.0	
		11-05-62	18.3	436.7	
		12-07-62	18.6	436.4	
		1-10-63	18.8	436.2	
		2-04-63	18.9	436.1	
		3-07-63	18.9	436.1	
		4-05-63	19.0	436.0	
		5-08-63	22.1	432.9	
16S/01E-21H01 S	414.3	7-06-62	DRY		5703
		6-12-63	DRY		
16S/01E-31C03 S	335.9	7-06-62	17.2	318.7	5703
		8-07-62	19.0	316.9	
		9-07-62	19.5	316.4	
		10-08-62	19.8	316.1	
		11-05-62	20.0	315.9	
		12-07-62	20.2	315.7	
		1-10-63	20.5	315.4	
		2-04-63	20.9	315.0	
		3-08-63	21.3	314.6	
		4-05-63	21.6	314.3	
		5-08-63	22.1	313.8	
		6-12-63	21.8	314.1	
16S/01E-31D01 S	329.0	7-06-62	14.9	314.1	5703
		8-07-62	16.2	312.8	
		9-07-62	16.5	312.5	
		10-08-62	16.5	312.5	
		11-05-62	16.5	312.5	
		12-07-62	18.4	310.6	
		1-10-63	17.3	311.7	
		2-04-63	17.4	311.6	
		3-08-63	18.3	310.7	
		4-05-63	18.0	311.0	
		5-08-63	18.2	310.8	
		(CONT.)			

State Well Number	G.S.Elev, in feet	Date	Dist G.S. to Water Surface in feet	Water Surface Elev, in feet	Agency Supplying Data
MIDDLE SWEETWATER HYDRO SUBUNIT Z-09.80					
JAMACHA HYDRO SUBAREA Z-09.81					
16S/01E-31D01 S	329.0	6-12-63	18.0	311.0	5703
16S/01E-31D02 S	326.0	7-06-62	13.6	312.4	5703
		8-07-62	13.1	312.9	
		9-07-62	14.4	311.6	
		10-08-62	13.6	312.4	
		11-05-62	14.6	311.4	
		12-07-62	14.7	311.3	
		1-10-63	14.8	311.2	
		2-04-63	15.0	311.0	
		3-08-63	15.1	310.9	
		4-05-63	15.5	310.5	
		5-08-63	14.8	311.2	
		6-12-63	14.9	311.1	
16S/01E-31D03 S	325.8	7-06-62	12.0	313.8	5703
		8-07-62	12.5	313.3	
		9-07-62	12.8	313.0	
		10-08-62	13.0	312.8	
		11-05-62	13.5	312.3	
		12-07-62	13.7	312.1	
		1-10-63	13.9	311.9	
		2-04-63	14.0	311.8	
		3-08-63	14.1	311.7	
		4-05-63	14.5	311.3	
		5-08-63	14.3	311.5	
		6-12-63	14.4	311.4	
17S/01W-01D01 S	295.2	7-06-62	5.0	290.2	5703
		8-07-62	5.9	289.3	
		9-07-62	5.2	290.0	
		10-08-62	6.4	288.8	
		11-05-62	5.8	289.4	
		12-07-62	5.8	289.4	
		1-10-63	5.8	289.4	
		2-04-63	5.5	289.7	
		3-08-63	5.5	289.7	
		4-05-63	5.7	289.5	
		5-08-63	5.7	289.5	
		6-12-63	5.7	289.5	
17S/01W-01D02 S	295.6	7-06-62	6.0	289.6	5703
		8-07-62	6.6	289.0	
		9-07-62	6.3	289.3	
		(CONT.)			

* Questionable measurement
** Approximate ground surface elevation
P Pumping measurement
A Air gauge measurement

State Well Number	G.S. Elev., in feet	Date	Dist. G.S. to Water Surface in feet	Water Surface Elev., in feet	Agency Supplying Data
SWEETWATER HYDRO UNIT Z-09.00					
MIDDLE SWEETWATER HYDRO SUBUNIT Z-09.80					
JAMACHA HYDRO SUBAREA Z-09.81					
		(CONT.)			
17S/01W-01D02 S	295.6	10-08-62	6.5	289.1	5703
		11-05-62	6.1	289.5	
		12-07-62	6.0	289.6	
		1-10-63	6.2	289.4	
		2-04-63	5.6	290.0	
		3-08-63	5.7	289.9	
		4-05-63	6.1	289.5	
		5-08-63	5.8	289.8	
		6-12-63	5.7	289.9	

c6-48

* Questionable measurement
** Approximate ground surface elevation
P Pumping measurement
A Air gauge measurement

GROUND WATER LEVELS AT WELLS

State Well Number	G.S.Elev., in feet	Date	Dist G.S. to Water Surface in feet	Water Surface Elev., in feet	Agency Supplying Data
TIA JUANA HYDRO UNIT					Z-11.00
TIA JUANA HYDRO SUBUNIT					Z-11.A0
TIA JUANA HYDRO SUBAREA					Z-11.A1
18S/02W-32H01 S	12.6	11-16-62	13.9	-1.3	5050
	12.6	4-11-63	13.7	-1.1	5050
19S/02W-02D01 S	39.5	11-16-62	44.6	-5.1	5050
		4-11-63	45.6	-6.1	
MONUMENT HYDRO SUBUNIT					Z-11.D0
PINE HYDRO SUBAREA					Z-11.D1
15S/04E-26J01 S	3851.0	8-30-62	140.0*	3711.0	5723
		6-02-63	160.0*	3691.0	
		6-17-63	140.0*	3711.0	
		6-30-63	165.0*	3686.0	
15S/04E-36E01 S	4000.0**	6-15-63	68.5P	3931.5	5723
		6-29-63	78.5P	3921.5	

* Questionable measurement
** Approximate ground surface elevation
P Pumping measurement
A Air gauge measurement

GROUND WATER LEVELS AT WELLS

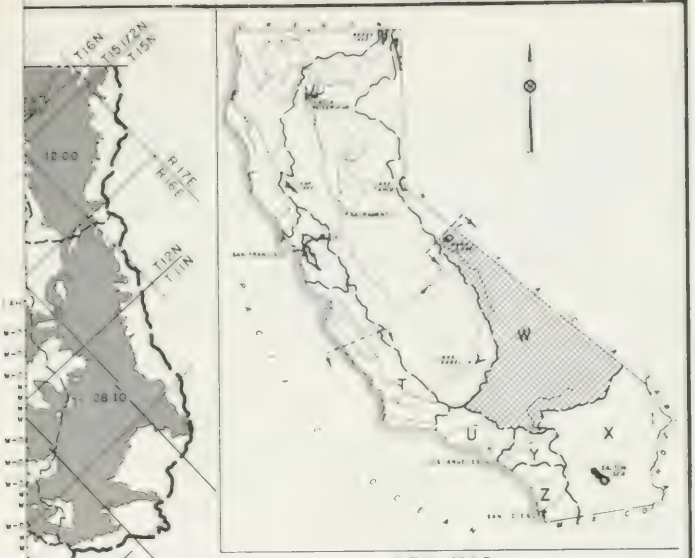
State Well Number	G.S. Elev., in feet	Date	Dist. G.S. to Water Surface in feet	Water Surface Elev., in feet	Agency Supplying Data
TIA JUANA HYDRO UNIT					
CAMPO HYDRO SUBUNIT			Z-11.H0		
CAMPO HYDRO SUBAREA				Z-11.H2	
18S/05E-16H01 S	2550.0**	6-30-63	48.9	2501.1	5784
18S/05E-16H02 S	2550.0**	6-30-63	49.0	2501.0	5784

State Well Number	G.S. Elev., in feet	Date	Dist. G.S. to Water Surface in feet	Water Surface Elev., in feet	Agency Supplying Data
Z-11.00					

* Questionable measurement
** Approximate ground surface elevation
P Pumping measurement
A Air gauge measurement

AGENCY CODE FOR SAN DIEGO DRAINAGE PROVINCE (Z)

Agency code	Agency name
3102	Orange County Flood Control District
4103	Riverside County Flood Control and Water Conservation District
4402	Ramona Irrigation District
4405	Vista Irrigation District
4750	San Luis Rey Heights Mutual Water Company
5050	California Department of Water Resources
5202	Oceanside Water Department
5205	Carlsbad Municipal Water District
5229	San Diego Water Department
5408	Fallbrook Public Utilities District
5420	Helix Irrigation District
5703	California Water and Telephone Company
5707	Palomar Mutual Water Company
5710	Green Mutual Water Company
5711	Escondido Mutual Water Company
5724	Del Dios Mutual Water Company
5784	Campo Water Company
5831	Quiet Hills Water Company



KEY MAP

LEGEND

- DRAINAGE PROVINCE BOUNDARY
- HYDROLOGIC UNIT BOUNDARY
- HYDROLOGIC SUBUNIT BOUNDARY
- HYDROLOGIC SUBAREA BOUNDARY
- 283 AREAL CODE NUMBER
- WATER BEARING SEDIMENTS

BETWEEN M D B & M

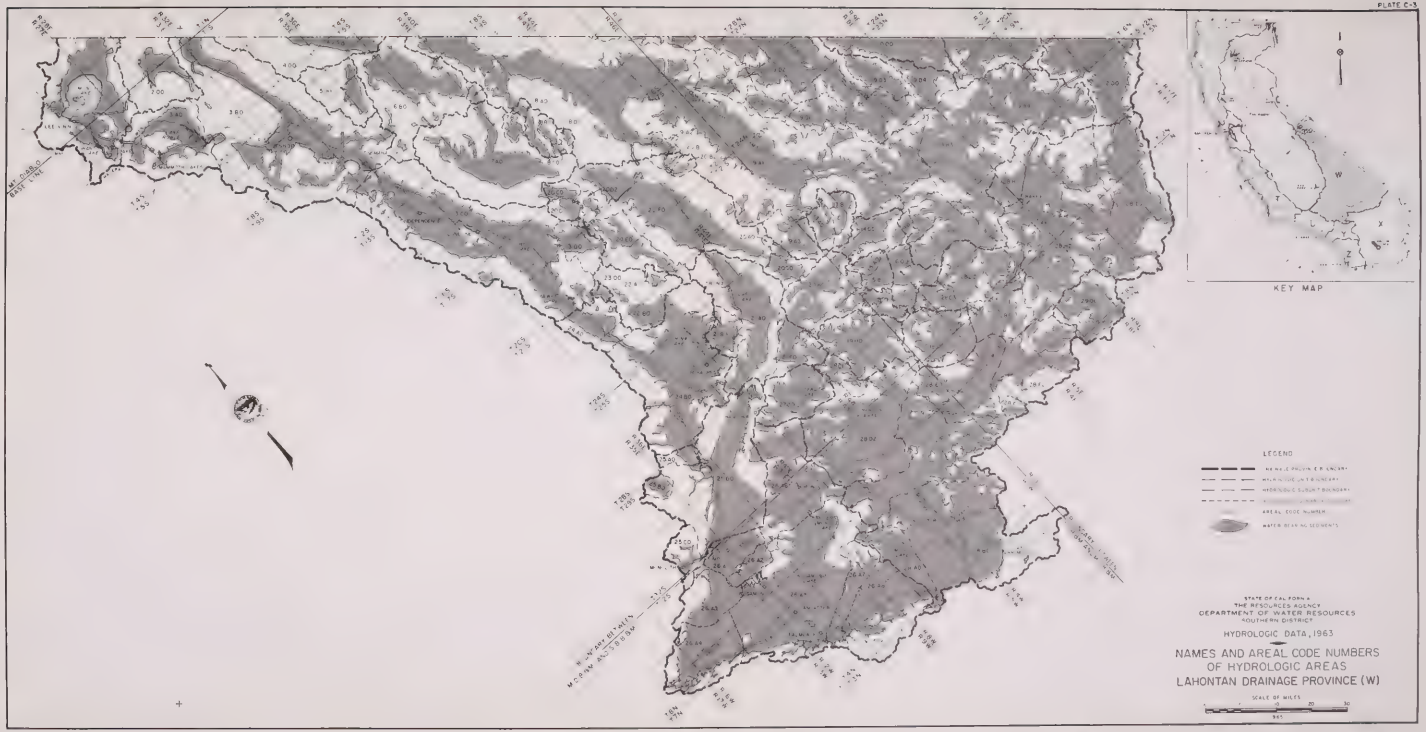
STATE OF CALIFORNIA
THE RESOURCES AGENCY
DEPARTMENT OF WATER RESOURCES
SOUTHERN DISTRICT

HYDROLOGIC DATA, 1963

NAMES AND AREAL CODE NUMBERS OF HYDROLOGIC AREAS LAHONTAN DRAINAGE PROVINCE (W)

SCALE OF MILES
10 0 10 20 30

1965

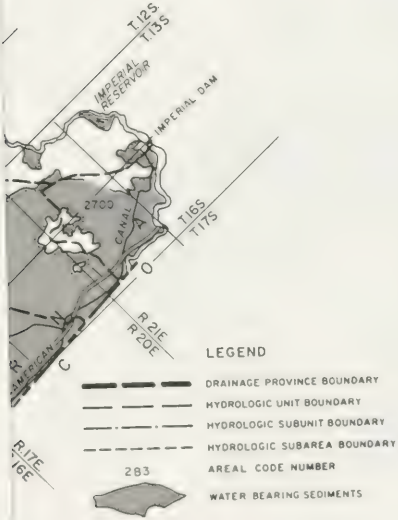


AREAL DESIGNATIONS
HYDROLOGIC UNITS, SUB-UNITS AND SUBAREAS

LAHONTAN DRAINAGE PROVINCE



KEY MAP



STATE OF CALIFORNIA
THE RESOURCES AGENCY
DEPARTMENT OF WATER RESOURCES
SOUTHERN DISTRICT

HYDROLOGIC DATA, 1963

NAMES AND AREAL CODE NUMBERS OF HYDROLOGIC AREAS LORADO RIVER BASIN DRAINAGE PROVINCE (X)

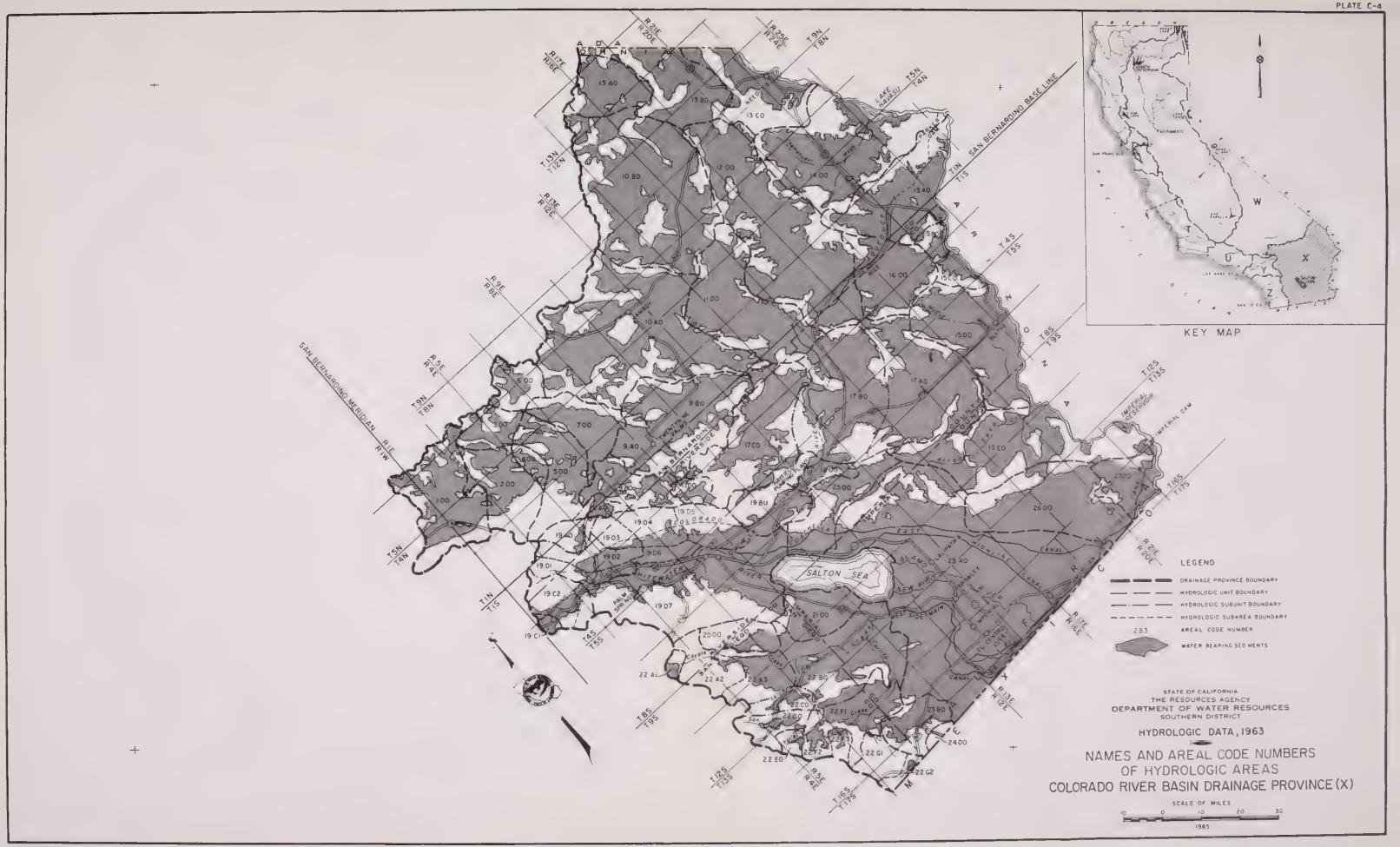
SCALE OF MILES
10 0 10 20 30

1965

AREAL DESIGNATIONS
HYDROLOGIC UNITS, SUBUNITS AND SUBAREAS

COLORADO RIVER BASIN DRAINAGE PROVINCE

X-01.00 LUCERNE HYDRO UNIT
X-02.00 JOHNSON HYDRO UNIT
X-03.00 BESSEMER HYDRO UNIT
X-04.00 MEANS HYDRO UNIT
X-05.00 EMERSON HYDRO UNIT
X-06.00 LAVIC HYDRO UNIT
X-07.00 DEADMAN HYDRO UNIT
X-08.00 JOSHUA TREE HYDRO UNIT
X-08.A0 WARREN HYDRO SUBUNIT
X-08.B0 COPPER MOUNTAIN HYDRO SUBUNIT
X-09.00 DALE HYDRO UNIT
X-09.A0 TWENTYNINE PALMS HYDRO SUBUNIT
X-09.B0 DALE HYDRO SUBUNIT
X-10.00 BRISTOL HYDRO UNIT
X-10.A0 BRISTOL HYDRO SUBUNIT
X-10.B0 FENNER HYDRO SUBUNIT
X-11.00 CADIZ HYDRO UNIT
X-12.00 WARD HYDRO UNIT
X-13.00 PIUTE HYDRO UNIT
X-13.A0 LANFAIR HYDRO SUBUNIT
X-13.B0 PIUTE HYDRO SUBUNIT
X-13.C0 NEEDLES HYDRO SUBUNIT
X-14.00 CHEMEHUEVIS HYDRO UNIT
X-15.00 COLORADO HYDRO UNIT
X-15.A0 VIDAL HYDRO SUBUNIT
X-15.B0 BIG WASH HYDRO SUBUNIT
X-15.C0 QUIEN SABE HYDRO SUBUNIT
X-15.D0 PALO VERDE HYDRO SUBUNIT
X-15.E0 ARROYO SECO HYDRO SUBUNIT
X-16.00 RICE HYDRO UNIT
X-17.00 CHUCKWALLA HYDRO UNIT
X-17.A0 PENA HYDRO SUBUNIT
X-17.B0 PALEN HYDRO SUBUNIT
X-17.C0 PINTO HYDRO SUBUNIT
X-17.D0 PLEASANT HYDRO SUBUNIT
X-18.00 HAYFIELD HYDRO UNIT
X-19.00 WHITEWATER HYDRO UNIT
X-19.A0 MORONGO HYDRO SUBUNIT
X-19.B0 SHAVERS HYDRO SUBUNIT
X-19.C0 SAN GORGONIO HYDRO SUBUNIT
X-19.C1 BEAUMONT HYDRO SUBAREA
X-19.C2 SAN GORGONIO HYDRO SUBAREA
X-19.D0 COACHELLA HYDRO SUBUNIT
X-19.C1 GARNET HILL HYDRO SUBAREA
X-19.C2 MISSION CREEK HYDRO SUBAREA
X-19.C3 MIRACLE HILL HYDRO SUBAREA
X-19.C4 SKY VALLEY HYDRO SUBAREA
X-19.D5 FARGO CANYON HYDRO SUBAREA
X-19.D6 THOUSAND PALMS HYDRO SUBAREA
X-19.D7 INDIO HYDRO SUBAREA
X-20.00 CLARK HYDRO UNIT
X-21.00 WEST SALTON SEA HYDRO UNIT
X-22.00 ANZA BORREGO HYDRO UNIT
X-22.A0 BORREGO HYDRO SUBUNIT
X-22.A1 TERWILLIGER HYDRO SUBAREA
X-22.A2 COLLINS HYDRO SUBAREA
X-22.A3 BORREGO HYDRO SUBAREA
X-22.B0 OCOTILLO-LAR S FELIPE HYDR SUBUNIT
X-22.C0 MESCAL BAJADA HYDRO SUBUNIT
X-22.D0 SAN FELIPE HYDRO SUBUNIT
X-22.E0 MASON HYDRO SUBUNIT
X-22.F0 VALLECITO-CARRIZO HYDRO SUBUNIT
X-22.F1 CARRIZO HYDRO SUBAREA
X-22.F2 VALLECITO HYDRO SUBAREA
X-22.F3 CANEBRAKE HYDRO SUBAREA
X-22.G0 ARIANNA HYDRO SUNUNIT
X-22.G1 MCCAIN HYDRO SUBAREA
X-22.G2 JACUMBA HYDRO SUBAREA
X-23.00 IMPERIAL HYDRO UNIT
X-23.A0 IMPERIAL HYDRO SUBUNIT
X-23.B0 COYOTE WELLS HYDRO SUBUNIT
X-24.00 DAVIES HYDRO UNIT
X-25.00 EAST SALTON SEA HYDRO UNIT
X-26.00 AMOS-OGILBY HYDRO UNIT
X-27.00 YUMA HYDRO UNIT



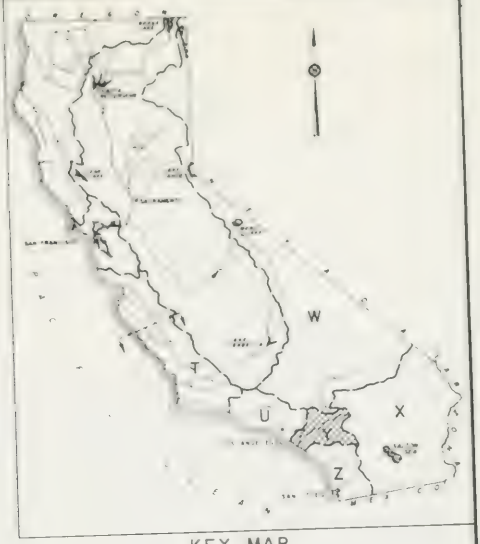
STATE OF CALIFORNIA
THE RESOURCES AGENCY
DEPARTMENT OF WATER RESOURCES
SOUTHERN DISTRICT

HYDROLOGIC DATA, 1963

NAMES AND AREAL CODE NUMBERS OF HYDROLOGIC AREAS COLORADO RIVER BASIN DRAINAGE PROVINCE (X)

SCALE OF MILES
10 0 10 20 30


1965



KEY MAP

LEGEND

DRAINAGE PROVINCE BOUNDARY
HYDROLOGIC UNIT BOUNDARY
HYDROLOGIC SUBUNIT BOUNDARY
HYDROLOGIC SUBAREA BOUNDARY
283 AREAL CODE NUMBER
WATER BEARING SEDIMENTS



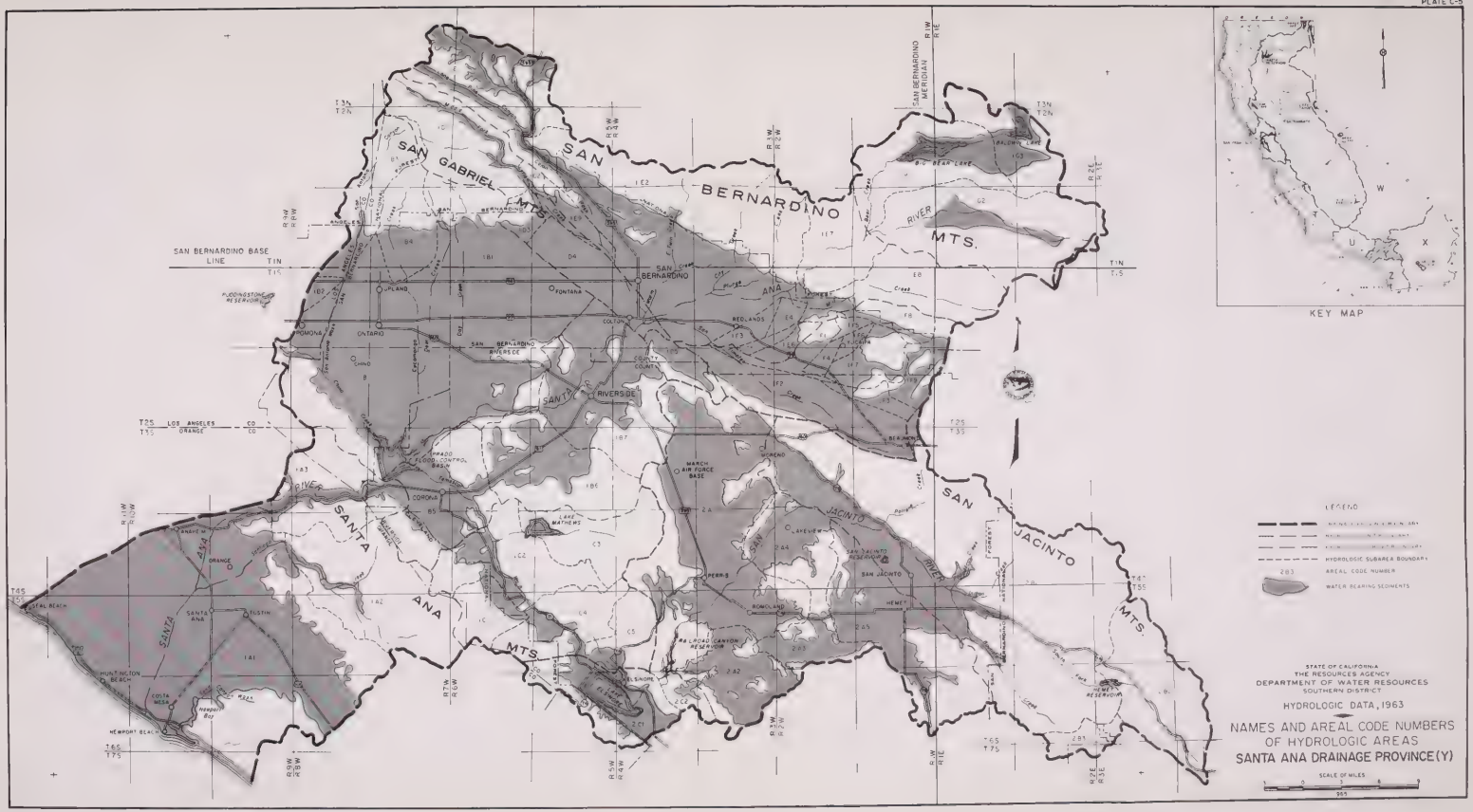
STATE OF CALIFORNIA
THE RESOURCES AGENCY
DEPARTMENT OF WATER RESOURCES
SOUTHERN DISTRICT

HYDROLOGIC DATA, 1963

NAMES AND AREAL CODE NUMBERS OF HYDROLOGIC AREAS SANTA ANA DRAINAGE PROVINCE(Y)

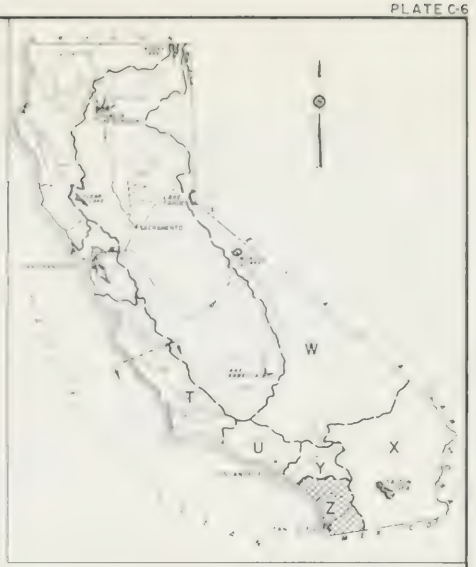
SCALE OF MILES
3 0 3 6 9
1965

PLATE C-5


SAN GABRIEL MTS.
SAN BERNARDINO MTS.
SAN BERNARDINO BASE LINE
SAN BERNARDINO MERIDIAN
SANTA ANA RIVER
SAN JACINTO MTS.
SAN JACINTO RIVER
SANTA ANA MTS.
SAN JACINTO
BIG BEAR LAKE
LAKE ARROWHEAD
PRADO FLOOD CONTROL BASIN
MARCH AIR FORCE BASE
LAKE MATHEWS
PERRIS RESERVOIR
SAN JACINTO RESERVOIR
RAILROAD CANYON RESERVOIR
LAKE ELSINORE
PUDDINGSTONE RESERVOIR
SAN BERNARDINO
RIVERSIDE
ONTARIO
POMONA
CORONA
ORANGE
SANTA ANA
HUNTINGTON BEACH
NEWPORT BEACH
LAGUNA BEACH
HEMET
LEGEND
HYDROLOGIC SUBAREA BOUNDARY
AREAL CODE NUMBER
WATER BEARING SEDIMENTS
KEY MAP
STATE OF CALIFORNIA
THE RESOURCES AGENCY
DEPARTMENT OF WATER RESOURCES
SOUTHERN DISTRICT
HYDROLOGIC DATA, 1963
NAMES AND AREAL CODE NUMBERS
OF HYDROLOGIC AREAS
SANTA ANA DRAINAGE PROVINCE (Y)
SCALE OF MILES

SAN DIEGO DRAINAGE PROVINCE

Z-01.00	SAN JUAN HYDRO UNIT
Z-01.A0	LAGUNA HYDRO SUBUNIT
Z-01.A1	SAN JOAQUIN HYDRO ST
Z-01.A2	LAGUNA HYDRO SUBARE
Z-01.A3	ALISO HYDRO SUBAREA
Z-01.A4	DANA POINT HYDRO SU
Z-01.B0	SAN JUAN HYDRO SUBUNI
Z-01.C0	SAN CLEMENTE HYDRO SU
Z-01.D0	SAN MATEO HYDRO SUBUN
Z-01.E0	SAN ONOFRE HYDRO SUBU
Z-01.E1	SAN ONOFRE HYDRO SU
Z-01.E2	LAS PULGAS HYDRO SU
Z-01.E3	STUART HYDRO SUBARE
Z-02.	SANTA MARGARITA HYDRO U
Z-02.AC	YSIDORA HYDRO SUBUNIT
Z-02.A1	YSIDORA HYDRO SUBARE
Z-02.A2	CHAPPO HYDRO SUBARE
Z-02.A3	UPPER HYDRO SUBAREA
Z-02.B0	DE LUZ HYDRO SUBUNIT
Z-02.B1	DE LUZ HYDRO SUBARE
Z-02.B2	GAVILAN HYDRO SUBAR
Z-02.B3	VALLECITOS HYDRO SU
Z-02.C0	MURRIETA HYDRO SUBUNI
Z-02.C1	WILDOMAR HYDRO SUBA
Z-02.C2	MURRIETA HYDRO SUBA
Z-02.C3	FRENCH HYDRO SUBARE
Z-02.C4	LOWER DOMENIGONI HY
Z-02.C5	DOMENIGONI HYDRO SU
Z-02.C6	DIAMOND HYDRO SUBAR
Z-02.D0	AULD HYDRO SUBUNIT
Z-02.D1	AULD HYDRO SUBAREA
Z-02.D2	GERTRUDIS HYDRO SUB
Z-02.D3	LOWER TUCALOTA HYDR
Z-02.D4	TUCALOTA HYDRO SUBA
Z-02.E0	PECHANGA HYDRO SUBUNI
Z-02.E1	PAUBA HYDRO SUBAREA
Z-02.E2	PECHANGA HYDRO SUBA
Z-02.F0	WILSON HYDRO SUBUNIT
Z-02.F1	LANCASTER VALLEY HY
Z-02.F2	LEWIS HYDRO SUBAREA
Z-02.F3	WILSON HYDRO SUBARE
Z-02.G0	ANZA HYDRO SUBUNIT
Z-02.G1	LOWER COAHUILA HYDR
Z-02.G2	UPPER COAHUILA HYDR
Z-02.G3	ANZA HYDRO SUBAREA
Z-02.G4	AVRNT HYDRO SUBAREA
Z-02.H0	AGUANGA HYDRO SUBUNIT
Z-02.H1	VAIL HYDRO SUBAREA
Z-02.H2	DEVILS HOLE HYDRO S
Z-02.H3	REDEC HYDRO SUBAREA
Z-02.H4	AGUANGA HYDRO SUBAR
Z-02.I0	OAKGROVE HYDRO SUBUNI
Z-02.I1	LOWER CULP HYDRO SU
Z-02.I2	OAKGROVE HYDRO SUBA
Z-02.I3	DODGE HYDRO SUBAREA
Z-02.I4	CHIMHUAHUA HYDRO SUB
Z-03.00	SAN LUIS REY HYDRO UNIT
Z-03.A0	BONSALL HYDRO SUBUNIT
Z-03.A1	MISSION HYDRO SUBAR
Z-03.A2	BONSALL HYDRO SUBAR
Z-03.A3	MOOSA HYDRO SUBAREA
Z-03.A4	VALLEY CENTER HYDRO
Z-03.A5	WOODS HYDRO SUBAREA
Z-03.A6	RINCON HYDRO SUBARE
Z-03.B0	MONSERATE HYDRO SUBU
Z-03.B1	PALA HYDRO SUBAREA
Z-03.B2	PAUMA HYDRO SUBARE
Z-03.B3	SAN LUIS REY HYDRO
Z-03.C0	WARNER HYDRO SUBUNIT
Z-03.C1	WARNER HYDRO SUBARE
Z-03.C2	COMAS HYDRO SUBARE
Z-04.00	CARLSBAD HYDRO UNIT
Z-04.A0	LOMA ALTA HYDRO SUBU
Z-04.B0	VISTA HYDRO SUBUNIT
Z-04.B1	CARLSBAD HYDRO SUB
Z-04.B2	VISTA HYDRO SUBARE
Z-04.C0	AGUA HEDIONDA HYDRO
Z-04.C1	AGUA HEDIONDA HYDR
Z-04.C2	BUENA HYDRO SUBARE
Z-04.D0	ENCINAS HYDRO SUBUNI
Z-04.E0	SAN MARCOS HYDRO SUB
Z-04.E1	BATIQUITOS HYDRO SU
Z-04.E2	SAN MARCOS HYDRO SU
Z-04.E3	TWIN OAKS HYDRO S
Z-04.F0	ESCONDIDO HYDRO SUB
Z-04.F1	SAN ELIJO HYDRO SU
Z-04.F2	ESCONDIDO HYDRO SU
Z-04.F3	LAKE WOHLFORD HYDR
Z-05.	SAN DIEGUITO HYDRO UNI
Z-05.A	SAN DIEGUITO HYDRO U
Z-05.A1	SAN DIEGUITO HYDRO
Z-05.A2	LA JOLLA HYDRO SUB
Z-05.B0	HODGES HYDRO SUBUNIT
Z-05.B1	HODGES HYDRO SUBAR
Z-05.B2	GREEN HYDRO SUBARE
Z-05.B3	FELICITA HYDRO SUB
Z-05.B4	BEAR HYDRO SUBAREA
Z-05.C0	SAN PASQUAL HYDRO SU
Z-05.C1	HIGHLAND HYDRO SUB
Z-05.C2	SAN PASQUAL HYDRO
Z-05.C3	[illegible]
Z-05.C4	[illegible]
Z-05.C5	[illegible]
Z-05.C6	VINEYARD HYDRO SUB
Z-05.D0	SANTA MARIA VALLEY H
Z-05.D1	RAMONA HYDRO SUBAR
Z-05.D2	LOWER MATFIELD HYD
Z-05.D3	WASH HOLLOW HYDRO
Z-05.D4	UPPER MATFIELD HY
Z-05.D5	BALLENA HYDRO SUB
Z-05.D6	EAST SANTA TERESA
Z-05.D7	WEST SANTA TERESA
Z-05.E	SANTA YSABEL HYDRO
Z-05.E1	RODEN HYDRO SUBARE
Z-05.E2	PAMO HYDRO SUBAREA
Z-05.E3	SUTHERLAND HYDRO
Z-05.E4	SANTA YSABEL HYDR



KEY MAP

LEGEND

- DRAINAGE PROVINCE BOUNDARY
- HYDROLOGIC UNIT BOUNDARY
- HYDROLOGIC SUBUNIT BOUNDARY
- HYDROLOGIC SUBAREA BOUNDARY
- 283 AREAL CODE NUMBER
- WATER BEARING SEDIMENTS

STATE OF CALIFORNIA
THE RESOURCES AGENCY
DEPARTMENT OF WATER RESOURCES
SOUTHERN DISTRICT

HYDROLOGIC DATA, 1963

NAMES AND AREAL CODE NUMBERS OF HYDROLOGIC AREAS SAN DIEGO DRAINAGE PROVINCE (Z)

SCALE OF MILES

PLATE C-6

AREAL DESIGNATIONS
HYDROLOGIC UNITS, SUBUNITS AND SUBAREAS

SAN DIEGO DRAINAGE PROVINCE

Z-03 SAN JUAN HYDRO UNIT
Z-03a00 LAGUNA HYDRO SUBUNIT
Z-03a01 SAN JOAQUIN HYDRO SUBAREA
Z-03a02 LAGUNA HYDRO SUBAREA
Z-03a03 ALISO HYDRO SUBAREA
Z-03a04 DANA POINT HYDRO SUBAREA
Z-03b00 SAN JUAN HYDRO SUBUNIT
Z-03c00 SAN CLEMENTE HYDRO SUBUNIT
Z-03d00 SAN MATEO HYDRO SUBUNIT
Z-03e00 SAN ONOFRE HYDRO SUBUNIT
Z-03e01 SAN ONOFRE HYDRO SUBAREA
Z-03e02 LAS PULGAS HYDRO SUBAREA
Z-03e03 STUART HYDRO SUBAREA

Z-02 SANTA MARGARITA HYDRO UNIT
Z-02a00 YSIDORA HYDRO SUBUNIT
Z-02a01 COLORADO HYDRO SUBAREA
Z-02a02 OSO HYDRO SUBAREA
Z-02a03 UPPER HYDRO SUBAREA
Z-02b00 DE LUZ HYDRO SUBUNIT
Z-02b01 DE LUZ HYDRO SUBAREA
Z-02b02 GUEJITO HYDRO SUBAREA
Z-02b03 VALLECITOS HYDRO SUBAREA
Z-02c00 MORRETE HYDRO SUBUNIT
Z-02c01 WILDOMAR HYDRO SUBAREA
Z-02c02 MURRIETA HYDRO SUBAREA
Z-02c03 FRENCH HYDRO SUBAREA
Z-02c04 LOWER DOMENIGONI HYDRO SUBAREA
Z-02c05 DOMENIGONI HYDRO SUBAREA
Z-02c06 DIAMOND HYDRO SUBAREA
Z-02d00 AULD HYDRO SUBUNIT
Z-02d01 AULD HYDRO SUBAREA
Z-02d02 GAVILANES HYDRO SUBAREA
Z-02d03 LOWER YUCAIPA HYDRO SUBAREA
Z-02d04 YUCAIPA HYDRO SUBAREA
Z-03e00 PECHANGA HYDRO UNIT
Z-03e01 PECHANGA HYDRO SUBUNIT
Z-03e02 PECHANGA HYDRO SUBAREA
Z-03f00 WILSON HYDRO SUBUNIT
Z-03f01 LANCASTER VALLEY HYDRO SUBAREA
Z-03f02 LEWIS HYDRO SUBAREA
Z-03f03 WILSON HYDRO SUBAREA
Z-03g00 ANZA HYDRO SUBUNIT
Z-03g01 LOWER CAHUILLA HYDRO SUBAREA
Z-03g02 UPPER CAHUILLA HYDRO SUBAREA
Z-03g03 ANZA HYDRO SUBAREA
Z-03g04 TORRET HYDRO SUBAREA
Z-03h00 RAMONA HYDRO UNIT
Z-03h01 WELL HYDRO SUBAREA
Z-03h02 DEVILS HOLE HYDRO SUBAREA
Z-03h03 REDEC HYDRO SUBAREA
Z-03h04 AGUANGA HYDRO SUBAREA
Z-03i00 OMERENE HYDRO SUBUNIT
Z-03i01 LOWER CULP HYDRO SUBAREA
Z-03i02 TAHQUITZ HYDRO SUBAREA
Z-03i03 DYKE HYDRO SUBAREA
Z-03j00 [illegible] HYDRO SUBUNIT

Z-05 SAN LUIS REY HYDRO UNIT
Z-05a00 ROMERIL HYDRO SUBUNIT
Z-05a01 MISSION HYDRO SUBAREA
Z-05a02 ROMERIL HYDRO SUBAREA
Z-05a03 MOSA HYDRO SUBAREA
Z-05a04 VALLEY CENTER HYDRO SUBAREA
Z-05a05 WOODS HYDRO SUBAREA
Z-05a06 RINCON HYDRO SUBAREA
Z-05b00 MONSERATE HYDRO SUBUNIT
Z-05b01 PALA HYDRO SUBAREA
Z-05b02 MONSERATE HYDRO SUBAREA
Z-05b03 SAN LUIS REY HYDRO SUBAREA
Z-05c00 [illegible] HYDRO SUBUNIT
Z-05c01 WARNER HYDRO SUBAREA
Z-05c02 COYOTE HYDRO SUBAREA

Z-04 CARLSBAD HYDRO UNIT
Z-04a00 LOMA ALTA HYDRO SUBUNIT
Z-04a01 VISTA HYDRO SUBAREA
Z-04a02 CARLSBAD HYDRO SUBAREA
Z-04a03 LOMA ALTA HYDRO SUBAREA
Z-04b00 AGUA HEDIONDA HYDRO SUBUNIT
Z-04b01 [illegible] HYDRO SUBAREA
Z-04b02 AGUA HEDIONDA HYDRO SUBAREA
Z-04c00 ENCINAS HYDRO SUBUNIT
Z-04c01 SAN MARCOS HYDRO SUBAREA
Z-04c02 SAN MARCOS HYDRO SUBAREA
Z-04c03 ENCINAS HYDRO SUBAREA
Z-04d00 ESCONDIDO HYDRO SUBUNIT
Z-04d01 ESCONDIDO HYDRO SUBAREA
Z-04d02 LAKE WOHLFORD HYDRO SUBAREA

Z-06 SAN DIEGUITO HYDRO UNIT
Z-06a00 SAN DIEGUITO HYDRO SUBUNIT
Z-06a01 SAN DIEGUITO HYDRO SUBAREA
Z-06a02 LA JOLLA HYDRO SUBAREA
Z-06b00 [illegible] HYDRO SUBUNIT
Z-06b01 [illegible] HYDRO SUBAREA
Z-06b02 [illegible] HYDRO SUBAREA
Z-06b03 [illegible] HYDRO SUBAREA
Z-06b04 PEÑASQUITOS HYDRO SUBAREA
Z-06c00 SAN DIEGO [illegible] HYDRO SUBUNIT
Z-06c01 MISSION VALLEY HYDRO SUBAREA
Z-06c02 SAN DIEGO RIVER HYDRO SUBAREA
Z-06c03 [illegible] HYDRO SUBAREA
Z-06c04 SAN DIEGO [illegible] HYDRO SUBAREA
Z-06c05 [illegible] HYDRO SUBAREA
Z-06c06 [illegible] HYDRO SUBAREA
Z-06c07 [illegible] HYDRO SUBAREA
Z-06c08 SANTEE HYDRO SUBAREA
Z-06c09 LAKE [illegible] HYDRO SUBAREA
Z-06c10 [illegible] HYDRO SUBAREA
Z-06c11 [illegible] HYDRO SUBAREA
Z-06c12 [illegible] HYDRO SUBAREA
Z-06c13 [illegible] HYDRO SUBAREA
Z-06c14 [illegible] HYDRO SUBAREA
Z-06c15 [illegible] HYDRO SUBAREA
Z-06c16 [illegible] HYDRO SUBAREA
Z-06c17 [illegible] HYDRO SUBAREA
Z-06c18 [illegible] HYDRO SUBAREA
Z-06c19 [illegible] HYDRO SUBAREA
Z-06c20 [illegible] HYDRO SUBAREA
Z-06c21 [illegible] HYDRO SUBAREA
Z-06c22 [illegible] HYDRO SUBAREA
Z-06c23 [illegible] HYDRO SUBAREA
Z-06c24 [illegible] HYDRO SUBAREA
Z-06c25 [illegible] HYDRO SUBAREA
Z-06c26 [illegible] HYDRO SUBAREA
Z-06c27 [illegible] HYDRO SUBAREA
Z-06c28 [illegible] HYDRO SUBAREA
Z-06c29 [illegible] HYDRO SUBAREA
Z-06c30 [illegible] HYDRO SUBAREA
Z-06c31 [illegible] HYDRO SUBAREA
Z-06c32 [illegible] HYDRO SUBAREA
Z-06c33 [illegible] HYDRO SUBAREA
Z-06c34 [illegible] HYDRO SUBAREA
Z-06c35 [illegible] HYDRO SUBAREA
Z-06c36 [illegible] HYDRO SUBAREA
Z-06c37 [illegible] HYDRO SUBAREA
Z-06c38 [illegible] HYDRO SUBAREA
Z-06c39 [illegible] HYDRO SUBAREA
Z-06c40 [illegible] HYDRO SUBAREA
Z-06c41 [illegible] HYDRO SUBAREA
Z-06c42 [illegible] HYDRO SUBAREA
Z-06c43 [illegible] HYDRO SUBAREA
Z-06c44 [illegible] HYDRO SUBAREA
Z-06c45 [illegible] HYDRO SUBAREA
Z-06c46 [illegible] HYDRO SUBAREA
Z-06c47 [illegible] HYDRO SUBAREA
Z-06c48 [illegible] HYDRO SUBAREA
Z-06c49 [illegible] HYDRO SUBAREA
Z-06c50 [illegible] HYDRO SUBAREA
Z-06c51 [illegible] HYDRO SUBAREA
Z-06c52 [illegible] HYDRO SUBAREA
Z-06c53 [illegible] HYDRO SUBAREA
Z-06c54 [illegible] HYDRO SUBAREA
Z-06c55 [illegible] HYDRO SUBAREA
Z-06c56 [illegible] HYDRO SUBAREA
Z-06c57 [illegible] HYDRO SUBAREA
Z-06c58 [illegible] HYDRO SUBAREA
Z-06c59 [illegible] HYDRO SUBAREA
Z-06c60 [illegible] HYDRO SUBAREA
Z-06c61 [illegible] HYDRO SUBAREA
Z-06c62 [illegible] HYDRO SUBAREA
Z-06c63 [illegible] HYDRO SUBAREA
Z-06c64 [illegible] HYDRO SUBAREA
Z-06c65 [illegible] HYDRO SUBAREA
Z-06c66 [illegible] HYDRO SUBAREA
Z-06c67 [illegible] HYDRO SUBAREA
Z-06c68 [illegible] HYDRO SUBAREA
Z-06c69 [illegible] HYDRO SUBAREA
Z-06c70 [illegible] HYDRO SUBAREA
Z-06c71 [illegible] HYDRO SUBAREA
Z-06c72 [illegible] HYDRO SUBAREA
Z-06c73 [illegible] HYDRO SUBAREA
Z-06c74 [illegible] HYDRO SUBAREA
Z-06c75 [illegible] HYDRO SUBAREA
Z-06c76 [illegible] HYDRO SUBAREA
Z-06c77 [illegible] HYDRO SUBAREA
Z-06c78 [illegible] HYDRO SUBAREA
Z-06c79 [illegible] HYDRO SUBAREA
Z-06c80 [illegible] HYDRO SUBAREA
Z-06c81 [illegible] HYDRO SUBAREA
Z-06c82 [illegible] HYDRO SUBAREA
Z-06c83 [illegible] HYDRO SUBAREA
Z-06c84 [illegible] HYDRO SUBAREA
Z-06c85 [illegible] HYDRO SUBAREA
Z-06c86 [illegible] HYDRO SUBAREA
Z-06c87 [illegible] HYDRO SUBAREA
Z-06c88 [illegible] HYDRO SUBAREA
Z-06c89 [illegible] HYDRO SUBAREA
Z-06c90 [illegible] HYDRO SUBAREA
Z-06c91 [illegible] HYDRO SUBAREA
Z-06c92 [illegible] HYDRO SUBAREA
Z-06c93 [illegible] HYDRO SUBAREA
Z-06c94 [illegible] HYDRO SUBAREA
Z-06c95 [illegible] HYDRO SUBAREA
Z-06c96 [illegible] HYDRO SUBAREA
Z-06c97 [illegible] HYDRO SUBAREA
Z-06c98 [illegible] HYDRO SUBAREA
Z-06c99 [illegible] HYDRO SUBAREA
Z-06d00 [illegible] HYDRO SUBUNIT
Z-06d01 [illegible] HYDRO SUBAREA
Z-06d02 [illegible] HYDRO SUBAREA
Z-06d03 [illegible] HYDRO SUBAREA
Z-06d04 [illegible] HYDRO SUBAREA
Z-06d05 [illegible] HYDRO SUBAREA
Z-06d06 [illegible] HYDRO SUBAREA
Z-06d07 [illegible] HYDRO SUBAREA
Z-06d08 [illegible] HYDRO SUBAREA
Z-06d09 [illegible] HYDRO SUBAREA
Z-06d10 [illegible] HYDRO SUBAREA
Z-06d11 [illegible] HYDRO SUBAREA
Z-06d12 [illegible] HYDRO SUBAREA
Z-06d13 [illegible] HYDRO SUBAREA
Z-06d14 [illegible] HYDRO SUBAREA
Z-06d15 [illegible] HYDRO SUBAREA
Z-06d16 [illegible] HYDRO SUBAREA
Z-06d17 [illegible] HYDRO SUBAREA
Z-06d18 [illegible] HYDRO SUBAREA
Z-06d19 [illegible] HYDRO SUBAREA
Z-06d20 [illegible] HYDRO SUBAREA
Z-06d21 [illegible] HYDRO SUBAREA
Z-06d22 [illegible] HYDRO SUBAREA
Z-06d23 [illegible] HYDRO SUBAREA
Z-06d24 [illegible] HYDRO SUBAREA
Z-06d25 [illegible] HYDRO SUBAREA
Z-06d26 [illegible] HYDRO SUBAREA
Z-06d27 [illegible] HYDRO SUBAREA
Z-06d28 [illegible] HYDRO SUBAREA
Z-06d29 [illegible] HYDRO SUBAREA
Z-06d30 [illegible] HYDRO SUBAREA
Z-06d31 [illegible] HYDRO SUBAREA
Z-06d32 [illegible] HYDRO SUBAREA
Z-06d33 [illegible] HYDRO SUBAREA
Z-06d34 [illegible] HYDRO SUBAREA
Z-06d35 [illegible] HYDRO SUBAREA
Z-06d36 [illegible] HYDRO SUBAREA
Z-06d37 [illegible] HYDRO SUBAREA
Z-06d38 [illegible] HYDRO SUBAREA
Z-06d39 [illegible] HYDRO SUBAREA
Z-06d40 [illegible] HYDRO SUBAREA
Z-06d41 [illegible] HYDRO SUBAREA
Z-06d42 [illegible] HYDRO SUBAREA
Z-06d43 [illegible] HYDRO SUBAREA
Z-06d44 [illegible] HYDRO SUBAREA
Z-06d45 [illegible] HYDRO SUBAREA
Z-06d46 [illegible] HYDRO SUBAREA
Z-06d47 [illegible] HYDRO SUBAREA
Z-06d48 [illegible] HYDRO SUBAREA
Z-06d49 [illegible] HYDRO SUBAREA
Z-06d50 [illegible] HYDRO SUBAREA
Z-06d51 [illegible] HYDRO SUBAREA
Z-06d52 [illegible] HYDRO SUBAREA
Z-06d53 [illegible] HYDRO SUBAREA
Z-06d54 [illegible] HYDRO SUBAREA
Z-06d55 [illegible] HYDRO SUBAREA
Z-06d56 [illegible] HYDRO SUBAREA
Z-06d57 [illegible] HYDRO SUBAREA
Z-06d58 [illegible] HYDRO SUBAREA
Z-06d59 [illegible] HYDRO SUBAREA
Z-06d60 [illegible] HYDRO SUBAREA
Z-06d61 [illegible] HYDRO SUBAREA
Z-06d62 [illegible] HYDRO SUBAREA
Z-06d63 [illegible] HYDRO SUBAREA
Z-06d64 [illegible] HYDRO SUBAREA
Z-06d65 [illegible] HYDRO SUBAREA
Z-06d66 [illegible] HYDRO SUBAREA
Z-06d67 [illegible] HYDRO SUBAREA
Z-06d68 [illegible] HYDRO SUBAREA
Z-06d69 [illegible] HYDRO SUBAREA
Z-06d70 [illegible] HYDRO SUBAREA
Z-06d71 [illegible] HYDRO SUBAREA
Z-06d72 [illegible] HYDRO SUBAREA
Z-06d73 [illegible] HYDRO SUBAREA
Z-06d74 [illegible] HYDRO SUBAREA
Z-06d75 [illegible] HYDRO SUBAREA
Z-06d76 [illegible] HYDRO SUBAREA
Z-06d77 [illegible] HYDRO SUBAREA
Z-06d78 [illegible] HYDRO SUBAREA
Z-06d79 [illegible] HYDRO SUBAREA
Z-06d80 [illegible] HYDRO SUBAREA
Z-06d81 [illegible] HYDRO SUBAREA
Z-06d82 [illegible] HYDRO SUBAREA
Z-06d83 [illegible] HYDRO SUBAREA
Z-06d84 [illegible] HYDRO SUBAREA
Z-06d85 [illegible] HYDRO SUBAREA
Z-06d86 [illegible] HYDRO SUBAREA
Z-06d87 [illegible] HYDRO SUBAREA
Z-06d88 [illegible] HYDRO SUBAREA
Z-06d89 [illegible] HYDRO SUBAREA
Z-06d90 [illegible] HYDRO SUBAREA
Z-06d91 [illegible] HYDRO SUBAREA
Z-06d92 [illegible] HYDRO SUBAREA
Z-06d93 [illegible] HYDRO SUBAREA
Z-06d94 [illegible] HYDRO SUBAREA
Z-06d95 [illegible] HYDRO SUBAREA
Z-06d96 [illegible] HYDRO SUBAREA
Z-06d97 [illegible] HYDRO SUBAREA
Z-06d98 [illegible] HYDRO SUBAREA
Z-06d99 [illegible] HYDRO SUBAREA
Z-06e00 [illegible] HYDRO SUBUNIT
Z-06e01 [illegible] HYDRO SUBAREA
Z-06e02 [illegible] HYDRO SUBAREA
Z-06e03 [illegible] HYDRO SUBAREA
Z-06e04 [illegible] HYDRO SUBAREA
Z-06e05 [illegible] HYDRO SUBAREA
Z-06e06 [illegible] HYDRO SUBAREA
Z-06e07 [illegible] HYDRO SUBAREA
Z-06e08 [illegible] HYDRO SUBAREA
Z-06e09 [illegible] HYDRO SUBAREA
Z-06e10 [illegible] HYDRO SUBAREA

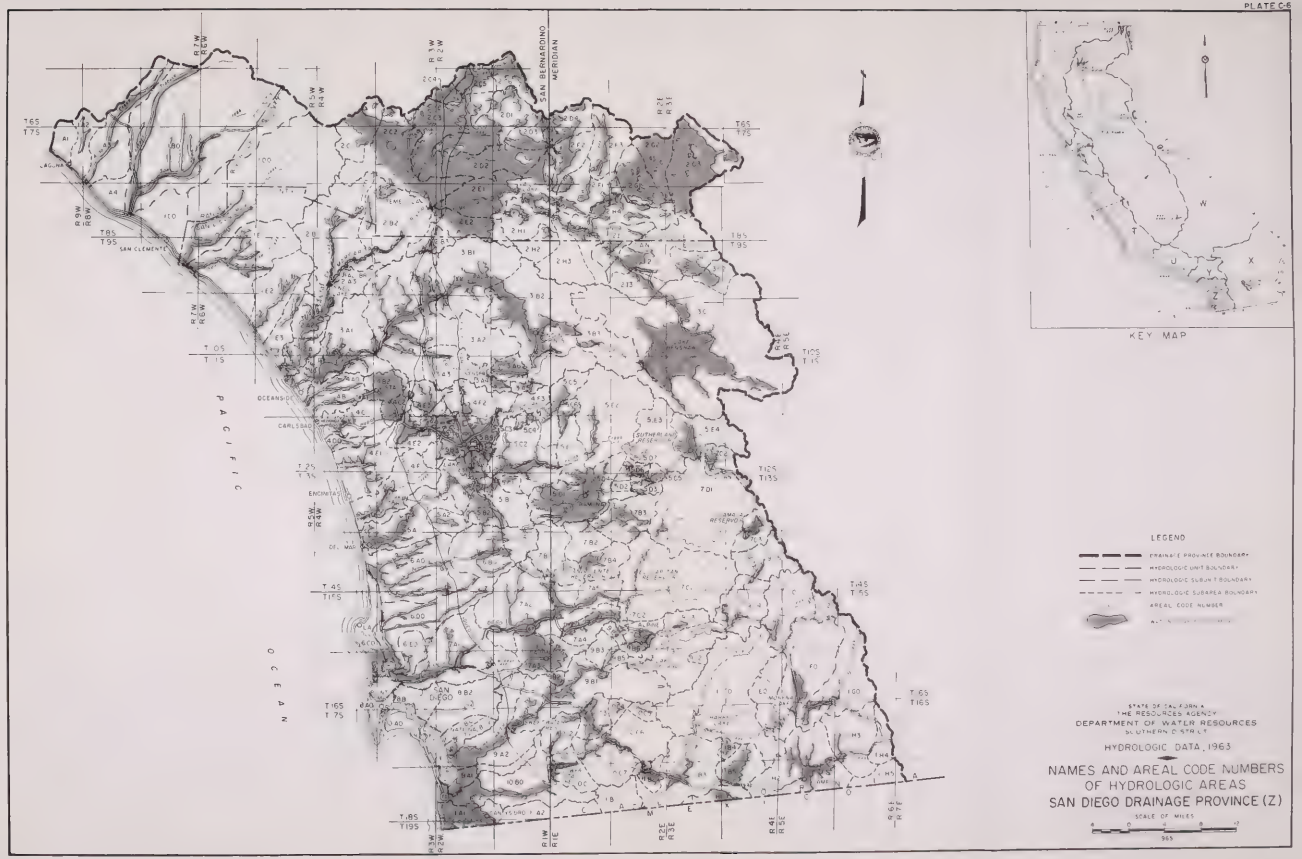
Z-07 SAN DIEGO HYDRO UNIT
Z-07a00 LOWER SAN DIEGO HYDRO SUBUNIT
Z-07a01 MISSION SAN DIEGO HYDRO SUBAREA
Z-07a02 SANTEE HYDRO SUBAREA
Z-07a03 EL CAJON HYDRO SUBAREA
Z-07a04 LA MESA HYDRO SUBAREA
Z-07a05 EL MONTE HYDRO SUBAREA
Z-07b00 SAN VICENTE HYDRO SUBUNIT
Z-07b01 SAN VICENTE HYDRO SUBAREA
Z-07b02 EINBALL HYDRO SUBAREA
Z-07b03 LOWER HYDRO SUBAREA
Z-07b04 BARONA HYDRO SUBAREA
Z-07c00 EL CAPITAN HYDRO SUBUNIT
Z-07c01 EL CAPITAN HYDRO SUBAREA
Z-07c02 ALDEN HYDRO SUBAREA
Z-07c03 MILLERS HYDRO SUBAREA
Z-07d00 CUYAMACA HYDRO SUBUNIT
Z-07d01 TANJA HYDRO SUBAREA
Z-07d02 SPENCER HYDRO SUBAREA
Z-07d03 CUYAMACA HYDRO SUBAREA

Z-08 CORONADO HYDRO UNIT
Z-08a00 POINT LOMA HYDRO SUBUNIT
Z-08a50 SAN DIEGO MESA HYDRO SUBUNIT
Z-08d01 LINDBERGH HYDRO SUBAREA
Z-08d02 SAN DIEGO HYDRO SUBAREA
Z-08e00 PARADISE HYDRO SUBUNIT
Z-08e01 EL TOYON HYDRO SUBAREA
Z-08e02 PARADISE HYDRO SUBAREA

Z-09 SWEETWATER HYDRO UNIT
Z-09a00 LOWER SWEETWATER HYDRO SUBUNIT
Z-09a01 TELEGRAPH HYDRO SUBAREA
Z-09a02 SWEETWATER HYDRO SUBAREA
Z-09b00 MIDDLE SWEETWATER HYDRO SUBUNIT
Z-09b01 JAMACHA HYDRO SUBAREA
Z-09b02 LAKE JAMACHA HYDRO SUBAREA
Z-09b03 VERMEJA HYDRO SUBAREA
Z-09b04 GALLOWAY HYDRO SUBAREA
Z-09b05 SEQUAN HYDRO SUBAREA
Z-09b06 ALPINE HEIGHTS HYDRO SUBAREA
Z-09c00 UPPER SWEETWATER HYDRO SUBUNIT
Z-09c01 LOVELAND HYDRO SUBAREA
Z-09c02 JAPATUL HYDRO SUBAREA
Z-09c03 VIEJAS HYDRO SUBAREA
Z-09c04 DESTANSO HYDRO SUBAREA
Z-09c05 GARNET HYDRO SUBAREA

Z-10 OTAY HYDRO UNIT
Z-10a00 [illegible] HYDRO SUBUNIT
Z-10a01 OTAY HYDRO SUBUNIT
Z-10c00 DULZURA HYDRO SUBUNIT
Z-10c01 SAVAGE HYDRO SUBAREA
Z-10c02 PROCTOR HYDRO SUBAREA
Z-10c03 JAMUL HYDRO SUBAREA
Z-10c04 [illegible] HYDRO SUBAREA
Z-10c05 [illegible] HYDRO SUBAREA
Z-10c06 DULZURA HYDRO SUBAREA
Z-10c07 ENGINEER SPRINGS HYDRO SUBAREA

Z-11 TIA JUANA HYDRO UNIT
Z-11a00 TIA JUANA HYDRO SUBUNIT
Z-11a01 TIA JUANA HYDRO SUBAREA
Z-11a02 SAN YSIDRO HYDRO SUBAREA
Z-11b00 POTRERO HYDRO SUBUNIT
Z-11b01 MARRON HYDRO SUBAREA
Z-11b02 BEE CANYON HYDRO SUBAREA
Z-11b03 BARRETT HYDRO SUBAREA
Z-11b04 ARNDT POTRERO HYDRO SUBAREA
Z-11b05 [illegible] HYDRO SUBAREA
Z-11c00 BARRETT LAKE HYDRO SUBUNIT
Z-11c01 MONUMENT HYDRO SUBUNIT
Z-11c02 PINE HYDRO SUBAREA
Z-11c03 MONUMENT HYDRO SUBAREA
Z-11c04 MORENA HYDRO SUBUNIT
Z-11c05 COTTONWOOD HYDRO SUBUNIT
Z-11c06 CAMPO HYDRO SUBUNIT
Z-11c07 TECATE HYDRO SUBAREA
Z-11c08 [illegible] HYDRO SUBAREA
Z-11c09 CAMPO HYDRO SUBAREA
Z-11c10 CAMPO HYDRO SUBAREA
Z-11c11 CLOVER FLAT HYDRO SUBAREA
Z-11c12 [illegible] HYDRO SUBAREA
Z-11c13 MORAS HYDRO SUBAREA



STATE OF CALIFORNIA
THE RESOURCES AGENCY
DEPARTMENT OF WATER RESOURCES
SOUTHERN DISTRICT

HYDROLOGIC DATA, 1963

NAMES AND AREAL CODE NUMBERS OF HYDROLOGIC AREAS SAN DIEGO DRAINAGE PROVINCE (Z)

SCALE OF MILES
4 0 4 8 12
565

RD

THIS BOOK IS DUE ON THE LAST DATE
STAMPED BELOW

RENEWED BOOKS ARE SUBJECT TO IMMEDIATE
RECALL

LIBRARY, UNIVERSITY OF CALIFORNIA, DAVIS

Book Slip–50*m*-12,'64(F772s4)458

399687

California. Dept. of Water Resources. Bulletin.

TC824
C2
A2
no.130:63
v.5
Appx.C
c.2

PHYSICAL SCIENCES LIBRARY

LIBRARY
UNIVERSITY OF CALIFORNIA
DAVIS

UNIVERSITY OF CALIFORNIA DAVIS
3 1175 02468 7116

399687
California. Dept. of Water Resources. Bulletin.

Call Number:
TC824
C2
A2
no.130:63